# Coeur d'Alene River Wildlife Management Area

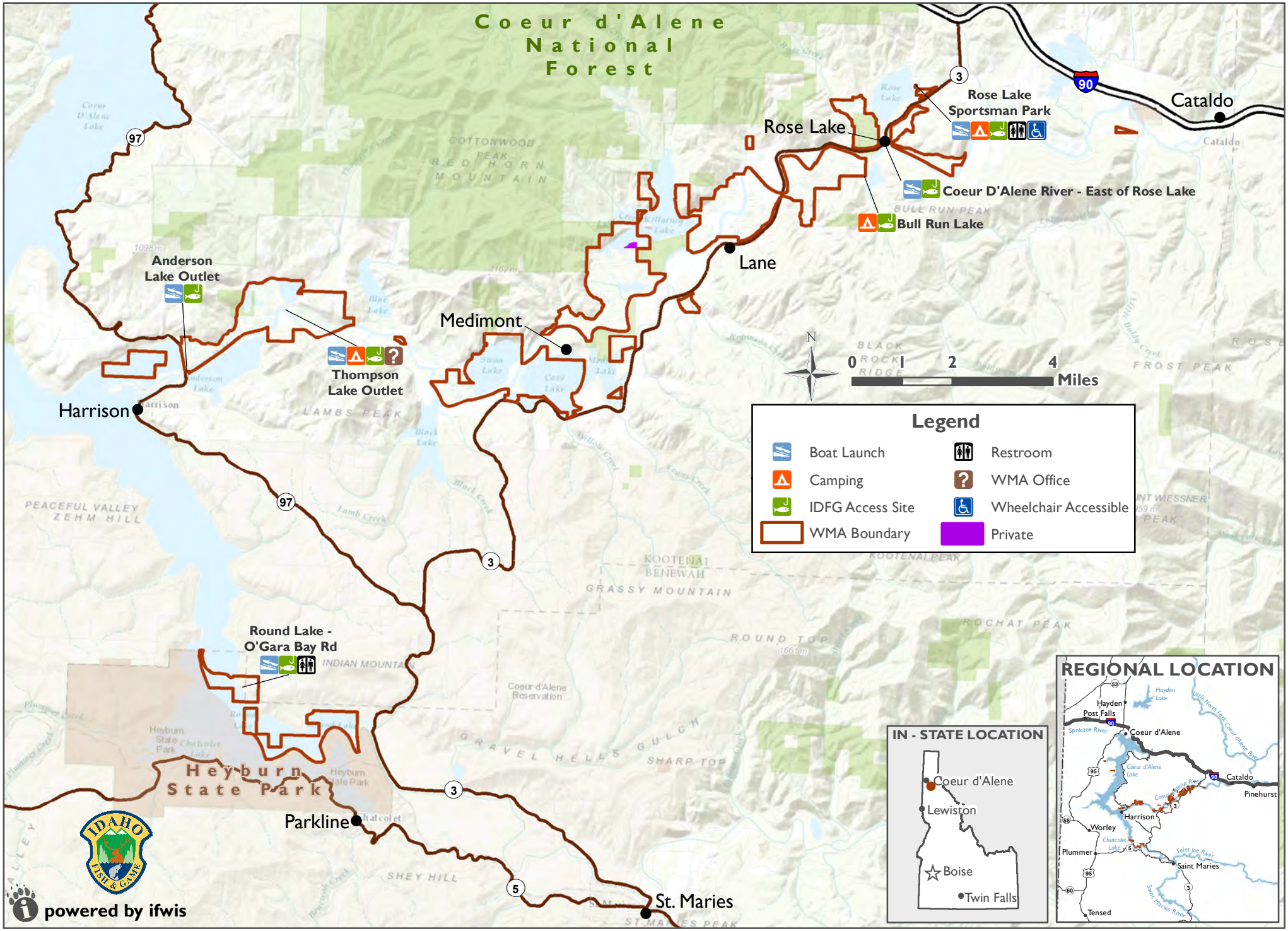


pbond 7/6/2016

Basemap Service Layer Credits: Sources: Esri, HERE, DeLorme, TomTom, Intermap, increment P Corp., GEBCO, USGS, FAO, NPS, NRCAN, GeoBase, IGN, Kadaster NL, Ordnance Survey, Esri Japan, METI, Esri China (Hong Kong), swisstopo, MapmyIndia, © OpenStreetMap contributors, and the GIS User Community

# Coeur d'Alene River WMA - Outlying Parcels

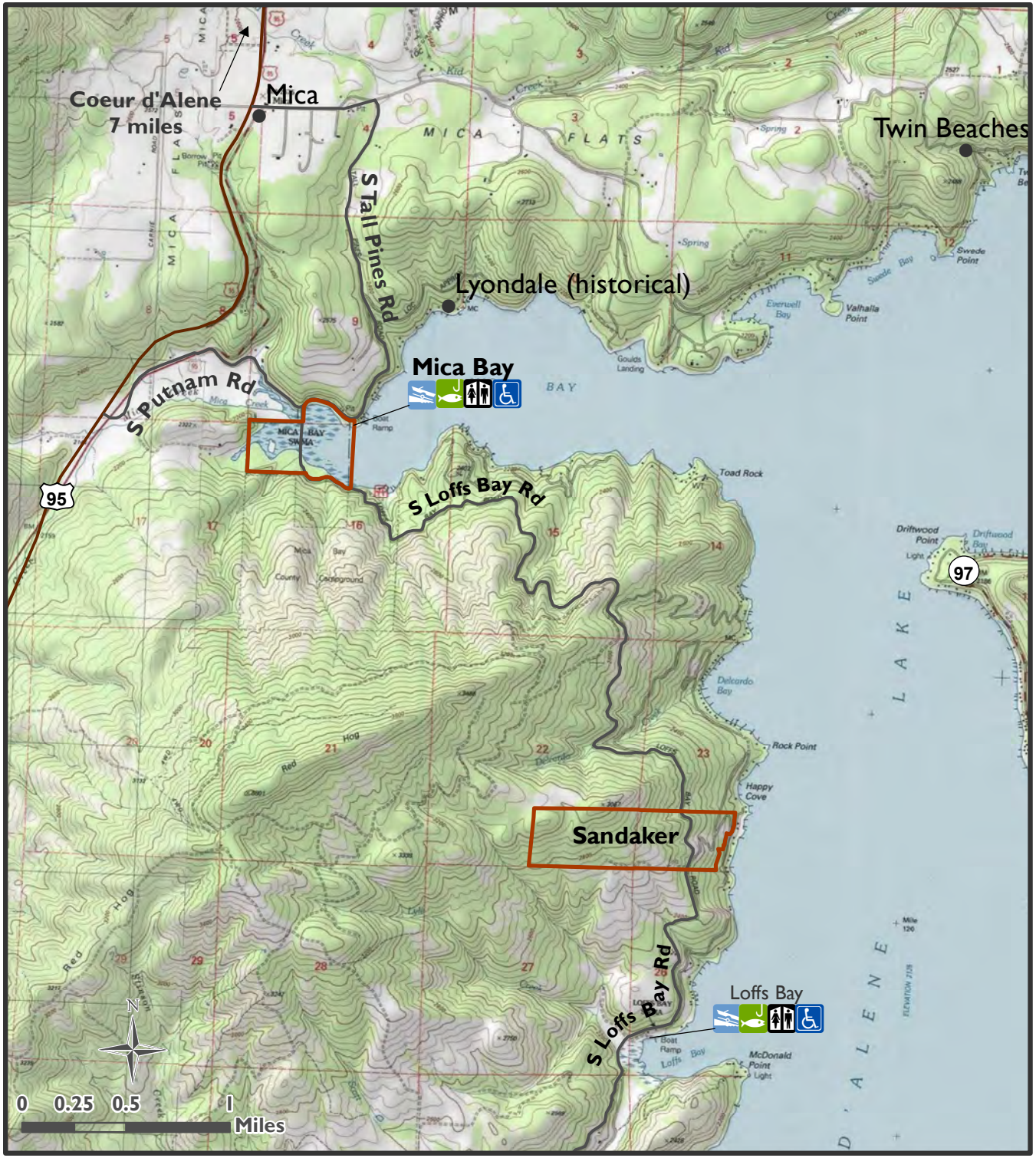


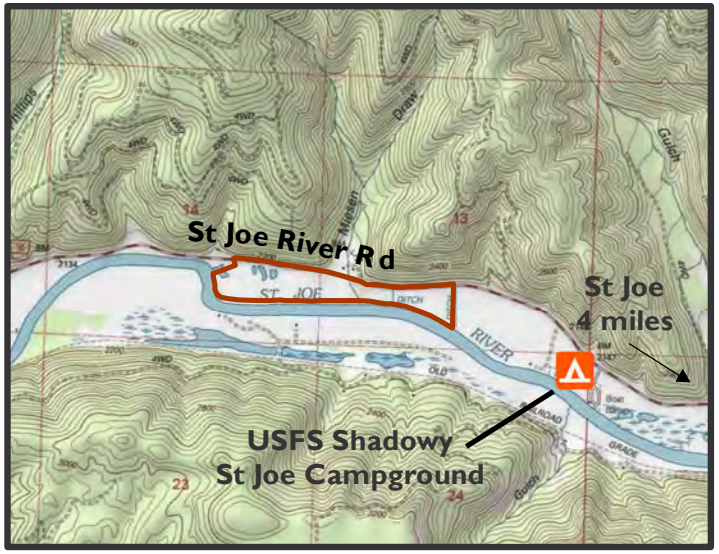


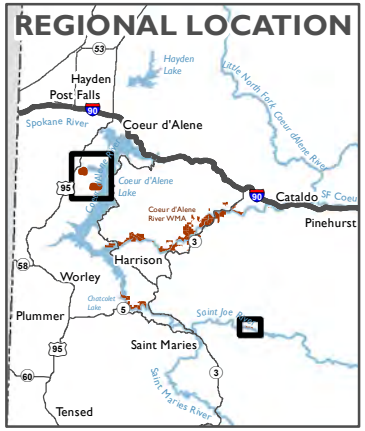


## Legend

- Boat Launch
- IDFG Access Site
- Restroom
- Wheelchair Accessible
- WMA Boundary
- Highway
- WMA Access Roads

Basemap Service Layer Credits: Copyright:© 2013 National Geographic Society, i-cubed