

Mourning Dove Seasons and Limits


Daily Bag Limit: 15 Possession Limit: 45

- September 1–October 30
- Migratory Bird (HIP) Permit—**REQUIRED**
- Shotgun capable of carrying no more than 3 shells—**REQUIRED**
- Federal Migratory Bird (Duck) Stamp—**NOT REQUIRED**
- Nontoxic Shot—**NOT REQUIRED**
- Shot Size: No person shall take mourning doves while in possession of shot larger than two tenths (0.2 inches) in diameter (size T).

Eurasian-collared doves are larger than mourning doves. They have a black collar on the top part of the neck, pale gray coloration, and dark primary feathers. These doves are an introduced species that have recently expanded their range into Idaho. Eurasian-collared doves will not count as part of your aggregate bag of mourning doves as long as they are identifiable.

Eurasian-collared doves may be taken in any amounts and at any time by holders of the appropriate valid Idaho hunting or combination hunting license, provided such taking is not in violation of state, county, or city laws, ordinances or regulations.

Mourning Dove



Eurasian-collared Dove



American Crow Seasons and Limits

Daily Bag & Possession Limit: No Limits

- **October 1, 2016 - January 31, 2017**

No person shall take American crows:

- From one-half hour after sunset to one-half hour before sunrise.
- With trap, snare, net, rifle, pistol or a shotgun using shells exceeding three and one-half (3½) inches maximum length.
- From boats or other craft having a motor attached UNLESS the motor is completely shut off and forward, progress has ceased, or the boat is drifting naturally or it is propelled only by paddle, oars, or pole, or it is beached, moored, or resting at anchor.

Areas Closed to Hunting

Areas closed to hunting of upland game birds are also closed to hunting of American crows.



Sandhill Crane Seasons and Limits

Daily Bag Limit: 2 Season Limit: 2

Sandhill crane hunting occurs in eastern Idaho. One of the purposes of these hunts is to help reduce crop damage

- September 1-15 or September 16-30 depending on tag type.
- Sandhill Crane Tag—**REQUIRED**
- Migratory Bird (HIP) Permit—**REQUIRED WITH FIRST TAG ONLY**
- Federal Migratory Bird (Duck) Stamp—**NOT REQUIRED**
- Shotgun capable of carrying no more than 3 shells—**REQUIRED**
- Nontoxic Shot—**NOT REQUIRED**
- Shot Size: No person shall take sandhill crane while in possession of shot larger than two tenths (0.2 inches) in diameter (size T).

Tags will be available for purchase at 10 am MDT on August 1, first-come, first-served.

Tagging

Immediately after any sandhill crane is harvested, the tag must be validated and securely attached. The tag must remain attached so long as the sandhill crane is in transit or storage.


Species Identification

To legally transport any migratory game bird, one feathered wing or head must be left attached at all times while being transported until they reach their final destination.


Know Your Crane!

Please note the age of the crane you harvested. This data is important for crane harvest management.

An adult sandhill crane stands nearly four feet tall. Grayish plumage is accented by a featherless red head patch. Juveniles have tannish brown heads with no red.



Juvenile



Adult

AREA 1

- Includes all of Bear Lake County and all of Caribou County **except that portion lying within the Grays Lake Basin.**

AREA 2

- Includes all of Teton County **except that portion lying west of state Highway 33 and south of Packsaddle Road (West 400 North) and north of the North Cedron Road (West 600 South) and east of the west bank of the Teton River.**

AREA 3

- Includes all of Fremont County **except the Chester Wetlands Wildlife Management Area.**

AREA 4

- Includes all of Jefferson County **except that portion beginning at the 1400 E/1750 N intersection, then west following the Mud Lake WMA boundary to the 1100 E/WMA Sparks Canal Road, then north and east following the Sparks Canal Road to the WMA North Bluff Road intersection, then east following the North Bluff Road to the WMA Lower Lake Road, then drawing a straight line south to the beginning point of 1750 N/1400 E intersection.**

AREA 5

- Includes Bannock County east of Interstate-15 and south of U.S. Highway 30; and all of Franklin County.

Sandhill Crane Seasons, Limits and Tags

Hunt Area	Season	Tags
1-Bear Lake	September 1-15	200
	September 16-30	100
2-Teton	September 1-15	30
3-Fremont	September 1-15	35
	September 16-30	35
4-Jefferson	September 1-15	20
	September 16-30	20
5-Swan Lake	September 1-15	25

Note: Daily limit is 2 for all hunts. The season limit is 2.