



Hunters with valid Idaho licenses and tags in their possession can hunt mule deer and/or white-tailed deer.

How many deer can I harvest?

In general, the answer is one deer per hunter per year. However, a few controlled hunts and depredation hunts offer the opportunity for hunters to harvest additional deer. Deer hunters may buy one unsold nonresident deer tag at the nonresident price to harvest a second deer *excluding* Units 10, 10A, 12, 16A, 17, 19 and 20. A hunter may take only one deer per valid legal tag in his or her possession.

Unsold Nonresident Tags: Residents and nonresidents may buy one unsold nonresident general season deer and/or elk tag at the nonresident price, starting August 1, to be used as a second tag *except* second deer tags **cannot** be used in Units 10, 10A, 12, 16A, 17, 19 and 20. Second elk tags are not available for the Elk City Zone.

Youth only hunt: Some deer hunts are for youth only. See pages 111 and 113 for more information.

Antlered deer: Deer with at least one antler longer than 3 inches. In "antlered only" seasons, or any hunt with point restrictions, antlers must accompany the carcass while in transit.

Antlerless deer: Deer without antlers or with antlers shorter than 3 inches may be taken in a season open for antlerless deer or either sex.

Two-point deer: Deer with no more than two points on one side, not including the brow point or tine, and at least one antler longer than 3 inches (as long as a deer has no more than two points on one antler, it may have multiple points on the other antler). A point is an antler projection that is at least 1 inch long and longer than the width of the projection.

Three-point deer: Deer having at least one antler with three or more points, not including the brow point or tine.

Species identification: In seasons restricted to mule deer only or white-tailed deer only, if the head is removed, the fully-haired tail must be left naturally attached to the carcass.

Archery and Muzzleloader Permits

Any person hunting in an "archery only" season, including controlled hunts, must have their license with archery permit validation. Any person hunting in a "muzzleloader only" season, including controlled hunts, must have their license with muzzleloader permit validation.

Nonresident Deer and Elk Tags

A nonresident deer and elk tag, **excluding** a nonresident junior mentored tag, issued for deer or elk may be used to take a black bear, mountain lion or gray wolf, during any open general season corresponding to the deer or elk tag when the season for the animal taken is also open. See page 112.

Chronic Wasting Disease

See page 8 for more information.

Attention Resident Deer Hunters!

Resident deer hunters may choose either a regular deer tag or a white-tailed deer tag. The regular deer tag is valid for any hunt listed under "2021 Regular Deer Tag Seasons" on pages 11-15 and may be used to take a mule deer or white-tailed deer during those seasons.

The white-tailed deer tag is valid for white-tailed deer only, for any hunt listed under "2021 White-tailed Deer Tag Seasons" on pages 17 - 20.

Nonresident deer hunters see page 9 for nonresident tag information.

Legal Deer in Two-Point Hunts

Spike Deer
Legal buck under 2-point regulations at least 1 antler is 3 inches or longer.

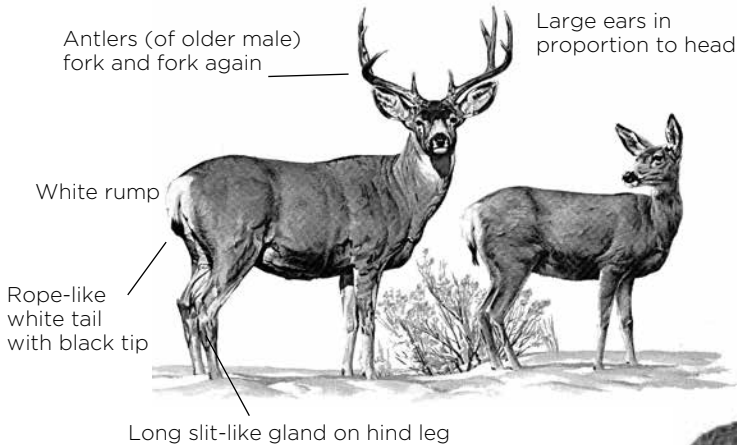
1 x 2 Point Deer
Legal buck under 2-point regulations.

2 x 2 Point Deer
Legal buck under 2-point regulations. Not legal in 3-point or 4-point hunts.

2 x 3 Point Deer
Legal buck under 2-point regulations. Also legal under 3-point regulations.

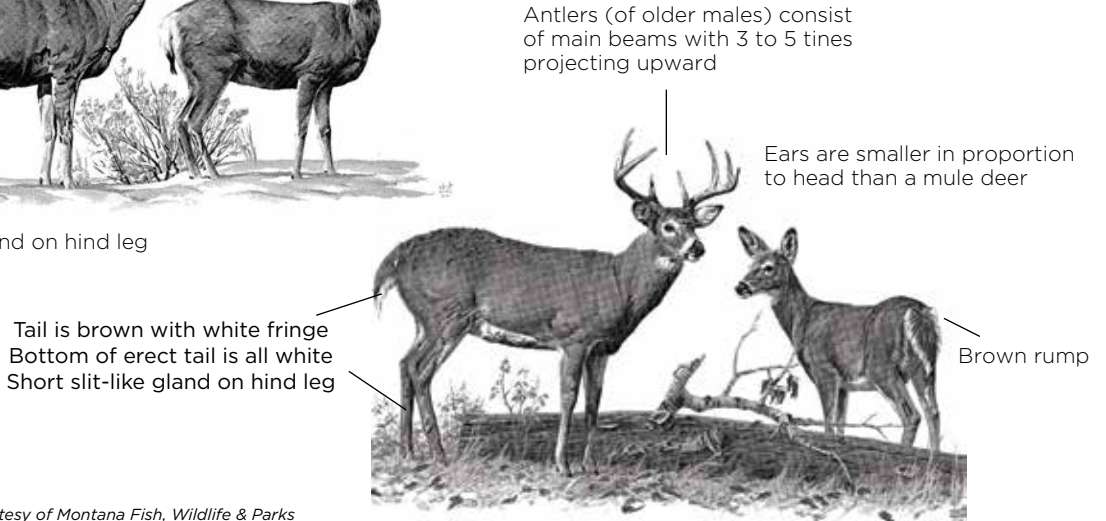
Point must be 1 inch or longer.

Characteristics of a mule deer



CAUTION!
Antlers on yearling buck white-tailed and mule deer may look similar.

Characteristics of a white-tailed deer



*Illustration by Robert Neaves courtesy of Montana Fish, Wildlife & Parks

Definitions

Antlered: A deer with an antler or antlers at least 3 inches in length.

Antlerless: A deer without antlers or with antlers less than 3 inches in length.

2021 Regular Deer Tag General Any Weapon Seasons			
Unit(s)	Antlered	Antlerless	Notes
1, 2, 3, 4A, 5, 6	Oct 10 - Dec 1 <i>(White-tailed deer only)</i>	Oct 10 - Dec 1 <i>(White-tailed deer only)</i>	See note 1, Page 15
	Nov 1 - Nov 14 <i>(White-tailed deer or Mule deer)</i>		
4, 7, 9	Oct 10 - Oct 31 <i>(White-tailed deer only)</i>	Oct 10 - Nov 9 <i>(White-tailed deer only)</i>	
	Nov 1 - Nov 9 <i>(White-tailed deer or Mule deer)</i>		
8, 8A, 10, 10A, 12, 15, 16	Oct 10 - Nov 3	Oct 10 - Nov 3	Second RES-NONRES deer tag may not be used in Units 10, 10A & 12
11, 11A	Oct 10 - Nov 3 <i>(White-tailed deer only)</i>	Oct 10 - Nov 3 <i>(White-tailed deer only)</i>	Attention: Use of the Regular Deer Tag will be eliminated in these units beginning in the 2022 hunting season
13, 14, 18	Oct 10 - Nov 3 <i>(White-tailed deer only)</i>	Oct 10 - Nov 3 <i>(White-tailed deer only)</i>	Attention: Use of the Regular Deer Tag will be eliminated in these units beginning in the 2022 hunting season

2021 Regular Deer Tag General Any Weapon Seasons

Unit(s)	Antlered	Antlerless	Notes
16A, 17, 19, 20	Sep 15 -Nov 18	Sep 15 -Nov 18	<i>Second RES-NONRES deer tag may not be used in Units 16A, 17, 19 & 20</i>
19A, 23, 25	Oct 10 - Oct 31	Oct 10 - Oct 31 (Youth hunt only)	
20A, 26, 27	Sep 15 - Oct 31	None	
21, 21A, 28, 29, 30, 36, 36A, 36B, 37A	Oct 10 - Oct 24	Oct 10 - Oct 31 (Youth hunt only on Private land only)	<i>Motorized Hunting Rule Applies in Units 29, 30, 36A, & 37A, See Pages 104 - 106</i>
22	Oct 10 - Oct 24 (2-point deer only)	Oct 10 - Oct 24 (White-tailed deer only)	
		Oct 10 - Oct 16 (Youth hunt only)	
24	Oct 10 - Oct 31	Oct 10 - Oct 31 (Youth hunt only)	<i>See note 3, Page 13</i>
30A	None	Oct 10 - Oct 31 (Youth hunt only on Private land only)	<i>Motorized Hunting Rule Applies, See Pages 104 - 106</i>
32	Oct 10 - Oct 24	Oct 10 - Oct 24 (White-tailed deer only)	<i>See notes 2 & 4, Page 13, Motorized Hunting Rule Applies in Units 32 & 32A, See Pages 104 - 106</i>
		Oct 10 - Oct 16 (Youth hunt only)	
31, 32A	Oct 10 - Oct 24	Oct 10 - Oct 24 (White-tailed deer only)	<i>See notes 2 & 4, Page 13, Motorized Hunting Rule Applies in Units 32 & 32A, See Pages 104 - 106</i>
33, 34, 35	Oct 10 - Oct 31	Oct 10 - Oct 31 (White-tailed deer only)	
37	Oct 10 - Oct 24	Oct 10 - Oct 31 (Youth hunt only on Private land only)	<i>See note 2, Page 13, Motorized Hunting Rule Applies, See Pages 104 - 106</i>
39, 43	Oct 10 - Oct 31	Oct 10 - Oct 31 (Youth hunt only)	
40, 41, 42	Oct 10 - Oct 24 (2-point deer only)	None	<i>See note 2, Page 13</i>
46	Oct 10 - Oct 31	Oct 10 - Oct 31 (Youth hunt only)	<i>See notes 2 & 4, Page 13</i>
48, 49	Oct 10 - Oct 31	None	<i>Motorized Hunting Rule Applies in Unit 49, See Pages 104 - 106</i>
50, 51, 56, 58, 59, 59A, 66, 66A, 69, 72, 75, 76, 77	Oct 10 - Oct 24	None	<i>Motorized Hunting Rule Applies, See Pages 104 - 106</i>
52A	Oct 10 - Oct 31	Oct 10 - Oct 31 (Youth hunt only)	<i>Motorized Hunting Rule Applies, See Pages 104 - 106</i>

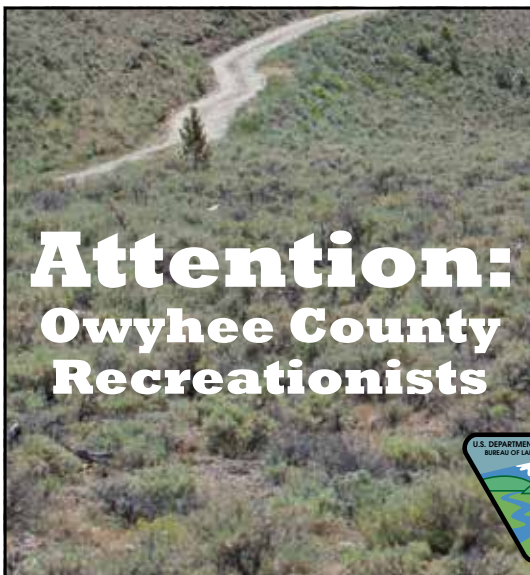


2021 Regular Deer Tag General Any Weapon Seasons

Unit(s)	Antlered	Antlerless	Notes
60, 61, 62, 62A, 64, 65	Oct 10 - Oct 24	None	<i>See note 2, Page 13</i>
60A	Oct 10 - Oct 24	None	<i>See note 5, Page 13</i>
67	Oct 10 - Oct 24	None	<i>See note 6, Page 13</i>
68, 71, 73A, 74	Oct 10 - Oct 24	None	

Notes:

- Unit 13 has very limited access because of few roads and private property.
- Short range weapons **only** on C.J. Strike, Chester Wetlands, Payette River, and Montour Wildlife Management Areas, and Pahsimeroi Access Area.
- Short range weapons **only** in that portion of Unit 24 within the following boundary: Beginning in McCall at the junction of State Highway 55 and Boydston Street, then south on Boydston Street to West Valley Road, then west and south along West Valley Road and West Mountain Road to Cabarton Road, then north on Cabarton Road to State Highway 55, then north on State Highway 55 to Farm-To-Market Road, then north on Farm-To-Market Road to Elo Road, then west on Elo Road to State Highway 55, then north on State Highway 55 to the point of beginning.
- Short range weapons **only** on the islands in the Snake River.
- Short range weapons **only** in that portion of Unit 60A south and east of the North (Henry's) Fork Snake River, and that portion within 1 mile north and west of the North Fork Snake River.
- Short range weapons **only** in that portion of Unit 67 south and west of State Highway 26.



Attention: Owyhee County Recreationists



Legislation approved in 2009 designated major portions of Owyhee County as wilderness, where access by motorized vehicles is forbidden by law.

A number of access routes were preserved for hunter access. Please check your maps and abide by wilderness regulations.

Maps showing wilderness boundaries can be found at Bruneau, Owyhee and Jarbidge offices of the Bureau of Land Management.

For More Information, Please Contact
**BLM Boise District @ 208-384-3300 or the BLM
 Twin Falls District @ 208-736-2350; or visit the
 website @ www.blm.gov/idaho**

**2021 Regular Deer Tag
General Archery Only Seasons - Archery Permit Required**

Unit(s)	Antlered	Antlerless	Notes
1, 3, 4, 4A, 5, 6, 7, 9	Aug 30 - Sep 30	Aug 30 - Sep 30 <i>(White-tailed deer only)</i>	
	Dec 10 - Dec 24	Dec 10 - Dec 24 <i>(White-tailed deer only)</i>	
2	Aug 30 - Sep 30	Aug 30 - Sep 30 <i>(White-tailed deer only)</i>	<i>See note 1, Page 15</i>
	Nov 1 - Dec 1	Nov 1 - Dec 1 <i>(White-tailed deer only)</i>	<i>See note 2, Page 15</i>
	Dec 10 - Dec 24	Dec 10 - Dec 24 <i>(White-tailed deer only)</i>	<i>See note 1, Page 15</i>
8, 8A, 15, 19A, 21, 21A, 23, 24, 25, 31, 33, 34, 35, 36, 36B, 43, 46, 48, 57	Aug 30 - Sep 30	Aug 30 - Sep 30	
10, 10A, 12	Aug 30 - Sep 30	Aug 30 - Sep 30	<i>Second RES-NONRES deer tag may not be used in Units 10, 10A & 12</i>
22	Aug 30 - Sep 30 <i>(2-point deer only)</i>	Aug 30 - Sep 30	
28	Dec 1 - Dec 31	Dec 1 - Dec 31	
29, 30, 30A, 32, 32A, 36A, 37, 37A, 47, 49, 52A, 56	Aug 30 - Sep 30	Aug 30 - Sep 30	<i>Motorized Hunting Rule Applies, See Pages 104 - 106</i>
38	Aug 30 - Sep 30	Aug 30 - Sep 30	<i>See note 3, Page 15</i>
39	Nov 10 - Nov 30	Nov 10 - Nov 30	<i>Portion of Unit closed, See notes 4 & 5, Page 15</i>
40, 41, 42	Aug 30 - Sep 30 <i>(2-point deer only)</i>	Aug 30 - Sep 30	
50, 51, 58, 59, 59A, 66A, 72, 73, 75, 76, 77, 78	Aug 30 - Sep 30	None	<i>Motorized Hunting Rule Applies, See Pages 104 - 106</i>
55	Nov 16 - Dec 10	Nov 16 - Dec 10	
60, 61, 62A, 63, 68, 71, 73A, 74	Aug 30 - Sep 30	None	
60A, 62, 64, 65, 66, 67, 69	Aug 30 - Sep 30	None	<i>Motorized Hunting Rule Applies in Units 66 & 69, See Pages 104 - 106</i>
	Nov 20 - Dec 19 <i>(White-tailed deer only)</i>	Nov 20 - Dec 19 <i>(White-tailed deer only)</i>	



2021 Regular Deer Tag General Muzzleloader Only Seasons - Muzzleloader Permit Required			
Unit(s)	Antlered	Antlerless	Notes
4, 7, 9	Nov 10 - Nov 14 <i>(White-tailed deer or Mule deer)</i>	Nov 10 - Dec 1 <i>(White-tailed deer only)</i>	
	Nov 15 - Dec 1 <i>(White-tailed deer only)</i>		
39	None	Sep 8 - Sep 30	

2021 Regular Deer Tag General Deer Short Range Weapon Seasons			
Unit(s)	Antlered	Antlerless	Notes
38	Oct 10 - Oct 31	Oct 10 - Nov 24	<i>Very limited access, See note 3, Page 15</i>
53	Aug 30 - Nov 6	Aug 30 - Nov 6	Attention: <i>Portion of Unit only, See note 6, Page 15, Motorized Hunting Rule Applies, See Pages 104 - 106</i>
63	Oct 10 - Oct 24	None	

Notes:

1. Farragut State Park and Farragut Wildlife Management Area are **closed**.
2. Farragut State Park and Farragut Wildlife Management Area **only**.
3. That portion of Unit 38 within the Lake Lowell Sector of the Deer Flat National Wildlife Refuge is **controlled hunt only**.
4. **Archers caution:** An “any weapon” antlered elk hunt will be open at the same time in this unit.
5. **Area Closure:** That portion of Unit 39 within Ada County, and that portion of Unit 39 within the following boundary: Beginning at the intersection of State Highway 21 and the Middle Fork Boise River Road (Forest Road 268), east on Forest Road 268 to Cottonwood Creek-Thorn Creek Road (Forest Road 377), to South Fork of Thorn Creek to confluence of Thorn Creek, north and west on Thorn Creek to the confluence with Mores Creek, south and west along the center of Mores Creek including in the Mores Creek arm of Lucky Peak Reservoir to Highway 21 to the point of beginning is **closed**.
6. That portion of Unit 53 west of U.S. Highway 93 and that portion of Unit 45 south of Interstate 84. Due to routing changes made to U.S. Highway 93, the eastern boundary for Unit 53 short range weapons hunt is: Beginning at the junction of U.S. Highway 93 and U.S. Highway 30 (east of Filer), north along Hwy 93 turning east at the junction of Poleline Road, continuing east to Blue Lakes Blvd, then north across the Perrine Bridge following U.S. Highway 93 to U.S. Highway 26 in Shoshone. **The rest of Units 45 and 53 are controlled hunts only.**



Access Yes!

Access Yes! improves sportsmen’s access to private land or through private land to public land by compensating willing landowners who provide recreational access.

Requirements to use individual properties vary, so plan first. Respect for lands and landowners will help ensure the continued success of this program.

For information on Idaho’s *Access Yes!* program, including maps of enrolled properties, see the **Hunting Section** on the Fish and Game website at: idfg.idaho.gov. *Access Yes!* guides are also available at your local Idaho Fish and Game office.

Support Sportsmen Access!





Idaho's Mule Deer Initiative

Improving mule deer habitat and mule deer hunting continue to be high priorities for Idaho Fish and Game. Through the department's Mule Deer Initiative, we continue to work with private landowners and land management agencies to:

- *Protect and improve habitat*
- *Improve mule deer numbers*
- *Provide a variety of hunting opportunities*

Getting things done for mule deer requires partnerships. We're currently working with:

- **The Bureau of Land Management** and **The Mule Deer Foundation** to restore critical winter range in the Bennett Hills and the South Hills in southern Idaho

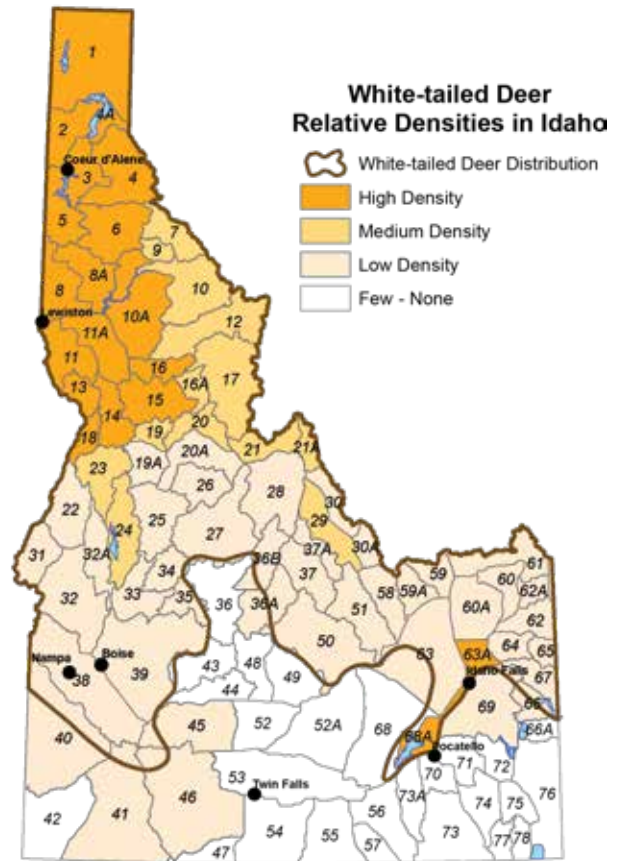
- **The Forest Service**, including the **Caribou-Targhee, Salmon-Challis** and **Sawtooth National Forests**, and **Bureau of Land Management** to restore aspen stands which are critical during fawning
- **The Idaho Transportation Department** to design and construct crossing structures to minimize deer/vehicle collisions
- **The Farm Service Agency** and **Natural Resources Conservation Service** to improve hundreds of thousands of private land acres for mule deer and other wildlife across southeast Idaho



If you're interested in improving your property for mule deer, contact your regional Fish and Game office.

idfg.idaho.gov





WHITE-TAILED DEER

2021 White-tailed Deer Tag General Any Weapon Seasons

Unit(s)	Antlered	Antlerless	Notes
1, 2, 3, 4A, 5, 6	Oct 10 - Dec 1	Oct 10 - Dec 1	See note 1, Page 18
4, 7, 9	Oct 10 - Nov 9	Oct 10 - Nov 9	
8, 8A, 11, 11A	Oct 10 - Dec 1	Oct 10 - Dec 1	
10, 10A, 12	Oct 10 - Nov 20	Oct 10 - Nov 20	Second RES-NONRES white-tailed deer tag may not be used in Units 10, 10A & 12
13	Oct 10 - Nov 3	Oct 10 - Nov 3	Very limited access, See note 2, Page 18
14, 15, 16, 18	Oct 10 - Nov 20	Oct 10 - Nov 20	
16A, 17, 19, 20	Sep 15 - Nov 18	Sep 15 - Nov 18	Second RES-NONRES white-tailed deer tag may not be used in Units 16A, 17, 19 & 20
19A, 23	Oct 10 - Nov 20	Oct 10 - Oct 31	
20A, 26, 27	Sep 15 - Nov 18	Sep 15 - Nov 18	
21, 21A, 28, 36B	Oct 10 - Oct 31	Oct 10 - Oct 31 (Youth hunt only on Private land only)	Very limited access

**2021 White-tailed Deer Tag
General Any Weapon Seasons**

Unit(s)	Antlered	Antlerless	Notes
29, 30, 30A, 36A, 37, 37A	Oct 10 - Oct 31	Oct 10 - Oct 31 <i>(Youth hunt only on Private land only)</i>	<i>Very limited access, See note 3, Page 18, Motorized Hunting Rule Applies, See Pages 104 - 106</i>
22, 25, 39, 43	Oct 10 - Oct 31	Oct 10 - Oct 31	
24	Oct 10 - Oct 31	Oct 10 - Oct 31	<i>See note 4, Page 18</i>
31, 32, 32A	Oct 10 - Oct 31	Oct 10 - Oct 31	<i>See notes 3 & 5, Page 18, Motorized Hunting Rule Applies in Units 32 & 32A, See Pages 104 - 106</i>
33, 34, 35	Oct 10 - Nov 8	Oct 10 - Nov 8	
40, 41	Oct 10 - Oct 24 <i>(2-point deer only)</i>	None	<i>See note 3, Page 18</i>
46	Oct 10 - Oct 31	Oct 10 - Oct 31	<i>See notes 3 & 5, Page 18</i>
50, 51, 58, 59, 59A	Oct 10 - Oct 31	Oct 10 - Oct 31	<i>Motorized Hunting Rule Applies, See Pages 104 - 106</i>
	Nov 10 - Dec 9	Nov 10 - Dec 9	
62, 64, 65	Oct 10 - Oct 31	Oct 10 - Oct 31	
60A	Oct 10 - Oct 31	Oct 10 - Oct 31	<i>See note 6, Page 18</i>
60, 61, 62A	Oct 10 - Oct 31	Oct 10 - Oct 31	<i>See note 3, Page 18</i>
	Nov 10 - Dec 9	Nov 10 - Dec 9	
66, 69	Oct 10 - Oct 31	Oct 10 - Oct 31	<i>Motorized Hunting Rule Applies, See Pages 104 - 106</i>
67	Oct 10 - Oct 31	Oct 10 - Oct 31	<i>See note 7, Page 18</i>

WHITE-TAILED DEER

Notes:

1. Farragut State Park and Farragut Wildlife Management Area are **closed**.
2. Unit 13 has very limited access because of few roads and private property.
3. Short range weapons **only** on C.J. Strike, Chester Wetlands, Payette River, and Montour Wildlife Management Areas, and Pahsimeroi Access Area.
4. Short range weapons **only** in that portion of Unit 24 within the following boundary: Beginning in McCall at the junction of State Highway 55 and Boydston Street, then south on Boydston Street to West Valley Road, then west and south along West Valley Road and West Mountain Road to Cabarton Road, then north on Cabarton Road to State Highway 55, then north on State Highway 55 to Farm-To-Market Road, then north on Farm-To-Market Road to Elo Road, then west on Elo Road to State Highway 55, then north on State Highway 55 to the point of beginning.
5. Short range weapons **only** on the islands in the Snake River.
6. Short range weapons **only** in that portion of Unit 60A south and east of the North (Henrys) Fork Snake River, and that portion within 1 mile north and west of the North Fork Snake River.
7. Short range weapons **only** in that portion of Unit 67 south and west of State Highway 26.

**2021 White-tailed Deer Tag
General Archery Only Seasons - Archery Permit Required**

Unit(s)	Antlered	Antlerless	Notes
1, 3, 4, 4A, 5, 6, 7, 9	Aug 30 - Sep 30	Aug 30 - Sep 30	
	Dec 10 - Dec 24	Dec 10 - Dec 24	
2	Aug 30 - Sep 30	Aug 30 - Sep 30	<i>See note 1, Page 19</i>
	Nov 1 - Dec 1	Nov 1 - Dec 1	<i>See note 2, Page 19</i>
	Dec 10 - Dec 24	Dec 10 - Dec 24	<i>See note 1, Page 19</i>
8, 8A, 11A, 19A, 21, 21A, 22, 23, 24, 25, 31, 33, 34, 35, 36B, 43, 46, 60, 61, 62A	Aug 30 - Sep 30	Aug 30 - Sep 30	
10, 10A, 12	Aug 30 - Sep 30	Aug 30 - Sep 30	<i>Second RES-NONRES white-tailed deer tag may not be used in Units 10, 10A & 12</i>
15	Aug 30 - Sep 30	Aug 30 - Sep 30	
	Dec 5 - Dec 20	Dec 5 - Dec 20	
28	Dec 1 - Dec 31	Dec 1 - Dec 31	<i>Very limited access</i>
29, 30, 30A, 32, 32A, 36A, 37, 37A, 50, 51, 58, 59, 59A	Aug 30 - Sep 30	Aug 30 - Sep 30	<i>Motorized Hunting Rule Applies, See Pages 104 - 106</i>
38	Aug 30 - Sep 30	Aug 30 - Sep 30	<i>See note 3, Page 19</i>
39	Nov 10 - Nov 30	Nov 10 - Nov 30	<i>See notes 4 & 5, Page 19, Portion of Unit closed</i>
40, 41	Aug 30 - Sep 30 (2-point deer only)	Aug 30 - Sep 30	
60A, 62, 63, 63A, 64, 65, 66, 67, 69	Aug 30 - Sep 30	Aug 30 - Sep 30	<i>Motorized Hunting Rule Applies in Units 66 & 69, See Pages 104 - 106</i>
	Nov 1 - Dec 19	Nov 1 - Dec 19	

**WHITE-TAILED
DEER**

Notes:

- Farragut State Park and Farragut Wildlife Management Area are **closed**.
- Farragut State Park and Farragut Wildlife Management Area **only**.
- That portion of Unit 38 within the Lake Lowell Sector of the Deer Flat National Wildlife Refuge is **controlled hunt only**.
- Archers caution:** An “any weapon” hunt will be open at the same time in this unit.
- Area Closure:** That portion of Unit 39 within Ada County, **and** that portion of Unit 39 within the following boundary: Beginning at the intersection of State Highway 21 and the Middle Fork Boise River Road (Forest Road 268), east on Forest Road 268 to Cottonwood Creek/Thorn Creek Road (Forest Road 377), to South Fork of Thorn Creek to confluence of Thorn Creek, north and west on Thorn Creek to the confluence with Mores Creek, south and west along the center of Mores Creek including in the Mores Creek arm of Lucky Peak Reservoir to Highway 21 to the point of beginning is **closed**.

2021 White-tailed Deer Tag General Muzzleloader Only Seasons - Muzzleloader Permit Required			
Unit(s)	Antlered	Antlerless	Notes
4, 7, 9	Nov 10 - Dec 1	Nov 10 - Dec 1	
8A	None	Dec 2 - Dec 14	
10A	None	Nov 21 - Dec 1	<i>Second RES-NONRES white-tailed deer tag may not be used in Unit 10A</i>
16	Nov 21 - Dec 9	Nov 21 - Dec 9	

2021 White-tailed Deer Tag Short Range Weapon Seasons			
Unit(s)	Antlered	Antlerless	Notes
21, 21A, 28, 29, 30, 30A, 36A, 36B, 37, 37A	Nov 10 - Dec 9	Nov 10 - Dec 31	<i>Very limited access, Motorized Hunting Rule Applies in Units 29, 30, 30A, 36A, 37 & 37A, See Pages 104 - 106</i>
24	Nov 1 - Nov 20	None	
38	Oct 10 - Oct 31	Oct 10 - Nov 24	<i>See note 1, Page 20</i>
63	Oct 10 - Oct 31	Oct 10 - Oct 31 <i>(Youth hunt only)</i>	
63A	Oct 21 - Oct 31	Oct 10 - Oct 20	

Notes:

1. Short range weapons **only**. Except that portion of Unit 38 within the Lake Lowell Sector of the Deer Flat National Wildlife Refuge is **controlled hunt only**.

