



# 2019 & 2020 DEER HUNTING SEASONS

Hunters with valid Idaho licenses and tags in their possession can hunt mule deer and/or white-tailed deer.

### How many deer can I harvest?

In general, the answer is one deer per hunter per year. However, a few controlled hunts and depredation hunts offer the opportunity for hunters to harvest additional deer. Deer hunters may buy one unsold nonresident deer tag at the nonresident price to harvest a second deer **excluding** Units 10, 10A, 12, 16A, 17, 19 and 20. A hunter may take only one deer per valid legal tag in his or her possession.

**Unsold Nonresident Tags:** Residents and nonresidents may buy one unsold nonresident general season deer and/or elk tag at the nonresident price, starting August 1, to be used as a second tag **except** second deer tags **cannot** be used in Units 10, 10A, 12, 16A, 17, 19 and 20. Second elk tags are not available for the Elk City Zone.

**Youth only hunt:** Some deer hunts are for youth only. See page 111 for more information.

**Antlered deer:** Deer with at least one antler longer than 3 inches. In "antlered only" seasons, or any hunt with point restrictions, antlers must accompany the carcass while in transit.

**Antlerless deer:** Deer without antlers or with antlers shorter than 3 inches may be taken in a season open for antlerless deer or either sex.

**Two-point deer:** Deer with no more than two points on one side, not including the brow point or tine, and at least one antler longer than 3 inches (as long as a deer has no more than two points on one antler, it may have multiple points on the other antler). A point is an antler projection that is at least 1 inch long and longer than the width of the projection.

**Three-point deer:** Deer having at least one antler with three or more points, not including the brow point or tine.

**Species identification:** In seasons restricted to mule deer only or white-tailed deer only, if the head is removed, the fully-haired tail must be left naturally attached to the carcass.

### Archery and Muzzleloader Permits

Any person hunting in an "archery only" season, including controlled hunts, must have their license with archery permit validation. Any person hunting in a "muzzleloader" only season, including controlled hunts, must have their license with muzzleloader permit validation.

### Nonresident Deer and Elk Tags

Nonresident deer and elk tags, **excluding** Nonresident Junior Mentored/DAV deer and elk tags, are valid to take a black bear, mountain lion or gray wolf instead of a deer or elk, if a season is open for that species, where and when the deer or elk tag is valid, and if there is an open deer or elk season in that same unit. See page 112 .

### Chronic Wasting Disease

See page 31 for more information.

### Attention Deer Hunters!

Deer hunters may choose either a regular deer tag or a white-tailed deer tag. The regular deer tag is valid for any hunt listed under "2019 & 2020 Regular Deer Tag Seasons" on pages 9 -13 and may be used to take a mule deer or white-tailed deer during those seasons.

The white-tailed deer tag is valid for white-tailed deer only, for any hunt listed under "2019 & 2020 White-tailed Deer Tag Seasons" on pages 15 - 18.

**Legal Deer in Two-Point Hunts**

**Spike Deer**  
Legal buck under 2-point regulations at least 1 antler is 3 inches or longer.

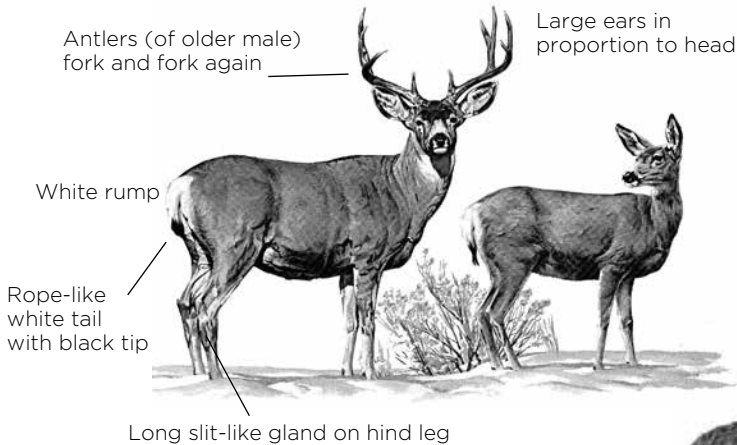
**1 x 2 Point Deer**  
Legal buck under 2-point regulations.

**2 x 2 Point Deer**  
Legal buck under 2-point regulations. Not legal in 3-point or 4-point hunts.

**2 x 3 Point Deer**  
Legal buck under 2-point regulations. Also legal under 3-point regulations.

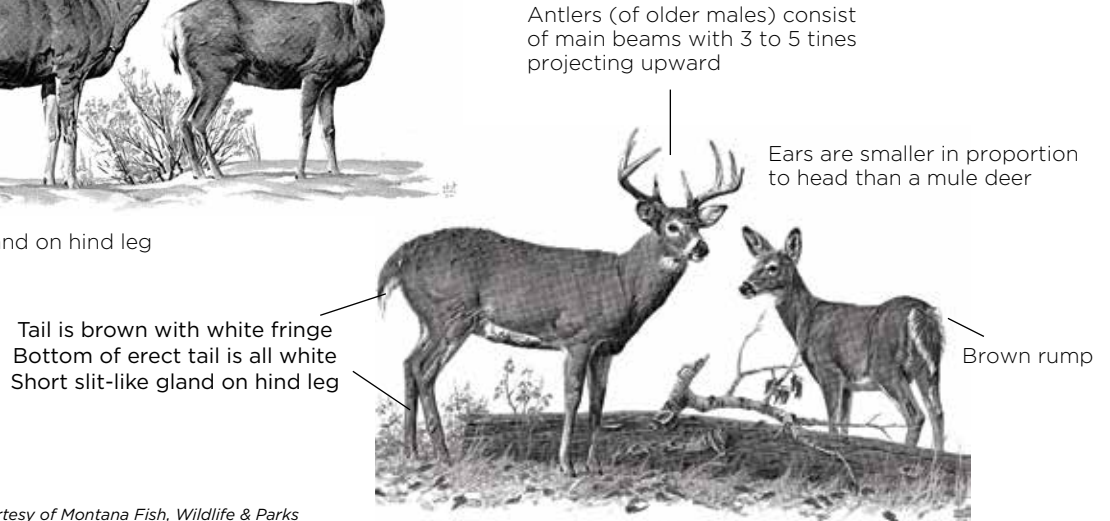
Point must be 1 inch or longer.

### Characteristics of a mule deer



**CAUTION!**  
Antlers on yearling buck white-tailed and mule deer may look similar.

### Characteristics of a white-tailed deer



\*Illustration by Robert Neaves courtesy of Montana Fish, Wildlife & Parks

### Definitions

**Antlered:** A deer with an antler or antlers at least 3 inches in length.

**Antlerless:** A deer without antlers or with antlers less than 3 inches in length.

2019 & 2020 Regular Deer Tag General Any Weapon Seasons			
Unit(s)	Antlered	Antlerless	Notes
1	Oct 10 - Dec 1 <i>(White-tailed deer only)</i>	Oct 10 - Dec 1 <i>(White-tailed deer only)</i>	
	Nov 1 - Nov 20 <i>(Mule deer only)</i>		
2, 3, 4A, 5, 6	Oct 10 - Nov 9	Oct 10 - Dec 1 <i>(White-tailed deer only)</i>	See note 1, Page 13
	Nov 10 - Dec 1 <i>(White-tailed deer only)</i>		
4, 7, 9	Oct 10 - Nov 9	Oct 10 - Nov 9 <i>(White-tailed deer only)</i>	
8, 8A, 10, 10A, 12, 15, 16	Oct 10 - Nov 3	Oct 10 - Nov 3	Second RES-NONRES deer tag may <b>not</b> be used in Units 10, 10A & 12
11, 11A	Oct 10 - Nov 3 <i>(White-tailed deer only)</i>	Oct 10 - Nov 3 <i>(White-tailed deer only)</i>	
13, 14, 18	Oct 10 - Nov 3 <i>(White-tailed deer only)</i>	Oct 10 - Nov 3 <i>(White-tailed deer only)</i>	Very limited access, See note 1, Page 11
16A, 17, 19, 20	Sep 15 - Oct 9 <i>(Mule deer only)</i>	Sep 15 - Oct 9 <i>(Mule deer only)</i>	Second RES-NONRES deer tag may <b>not</b> be used in Units 16A, 17, 19 & 20
	Oct 10 - Nov 18	Oct 10 - Nov 18	

### 2019 & 2020 Regular Deer Tag General Any Weapon Seasons

Unit(s)	Antlered	Antlerless	Notes
19A, 23, 25	Oct 10 - Oct 31	Oct 10 - Oct 31 (Youth hunt only)	
20A, 26, 27	Sep 15 - Oct 31	None	
21, 21A, 28, 29, 30, 36, 36A, 36B, 37A	Oct 10 - Oct 24	Oct 10 - Oct 31 (Youth hunt only, Private land only)	<i>Motorized Hunting Rule Applies in Units 29, 30, 36A, &amp; 37A, See Pages 104 - 106</i>
22	Oct 10 - Oct 24 (2-point deer only)	Oct 10 - Oct 16 (Youth hunt only)	
24	Oct 10 - Oct 31	Oct 10 - Oct 31 (Youth hunt only)	<i>See note 3, Page 11</i>
30A	None	Oct 10 - Oct 31 (Youth hunt only, Private land only)	<i>Motorized Hunting Rule Applies, See Pages 104 - 106</i>
31, 32, 32A	Oct 10 - Oct 24	Oct 10 - Oct 24 (White-tailed deer only)	<i>See notes 2 &amp; 4, Page 11, Motorized Hunting Rule Applies in Units 32 &amp; 32A, See Pages 104 - 106</i>
		Oct 10 - Oct 16 (Youth hunt only)	
33, 34, 35	Oct 10 - Oct 31	Oct 10 - Oct 31 (Youth hunt only, White-tailed deer only)	
37	Oct 10 - Oct 17	Oct 10 - Oct 31 (Youth hunt only, Private land only)	<i>See note 2, Page 11, Motorized Hunting Rule Applies, See Pages 104 - 106</i>
39, 43	Oct 10 - Oct 31	Oct 10 - Oct 31 (Youth hunt only)	
40, 41, 42	Oct 10 - Oct 24 (2-point deer only)	None	<i>See note 2, Page 11</i>
46	Oct 10 - Oct 31	Oct 10 - Oct 31 (Youth hunt only)	<i>See notes 2 &amp; 4, Page 11</i>
48, 49	Oct 10 - Oct 31	None	<i>Motorized Hunting Rule Applies in Unit 49, See Pages 104 - 106</i>
50, 51, 58, 59, 59A	Oct 10 - Oct 24	Oct 10 - Oct 16 (Youth hunt only)	<i>Motorized Hunting Rule Applies, See Pages 104 - 106</i>
52A	Oct 10 - Oct 31	Oct 10 - Oct 31 (Youth hunt only)	<i>Motorized Hunting Rule Applies, See Pages 104 - 106</i>
56	Oct 10 - Oct 24	None	<i>Motorized Hunting Rule Applies, See Pages 104 - 106</i>
60, 61, 62, 62A, 64, 65	Oct 10 - Oct 24	Oct 10 - Oct 16 (Youth hunt only)	<i>See note 2, Page 11</i>
60A	Oct 10 - Oct 24	Oct 10 - Oct 16 (Youth hunt only)	<i>See note 5, Page 11</i>
66, 69	Oct 10 - Oct 24	None	<i>Motorized Hunting Rule Applies, See Pages 104 - 106</i>
67	Oct 10 - Oct 24	Oct 10 - Oct 16 (Youth hunt only)	<i>See note 6, Page 11</i>

## 2019 & 2020 Regular Deer Tag General Any Weapon Seasons

Unit(s)	Antlered	Antlerless	Notes
66A, 71, 72, 74, 76	Oct 10 - Oct 24	None	<i>Motorized Hunting Rule Applies in Units 66A, 72, &amp; 76, See Pages 104 - 106</i>
68, 73A, 75, 77	Oct 10 - Oct 24	Oct 10 - Oct 16 (Youth hunt only)	<i>Motorized Hunting Rule Applies in Units 75 &amp; 77, See Pages 104 - 106</i>
73	None	Oct 10 - Oct 16 (Youth hunt only)	<i>Motorized Hunting Rule Applies, See Pages 104 - 106</i>

### Notes:

- Unit 13 has very limited access because of few roads and private property.
- Short range weapons **only** on C.J. Strike, Chester Wetlands, Montour Wildlife Management Areas, and Pahsimeroi Access Area.
- Short range weapons **only** in that portion of Unit 24 within the following boundary: Beginning in McCall at the junction of State Highway 55 and Boydstun Street, then south on Boydstun Street to West Valley Road, then west and south along West Valley Road and West Mountain Road to Cabarton Road, then north on Cabarton Road to State Highway 55, then north on State Highway 55 to Farm-To-Market Road, then north on Farm-To-Market Road to Elo Road, then west on Elo Road to State Highway 55, then north on State Highway 55 to the point of beginning.
- Short range weapons **only** on the islands in the Snake River.
- Short range weapons **only** in that portion of Unit 60A south and east of the North (Henrys) Fork Snake River, and that portion within 1 mile north and west of the North Fork Snake River.
- Short range weapons **only** in that portion of Unit 67 south and west of State Highway 26.

## Dates to Remember...

### LICENSES & TAGS

**December 1** Most licenses & general season tags for the upcoming year go on sale.

### CONTROLLED HUNT APPLICATION PERIODS

Jan 15 - Feb 15



Spring black bear

May 1 - June 5



Deer, pronghorn, elk, & fall black bear

**Important:** All successful applicants must buy their controlled hunt tags **by Aug 1 or those tags will be forfeited** and placed in the second drawing.

Aug 5 - Aug 15

Second application period for unclaimed controlled hunt tags

Want more information?  
Visit us online at [idfg.idaho.gov](http://idfg.idaho.gov)



**2019 & 2020 Regular Deer Tag  
General Archery Only Seasons - Archery Permit Required**

Unit(s)	Antlered	Antlerless	Notes
1, 3, 4, 4A, 5, 6, 7, 9	Aug 30 - Sep 30	Aug 30 - Sep 30 <i>(White-tailed deer only)</i>	
	Dec 10 - Dec 24	Dec 10 - Dec 24 <i>(White-tailed deer only)</i>	
2	Aug 30 - Sep 30	Aug 30 - Sep 30 <i>(White-tailed deer only)</i>	<i>See note 1, Page 13</i>
	Nov 1 - Dec 1	Nov 1 - Dec 1 <i>(White-tailed deer only)</i>	<i>See note 2, Page 13</i>
	Dec 10 - Dec 24	Dec 10 - Dec 24 <i>(White-tailed deer only)</i>	<i>See note 1, Page 13</i>
8, 8A, 10, 10A, 11A, 12, 15, 19A, 21, 21A	Aug 30 - Sep 30	Aug 30 - Sep 30	<i>Second RES-NONRES deer tag may <b>not</b> be used in Units 10, 10A &amp; 12</i>
22	Aug 30 - Sep 30 <i>(2-point deer only)</i>	Aug 30 - Sep 30	
23, 24, 25, 31, 33, 34, 35, 36, 36B	Aug 30 - Sep 30	Aug 30 - Sep 30	
28	Dec 1 - Dec 31	Dec 1 - Dec 31	
29, 30, 30A, 32, 32A, 36A, 37, 37A	Aug 30 - Sep 30	Aug 30 - Sep 30	<i>Motorized Hunting Rule Applies, See Pages 104 - 106</i>
38	Aug 30 - Sep 30	Aug 30 - Sep 30	<i>See note 3, Page 13</i>
39	Nov 10 - Nov 30	Nov 10 - Nov 30	<i>Portion of Unit <b>closed</b>, See notes 4 &amp; 5, Page 13</i>
40, 41, 42	Aug 30 - Sep 30 <i>(2-point deer only)</i>	Aug 30 - Sep 30	
43, 46, 48, 57	Aug 30 - Sep 30	Aug 30 - Sep 30	
47, 49, 50, 51, 52A, 56, 58, 59, 59A	Aug 30 - Sep 30	Aug 30 - Sep 30	<i>Motorized Hunting Rule Applies, See Pages 104 - 106</i>
55	Nov 16 - Dec 10	Nov 16 - Dec 10	
60, 61, 62A, 68, 71, 73A, 74	Aug 30 - Sep 30	Aug 30 - Sep 30	
60A, 62, 64, 65, 66, 67, 69	Aug 30 - Sep 30	Aug 30 - Sep 30	<i>Motorized Hunting Rule Applies in Units 66 &amp; 69, See Pages 104 - 106</i>
	Nov 20 - Dec 19 <i>(White-tailed deer only)</i>	Nov 20 - Dec 19 <i>(White-tailed deer only)</i>	
63	Aug 30 - Sep 30	Aug 30 - Sep 30	
	Nov 1 - Dec 19	Nov 1 - Dec 19	
66A, 72, 73, 75, 76, 77, 78	Aug 30 - Sep 30	Aug 30 - Sep 30	<i>Motorized Hunting Rule Applies, See Pages 104 - 106</i>

**2019 & 2020 Regular Deer Tag  
General Muzzleloader Only Seasons - Muzzleloader Permit Required**

Unit(s)	Antlered	Antlerless	Notes
4, 7, 9	Nov 10 - Dec 1	Nov 10 - Dec 1 (White-tailed deer only)	
39	None	Sep 8 - Sep 30	

**2019 & 2020 Regular Deer Tag  
General Deer Short Range Weapon Seasons**

Unit(s)	Antlered	Antlerless	Notes
38	Oct 10 - Oct 31	Oct 10 - Nov 24	<i>Very limited access, See note 3, Page 13</i>
53	Aug 30 - Nov 6	Aug 30 - Nov 6	<b>Attention:</b> Portion of Unit <b>only</b> , See note 6, Page 13, Motorized Hunting Rule Applies, See Pages 104 - 106
63	Oct 10 - Oct 24	Oct 10 - Oct 24 (Youth hunt only)	

**Notes:**

- Farragut State Park and Farragut Wildlife Management Area are **closed**.
- Farragut State Park and Farragut Wildlife Management Area **only**.
- That portion of Unit 38 within the Lake Lowell Sector of the Deer Flat National Wildlife Refuge is **controlled hunt only**.
- Archers caution:** An “any weapon” antlered elk hunt will be open at the same time in this unit.
- Area Closure:** That portion of Unit 39 within Ada County, and that portion of Unit 39 within the following boundary: Beginning at the intersection of State Highway 21 and the Middle Fork Boise River Road (Forest Road 268), east on Forest Road 268 to Cottonwood Creek-Thorn Creek Road (Forest Road 377), to South Fork of Thorn Creek to confluence of Thorn Creek, north and west on Thorn Creek to the confluence with Mores Creek, south and west along the center of Mores Creek including in the Mores Creek arm of Lucky Peak Reservoir to Highway 21 to the point of beginning is **closed**.
- That portion of Unit 53 west of U.S. Highway 93 and that portion of Unit 45 south of Interstate 84. Due to routing changes made to U.S. Highway 93, the eastern boundary for Unit 53 short range weapons hunt is: Beginning at the junction of U.S. Highway 93 and U.S. Highway 30 (east of Filer), north along Hwy 93 turning east at the junction of Poleline Road, continuing east to Blue Lakes Blvd, then north across the Perrine Bridge following U.S. Highway 93 to U.S. Highway 26 in Shoshone. **The rest of Units 45 and 53 are controlled hunts only.**



## REPORT WILDLIFE CRIME

### POACHING IS STEALING

Idaho is a member of the Wildlife Violator Compact, which means that if an individual's hunting, fishing or trapping license is revoked by any of the 48 member states; all the remaining states will revoke the same license or privilege for the same time period.

Anyone with information about a wildlife violation are encouraged to “Make the Call” and contact the Citizens Against Poaching (CAP) hotline at **1-800-632-5999**. Callers may remain anonymous, and they may be eligible for a reward.





# Idaho's Mule Deer Initiative



Idaho's Mule Deer populations are doing well and hunting has been great, but there's still work to do. The Mule Deer Initiative continues to work with private landowners and land management agencies to:

- *Protect and improve habitat*
- *Improve mule deer numbers*
- *Provide a variety of hunting opportunities*

Getting things done for mule deer requires partnerships. We're currently working with:

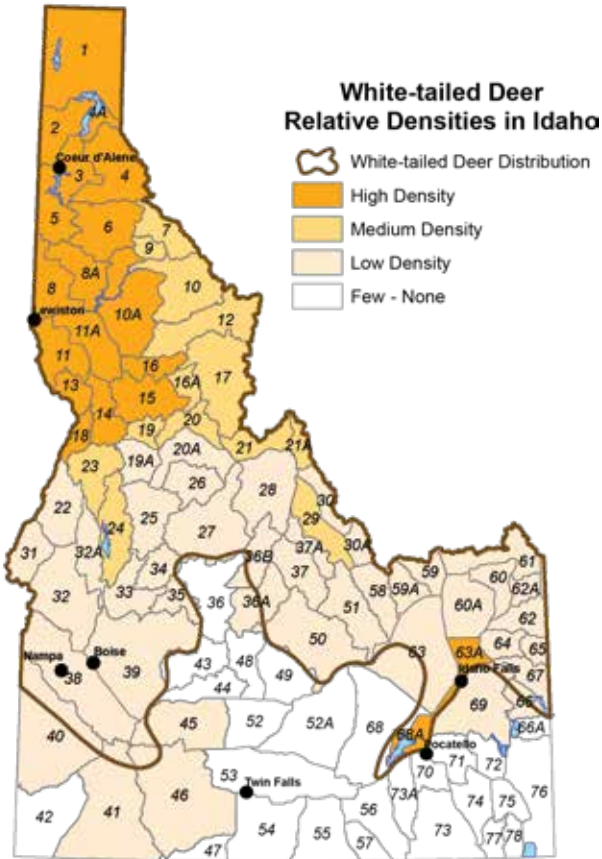
- The **Bureau of Land Management** and The **Mule Deer Foundation** to restore critical winter range in the Bennett Hills and other areas across southern Idaho
- The **Caribou-Targhee, Salmon-Challis, and Sawtooth National Forests** to restore aspen stands which are critical during fawning
- The **Nez Perce-Clearwater National Forests** to control invasive weeds that impair mule deer habitat
- The **Idaho Transportation Department** to provide safe passage during migration
- The **Farm Service Agency, Natural Resources Conservation Service, and hundreds of land owners** to improve hundreds of thousands of private land acres for mule deer and other wildlife across southeast Idaho



**If you're interested in improving your property for mule deer, contact your regional Fish and Game office.**

[idfg.idaho.gov](http://idfg.idaho.gov)





**WHITE-TAILED  
DEER**

2019 & 2020 White-tailed Deer Tag General Any Weapon Seasons			
Unit(s)	Antlered	Antlerless	Notes
1, 2, 3, 4A, 5, 6	Oct 10 - Dec 1	Oct 10 - Dec 1	<i>See note 1, Page 16</i>
4, 7, 9	Oct 10 - Nov 9	Oct 10 - Nov 9	
8, 8A, 11, 11A	Oct 10 - Dec 1	Oct 10 - Dec 1	
10, 10A, 12	Oct 10 - Nov 20	Oct 10 - Nov 20	<i>Second RES-NONRES white-tailed deer tag may <b>not</b> be used in Units 10, 10A &amp; 12</i>
13	Oct 10 - Nov 3	Oct 10 - Nov 3	<i>Very limited access, See note 2, Page 16</i>
14, 15, 16, 18	Oct 10 - Nov 20	Oct 10 - Nov 20	
16A, 17, 19, 20	Oct 10 - Nov 18	Oct 10 - Nov 18	<i>Second RES-NONRES white-tailed deer tag may <b>not</b> be used in Units 16A, 17, 19 &amp; 20</i>
20A, 26, 27	Sep 15 - Nov 18	Sep 15 - Nov 18	
19A	Oct 10 - Oct 31	Oct 10 - Oct 31	
21, 21A, 28, 36B	Oct 10 - Oct 31	Oct 10 - Oct 31 <i>(Youth hunt only, Private land only)</i>	<i>Very limited access</i>



**2019 & 2020 White-tailed Deer Tag  
General Any Weapon Seasons**

Unit(s)	Antlered	Antlerless	Notes
29, 30, 30A, 36A, 37, 37A	Oct 10 - Oct 31	Oct 10 - Oct 31 (Youth hunt only, Private land only)	<i>Very limited access, See note 3, Page 16, Motorized Hunting Rule Applies, See Pages 104 - 106</i>
22, 25, 39, 43	Oct 10 - Oct 31	Oct 10 - Oct 31	
23	Oct 10 - Nov 20	Oct 10 - Oct 31	
24	Oct 10 - Oct 31	Oct 10 - Oct 31	<i>See note 4, Page 16</i>
31, 32, 32A	Oct 10 - Oct 31	Oct 10 - Oct 31	<i>See notes 3 &amp; 5, Page 16, Motorized Hunting Rule Applies in Units 32 &amp; 32A, See Pages 104 - 106</i>
33, 34, 35	Oct 10 - Nov 8	Oct 10 - Nov 8	
40, 41	Oct 10 - Oct 24 (2-point deer only)	None	<i>See note 3, Page 16</i>
46	Oct 10 - Oct 31	Oct 10 - Oct 31	<i>See notes 3 &amp; 5, Page 16</i>
50, 51, 58, 59, 59A	Oct 10 - Oct 31	Oct 10 - Oct 31	<i>Motorized Hunting Rule Applies, See Pages 104 - 106</i>
	Nov 10 - Dec 9	Nov 10 - Dec 9	
62, 64, 65	Oct 10 - Oct 31	Oct 10 - Oct 31	
60A	Oct 10 - Oct 31	Oct 10 - Oct 31	<i>See note 6, Page 16</i>
60, 61, 62A	Oct 10 - Oct 31	Oct 10 - Oct 31	<i>See note 3, Page 16</i>
	Nov 10 - Dec 9	Nov 10 - Dec 9	
66, 69	Oct 10 - Oct 31	Oct 10 - Oct 31	<i>Motorized Hunting Rule Applies, See Pages 104 - 106</i>
67	Oct 10 - Oct 31	Oct 10 - Oct 31	<i>See note 7, Page 16</i>

**Notes:**

1. Farragut State Park and Farragut Wildlife Management Area are **closed**.
2. Unit 13 has very limited access because of few roads and private property.
3. Short range weapons **only** on C.J. Strike, Chester Wetlands, and Montour Wildlife Management Areas, and Pahsimeroi Access Area.
4. Short range weapons **only** in that portion of Unit 24 within the following boundary: Beginning in McCall at the junction of State Highway 55 and Boydston Street, then south on Boydston Street to West Valley Road, then west and south along West Valley Road and West Mountain Road to Cabarton Road, then north on Cabarton Road to State Highway 55, then north on State Highway 55 to Farm-To-Market Road, then north on Farm-To-Market Road to Elo Road, then west on Elo Road to State Highway 55, then north on State Highway 55 to the point of beginning.
5. Short range weapons **only** on the islands in the Snake River.
6. Short range weapons **only** in that portion of Unit 60A south and east of the North (Henry's) Fork Snake River, and that portion within 1 mile north and west of the North Fork Snake River.
7. Short range weapons **only** in that portion of Unit 67 south and west of State Highway 26.

**2019 & 2020 White-tailed Deer Tag  
General Archery Only Seasons - Archery Permit Required**

Unit(s)	Antlered	Antlerless	Notes
1, 3, 4, 4A, 5, 6, 7, 9	Aug 30 - Sep 30	Aug 30 - Sep 30	
	Dec 10 - Dec 24	Dec 10 - Dec 24	
2	Aug 30 - Sep 30	Aug 30 - Sep 30	<i>See note 1, Page 17</i>
	Nov 1 - Dec 1	Nov 1 - Dec 1	<i>See note 2, Page 17</i>
	Dec 10 - Dec 24	Dec 10 - Dec 24	<i>See note 1, Page 17</i>
8, 8A, 11A, 19A, 22, 23, 24, 25	Aug 30 - Sep 30	Aug 30 - Sep 30	
10, 10A, 12	Aug 30 - Sep 30	Aug 30 - Sep 30	<i>Second RES-NONRES white-tailed deer tag may <b>not</b> be used in Units 10, 10A &amp; 12</i>
15	Aug 30 - Sep 30	Aug 30 - Sep 30	
	Dec 5 - Dec 20	Dec 5 - Dec 20	
21, 21A, 36B, 31, 33, 34, 35, 43, 46	Aug 30 - Sep 30	Aug 30 - Sep 30	
28	Dec 1 - Dec 31	Dec 1 - Dec 31	<i>Very limited access</i>
29, 30, 30A, 32, 32A, 36A, 37, 37A, 50, 51, 58, 59, 59A	Aug 30 - Sep 30	Aug 30 - Sep 30	<i>Motorized Hunting Rule Applies, See Pages 104 - 106</i>
38	Aug 30 - Sep 30	Aug 30 - Sep 30	<i>See note 3, Page 17</i>
39	Nov 10 - Nov 30	Nov 10 - Nov 30	<i>See notes 4 &amp; 5, Page 17, Portion of Unit <b>closed</b></i>
40, 41	Aug 30 - Sep 30 <i>(2-point deer only)</i>	Aug 30 - Sep 30	
60, 61, 62A	Aug 30 - Sep 30	Aug 30 - Sep 30	
60A, 62, 63, 63A, 64, 65, 66, 67, 69	Aug 30 - Sep 30	Aug 30 - Sep 30	<i>Motorized Hunting Rule Applies in Units 66 &amp; 69, See Pages 104 - 106</i>
	Nov 1 - Dec 19	Nov 1 - Dec 19	

**WHITE-TAILED DEER**

**Notes:**

- Farragut State Park and Farragut Wildlife Management Area are **closed**.
- Farragut State Park and Farragut Wildlife Management Area **only**.
- That portion of Unit 38 within the Lake Lowell Sector of the Deer Flat National Wildlife Refuge is **controlled hunt only**.
- Archers caution:** An “any weapon” hunt will be open at the same time in this unit.
- Area Closure:** That portion of Unit 39 within Ada County, **and** that portion of Unit 39 within the following boundary: Beginning at the intersection of State Highway 21 and the Middle Fork Boise River Road (Forest Road 268), east on Forest Road 268 to Cottonwood Creek/Thorn Creek Road (Forest Road 377), to South Fork of Thorn Creek to confluence of Thorn Creek, north and west on Thorn Creek to the confluence with Mores Creek, south and west along the center of Mores Creek including in the Mores Creek arm of Lucky Peak Reservoir to Highway 21 to the point of beginning is **closed**.

**2019 & 2020 White-tailed Deer Tag  
General Muzzleloader Only Seasons - Muzzleloader Permit Required**

Unit(s)	Antlered	Antlerless	Notes
4, 7, 9	Nov 10 - Dec 1	Nov 10 - Dec 1	
8A	None	Dec 2 - Dec 14	
10A	None	Nov 21 - Dec 1	<i>Second RES-NONRES white-tailed deer tag may <b>not</b> be used in Unit 10A</i>
16	Nov 21 - Dec 9	Nov 21 - Dec 9	

**2019 & 2020 White-tailed Deer Tag  
Short Range Weapon Seasons**

Unit(s)	Antlered	Antlerless	Notes
21, 21A, 28, 29, 30, 30A, 36A, 36B, 37, 37A	Nov 10 - Dec 9	Nov 10 - Dec 31	<i>Very limited access, Motorized Hunting Rule Applies in Units 29, 30, 30A, 36A, 37 &amp; 37A, See Pages 104 - 106</i>
24	Nov 1 - Nov 20	None	
38	Oct 10 - Oct 31	Oct 10 - Nov 24	<i>See note 1, Page 18</i>
63	Oct 10 - Oct 31	Oct 10 - Oct 31 <i>(Youth hunt only)</i>	
63A	Oct 21 - Oct 31	Oct 10 - Oct 20	

**Notes:**

1. Short range weapons **only**. Except that portion of Unit 38 within the Lake Lowell Sector of the Deer Flat National Wildlife Refuge is **controlled hunt only**.

# Access Yes!

**Access Yes!** improves sportsmen's access to private land or through private land to public land by compensating willing landowners who provide recreational access.

Requirements to use individual properties vary, so plan first. Respect for lands and landowners will help ensure the continued success of this program.

For information on Idaho's *Access Yes!* program, including maps of enrolled properties, see the **Hunting Section** on the Fish and Game website at: [idfg.idaho.gov](http://idfg.idaho.gov). *Access Yes!* guides are also available at your local Idaho Fish and Game office.

**Support Sportsmen Access!**  
Enter an Idaho Super Hunt drawing. See page 120.