

Sage-grouse Zone Descriptions

- 1-North Owyhee:** Owyhee County north and west of the Mud Flat-Juniper Mountain Road.
- 2-South Owyhee:** Owyhee County south of Mud Flat-Juniper Mountain Road and west of the Bruneau River.
- 3A-Jarbridge:** Owyhee County, east of the Bruneau River; and Twin Falls County west of US Highway 93.
- 3B-Shoshone Basin:** Cassia County west of Interstate 84 and north of Interstate 86; and Twin Falls County east of US Highway 93.
- 4A-Camas Prairie:** Elmore County east and south of US Highway 20 and north of Interstate 84 from Exit 95 east to the county line; Gooding and Camas counties; Jerome County west of US Highway 93; Blaine and Lincoln west of US Highway 93 and State Highway 75.
- 4B-Craters:** Jerome County east of US Highway 93; Lincoln County east of US Highway 93 and State Highway 75; Blaine County east of State Highway 75 and west of the Arco-Minidoka Road outside of the Craters of the Moon National Monument; Minidoka County west of the Arco-Minidoka road; and Butte County west of the Arco-Minidoka Road outside of the Craters of the Moon National Monument.
- 5B-Bear Lake Plateau:** Bear Lake County west of US Highway 30 and south of US Highway 89; Franklin County; Bannock County east of Interstate 15 and south of US Highway 30; and Oneida County east of Interstate 15.
- 6E-Sand Creek:** Teton, Madison, and Fremont counties; Jefferson and Clark counties east of Interstate 15; and that part of Bonneville County north of US Highway 26 and east of Interstate 15.
- 6W-Medicine Lodge:** Clark County west of Interstate 15 and northwest of State Highway 22; and those portions of Butte, Jefferson, and Lemhi counties within the Birch Creek drainage northwest of State Highway 22.
- 7A-Lost River:** The Big Lost River drainage upstream of State Highway 20/33 and the Little Lost River drainage upstream of State Highway 33.
- 7B-Salmon-Challis:** The Salmon, Pahsimeroi, and Lemhi river drainages.
- 8-Big Desert:** Bingham, Bonneville, Jefferson counties west of Interstate 15; Power County north of Interstate 86; Blaine, Butte, and Minidoka counties east of the Arco-Minidoka Road; and Clark County south of State Highway 22 and west of Interstate 15.



Idaho Department of Fish and Game

For more information please visit: idfg.idaho.gov

Idaho Department of Fish and Game adheres to all applicable state and federal laws and regulations related to discrimination on the basis of race, color, national origin, age, gender, disability or veteran's status. If you feel you have been discriminated against in any program, activity, or facility of Idaho Fish and Game, or if you desire further information, please write to: Idaho Department of Fish and Game, P.O. Box 25, Boise, ID 83707 OR U.S. Fish and Wildlife Service, Division of Federal Assistance, Mail Stop: MBSP-4020, 4401 N. Fairfax Drive, Arlington, VA 22203, Telephone: (703) 358-2156. This publication will be made available in alternative formats upon request. Please contact the Department of Fish and Game for assistance.

Costs associated with this publication are available from IDFG in accordance with section 60-202, Idaho Code.
Sage-grouse Seasons and Rules 2023 | 41918 | 7/2023 ONLINE ONLY | Glenna Gomez | photo images courtesy by USFWS.

2023

SAGE-GROUSE SEASONS & RULES

September 16 - October 31



A Sage-Grouse Tag is now required to hunt sage-grouse in Idaho. A hunter may harvest only as many sage-grouse as he or she has legal tags for in that season.


Sage-grouse tags will be available for purchase at 10AM on August 1, on a first-come, first-served basis until tag quotas are reached. Sage-grouse tags are distributed across twelve hunting zones with a tag quota for each zone, **and tag purchase is specific to that zone.** A hunter may purchase two sage-grouse tags in any zone.

Tags are available at any Fish and Game license vendor, by telephone (1-800-554-8685) or the Fish and Game online license vendor website: **GoOutdoorsIdaho.com.**


Identify Your Target! Is it a Sage-grouse or a Sharp-tailed Grouse?

Sage-grouse and sharp-tailed grouse can occur in the same areas in south-central and eastern Idaho. Hunting seasons for these species overlap. The sharp-tailed grouse hunting season is October 1 to October 31.

BE SURE OF YOUR TARGET



Sharp-tailed Grouse

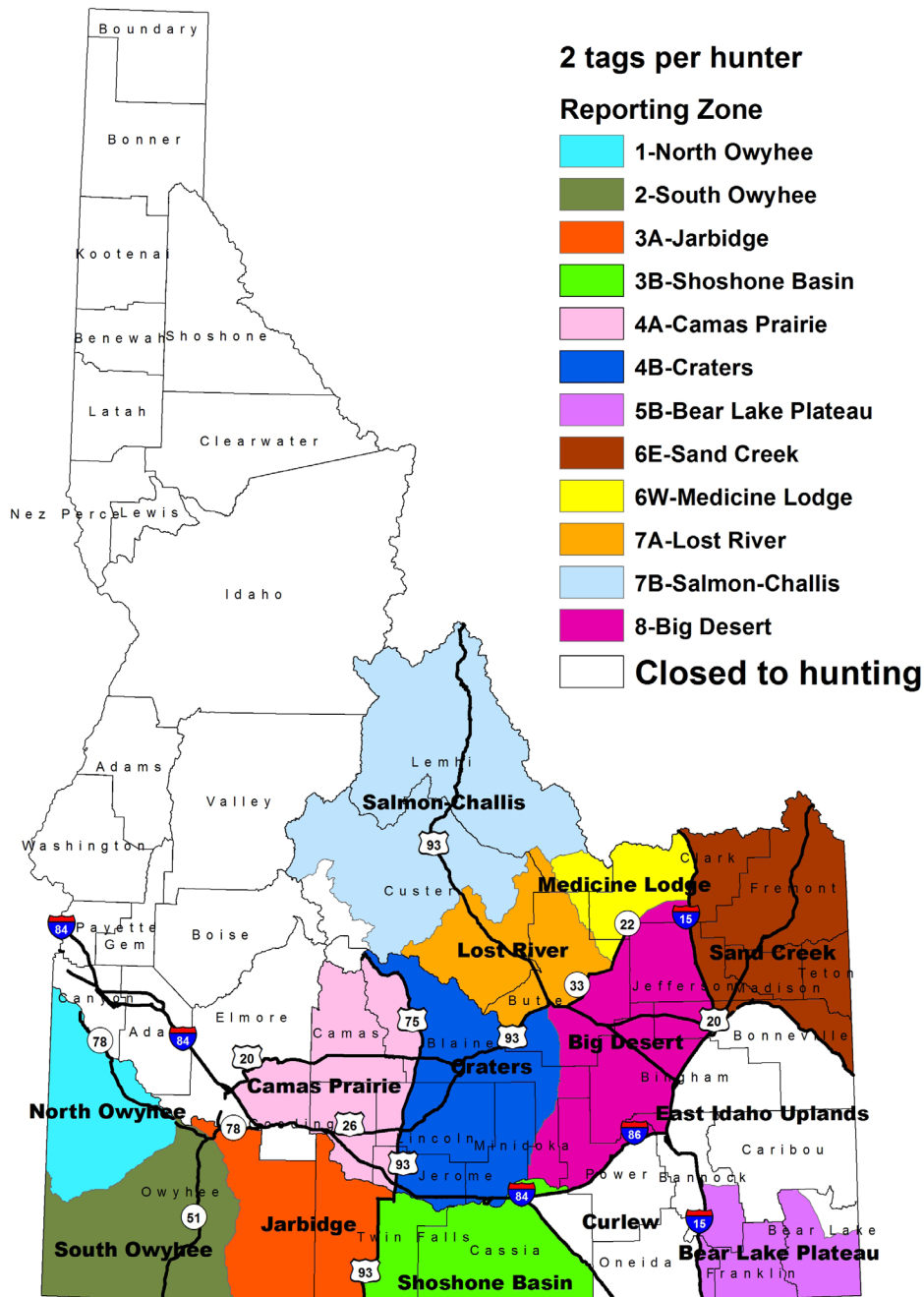


Sage-grouse

Refer to the 2023 & 2024 Upland Game, Furbearer and Turkey Seasons and Rules for general upland gamebird rules, license and permit information. See Pages 9 and 14-15 for important grouse identification information.



Zone Map



Wings

Wings provide important data for population monitoring. All tag holders will be mailed a postage-paid return envelope to submit one wing from each bird harvested.

Tag

Number of tags legal for purchase per hunter is 2.

Tag Fees

Resident Sage-Grouse Tag = \$22.75

Nonresident Sage-Grouse Tag = \$74.25

Tagging

Immediately after any sage-grouse is harvested, the tag must be validated and securely attached to the sage-grouse. The tag must remain attached until the place of final storage or consumption.

2023 Season	Zones	Daily Bag and Season Limit
Sept. 16 - Oct. 31	1, 2, 3A, 3B, 4A, 4B, 5B, 6E, 6W, 7A, 7B, 8	2
CLOSED	All parts of the state not included in zones 1-8	0

Zone	Tag Quota
1 - North Owyhee	54
2 - South Owyhee	642
3A - Jarbridge	352
3B - Shoshone Basin	290
4A - Camas Prairie	243
4B - Craters	310
5B - Bear Lake Plateau	18
6E - Sand Creek	358
6W - Medicine Lodge	159
7A - Lost River	118
7B - Salmon-Challis	146
8 - Big Desert	268

