

Appendix A. Instream Minimum (Min), Maximum (Max), and Average Temperature (Avg) in degrees Celsius by Stream, and River Reach (RLC), Year, Month, and week number (WeekNo). Where available we report temperatures for 2014 through 2018. Multiple temperature sites were used to get as complete data as available for a specific river reach. Maximum temperatures equal to or above 19 C are in formatted in **Bold and underlined**. Temperature site descriptions are in Table 1 and Figures 1-3.

Table 1. Stream temperature monitoring sites by Stream, River Reach (RLC), Site, and Agency and longitude and latitude.

Stream	RLC	SiteName	Agency	SiteNo	Longitude	Latitude	Note
Clearwater River	03	Clearwater River near Lewiston and Hatwai Creek	USGS	13343000	-116.967778	46.434167	Near mouth of Clearwater River
Clearwater River	03	Clearwater River near Peck and Big Canyon Creek	USGS	13341050	-116.3925	46.500278	
Clearwater River	03	Clearwater River near Spalding and Lapwai Creek	USGS	13342500	-116.8275	46.448333	
Clearwater River	04	Clearwater River near Orofino upstream of NFCR	USGS	13340000	-116.2575	46.478333	
Salmon River	10	Salmon River near Whitebird Creek	USGS	13317000	-116.323889	45.750278	Boundary b/n RLC 10 and 11
Salmon River	14	Salmon River SR9 near Long Tom Creek	IDFG	9	-114.5804	45.2995	Boundary b/n RLC 14 and 15
Salmon River	15	Salmon River near Shoup and Panther Creek	USGS	13307000	-114.44	45.3225	
Snake River	01	Snake River near Anatone and Grande Ronde River	USGS	13334300	-116.976667	46.097222	
Snake River	02	Snake River near China Garden Creek and WA-OR border	USGS	13317660	-116.916944	46.003056	Boundary b/n RLC 01 and 02, just downstream of Salmon River

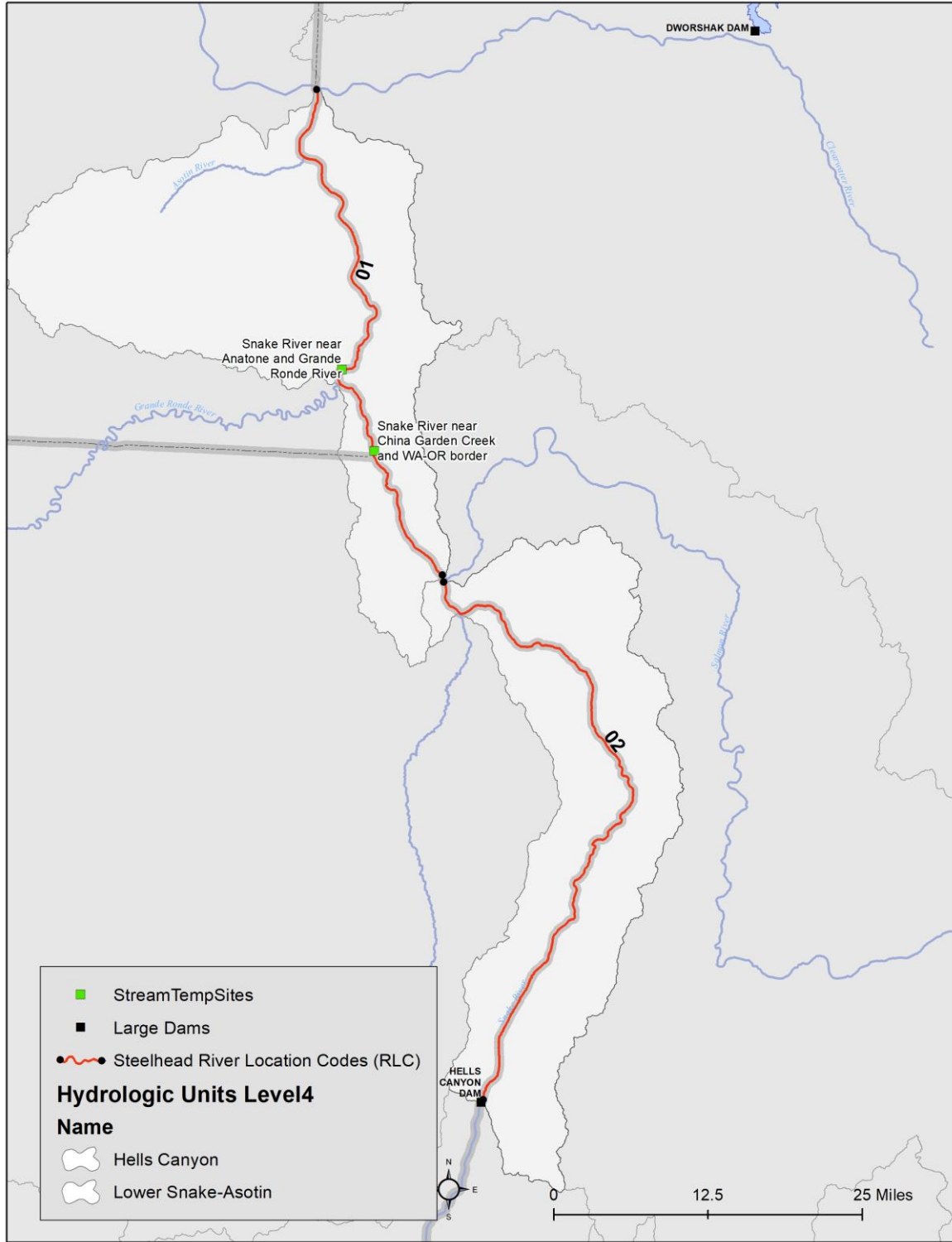


Figure 1. Location of Steelhead fishery River Locations Codes (RLC) and temperature data sites on the Snake River.

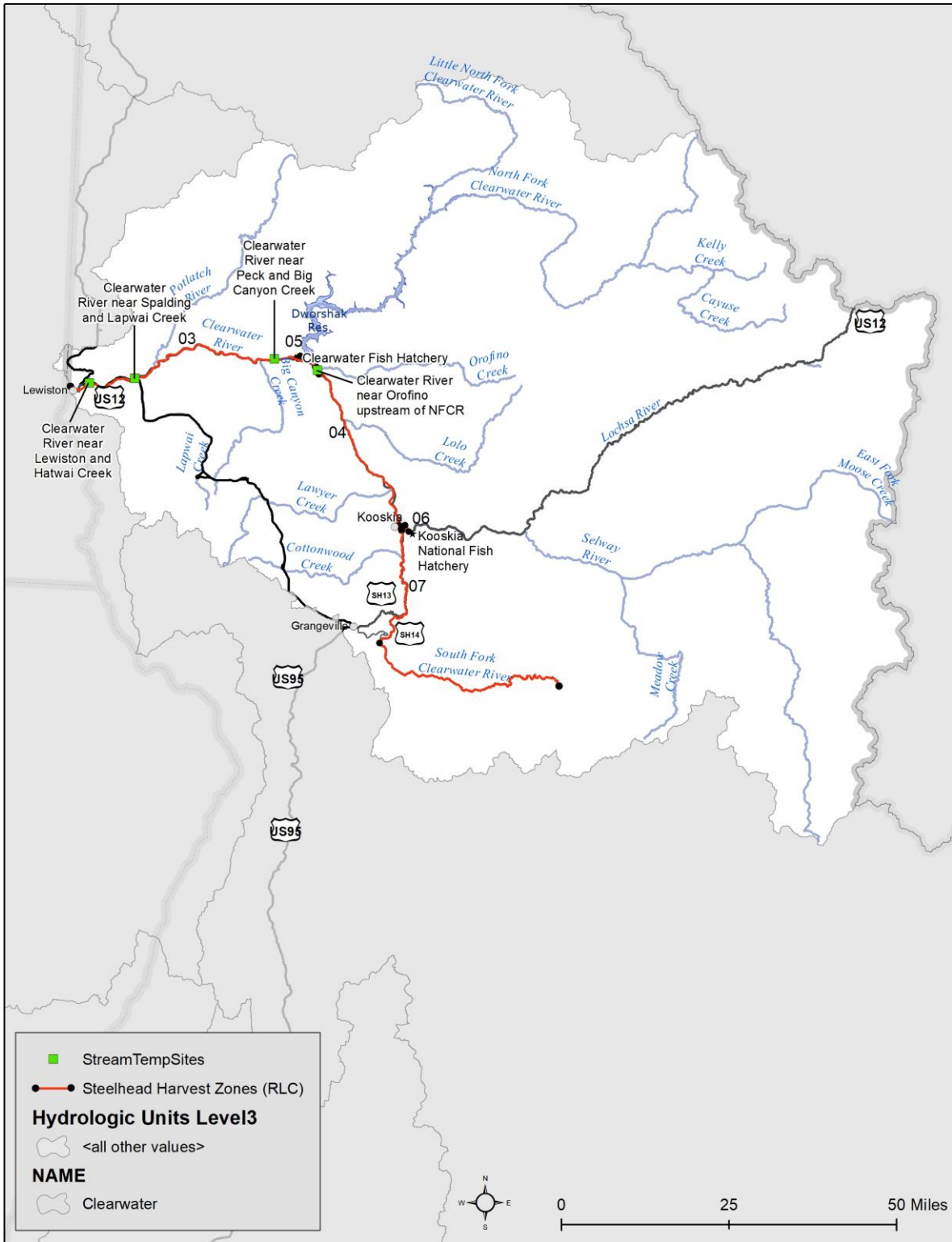


Figure 2. Location of Steelhead fishery River Locations Codes (RLC) and temperature data sites on the Clearwater River.

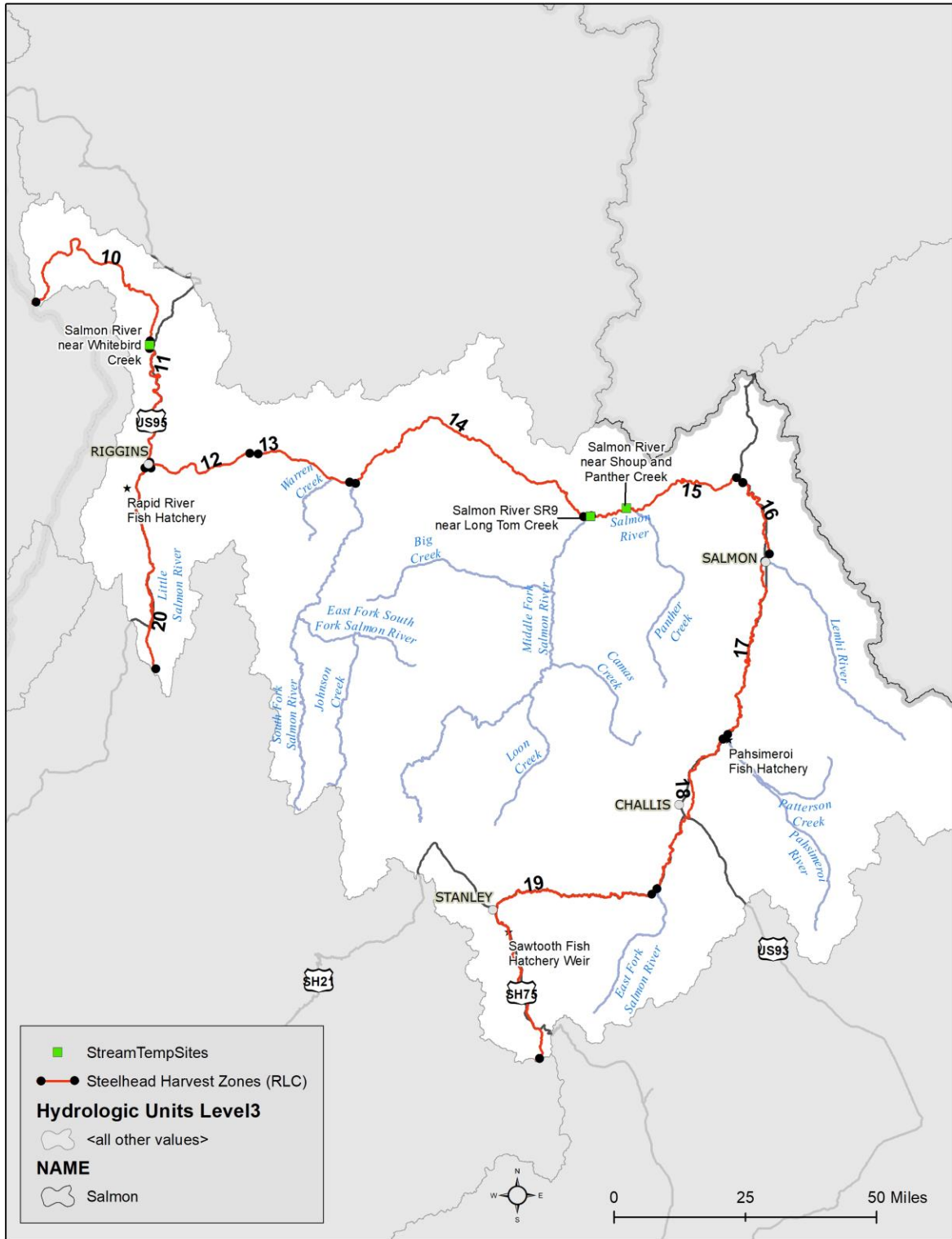


Figure 3. Location of Steelhead fishery River Locations Codes (RLC) and temperature data sites on the Clearwater River.

Clearwater River		03	<u>Stream RLC</u>	<u>SiteName</u>		
			Clearwater River near Lewiston and Hatwai Creek			
<u>Year</u>	<u>Month</u>	<u>WeekNo</u>	<u>Min</u>	<u>Max</u>	<u>Avg</u>	
2014	3	2	4.4	5.2	4.73	
2014	3	3	4.2	5.6	4.92	
2014	3	4	4.1	6.1	5.27	
2014	3	5	4.9	6.4	5.56	
2014	4	1	5.2	7.3	5.94	
2014	4	2	5.9	7.6	6.58	
2014	4	3	5.6	8	6.74	
2014	4	4	6.2	7.4	6.61	
2014	4	5	6.3	8.9	7.38	
2014	7	1	10.9	15.4	13.51	
2014	7	2	11.9	14.9	13.25	
2014	7	3	11.4	15.1	13.19	
2014	7	4	10.6	14.9	12.72	
2014	7	5	10.8	13.3	12.04	
2014	8	1	11	14	12.75	
2014	8	2	10.4	13.3	11.77	
2014	8	3	11.2	15.5	13.64	
2014	8	4	11.2	14.3	12.55	
2014	8	5	11.2	13.5	12.31	
2014	9	1	10	13.3	11.55	
2014	9	2	9.3	12.1	10.80	
2014	9	3	9.7	14.2	11.94	
2014	9	4	12.4	16.4	14.06	
2015	3	3	6	7.9	6.73	
2015	3	4	5.5	8.3	6.78	
2015	3	5	6.6	7.6	6.99	
2015	4	1	5.4	7.6	6.37	
2015	4	2	6.1	8.8	7.43	
2015	4	3	6.1	9.8	7.88	
2015	4	4	7	9.7	7.94	
2015	4	5	7.6	9.9	8.78	
2015	7	1	11.1	16.7	14.14	
2015	7	2	8.9	14	11.25	
2015	7	3	9.6	13.8	11.44	
2015	7	4	9.1	13	10.85	
2015	7	5	9.2	13.2	11.41	
2015	8	1	9.3	13.5	11.27	
2015	8	2	11	14	12.43	
2015	8	3	9.7	13.1	11.73	

Stream **RLC** **SiteName**
 Clearwater River 03 Clearwater River near Lewiston and Hatwai Creek

<u>Year</u>	<u>Month</u>	<u>WeekNo</u>	<u>Min</u>	<u>Max</u>	<u>Avg</u>
2015	8	4	9.6	12.5	10.95
2015	8	5	10.2	12.4	11.03
2015	9	1	9.5	12.8	10.93
2015	9	2	10.4	13.1	11.86
2015	9	3	10.4	16.9	12.86
2016	1	2	1.3	3.9	2.97
2016	1	3	2.2	4.5	3.47
2016	1	4	3.6	5	4.28
2016	1	5	3.7	4.6	4.19
2016	2	1	3.2	5	4.15
2016	2	2	3.7	5.9	4.88
2016	2	3	4.2	5.9	5.16
2016	2	4	3.4	5.4	4.58
2016	2	5	4.4	6.1	5.20
2016	3	1	4.6	7.2	5.73
2017	7	1	12.7	15.7	13.92
2017	7	1	12.9	17.2	15.04
2017	7	1	13.2	17.9	15.39
2017	7	2	12	16.4	14.03
2017	7	2	11.3	13.9	12.48
2017	7	2	11.7	15.6	13.66
2017	7	3	10.9	14	12.52
2017	7	3	10.1	12.3	11.20
2017	7	3	11.1	14.7	12.82
2017	7	4	9.9	11.6	10.66
2017	7	4	10.9	14.2	12.45
2017	7	4	10.8	13.7	12.26
2017	7	5	11.1	14.4	12.51
2017	7	5	11	13.8	12.45
2017	7	5	10	11.5	10.71
2017	8	1	10.7	14	12.06
2017	8	1	10.7	13.3	11.94
2017	8	1	9.6	11.2	10.28
2017	8	2	9.6	11.1	10.04
2017	8	2	10.2	13.5	11.66
2017	8	2	10.3	12.9	11.38
2017	8	3	10.8	14.1	12.42
2017	8	3	9.8	11.6	10.64
2017	8	3	10.5	14.7	12.55
2017	8	4	10.7	13.9	12.10

<u>Stream</u>		<u>RLC</u>	<u>SiteName</u>			
Clearwater River		03	Clearwater River near Lewiston and Hatwai Creek			
<u>Year</u>	<u>Month</u>	<u>WeekNo</u>	<u>Min</u>	<u>Max</u>	<u>Avg</u>	
2017	8	4	10.5	13.5	11.87	
2017	8	4	9.8	11	10.35	
2017	8	5	11	14	12.38	
2017	8	5	10.8	13.3	12.15	
2017	8	5	10	11	10.42	
2017	9	1	11.1	14.3	12.59	
2017	9	1	11	13.7	12.27	
2017	9	1	10.1	11.4	10.79	
2017	9	2	10.6	11.9	11.15	
2017	9	2	11.9	14.8	13.06	
2017	9	2	11.6	14.2	12.82	
2017	9	3	10.2	12.4	10.95	
2017	9	3	10.7	12.9	11.91	
2017	9	4	10.8	13.3	11.75	
2017	9	5	11.8	13.4	12.76	
2017	10	1	10.4	12.7	11.54	
2017	10	1	10.4	12.7	11.51	
2017	10	2	9	12.1	10.48	
2017	10	2	9.4	11.5	10.34	
2017	10	3	8.6	11	9.98	
2017	10	3	9	10.4	9.60	
2017	10	4	8.1	9.7	8.86	
2017	10	4	8.3	10.8	9.49	
2017	10	5	7.3	9.2	8.22	
2017	10	5	6.8	9.9	8.49	
2017	11	1	5.5	8.3	7.28	
2017	11	1	6.3	7.6	6.93	
2017	11	2	6.3	7.2	6.81	
2017	11	2	6.1	8.4	7.19	
2017	11	3	5.3	7	6.27	
2017	11	3	5.5	7.6	6.60	
2017	11	4	5.6	6.3	5.84	
2017	11	4	5.3	7.7	6.23	
2017	11	5	5.4	6.4	5.81	
2017	11	5	5.3	6.3	5.82	
2017	12	1	4.5	5.6	5.17	
2017	12	1	3.8	5.8	4.94	
2017	12	2	3.8	4.6	4.31	

Stream **RLC** **SiteName**
 Clearwater River 03 Clearwater River near Spalding and Lapwai Creek

<u>Year</u>	<u>Month</u>	<u>WeekNo</u>	<u>Min</u>	<u>Max</u>	<u>Avg</u>
2016	3	2	4.8	6.8	5.98
2016	3	3	4.6	8.2	5.83
2016	3	3	4.6	7.9	6.11
2016	3	4	4.9	7.2	6.17
2016	3	4	5.2	7.3	6.05
2016	3	5	5.1	9.5	7.05
2016	3	5	5.2	8.8	6.98
2016	4	1	6.2	9.1	7.45
2016	4	1	6.4	8.9	7.51
2016	4	2	7.1	9.3	7.97
2016	4	2	6.8	9	7.71
2016	4	3	6.5	10	8.24
2016	4	3	6.2	9.7	7.94
2016	4	4	7.2	9.1	8.16
2016	4	4	6.9	8.9	7.83
2016	4	5	7.5	8.8	8.10
2016	4	5	7.3	8.5	7.81
2016	7	1	10.8	14.9	12.77
2016	7	1	10.5	14.7	12.60
2016	7	2	10.4	14.4	12.17
2016	7	2	10.6	14.8	12.19
2016	7	3	10.9	14.4	12.66
2016	7	3	10.8	14.8	12.66
2016	7	4	9.9	13.4	11.59
2016	7	4	9.9	13.9	11.71
2016	7	5	9.8	12.9	11.42
2016	7	5	10.1	13.4	11.59
2016	8	1	9.6	12.8	11.32
2016	8	1	9.9	13.5	11.52
2016	8	2	9.8	14.6	11.84
2016	8	2	9.7	14	11.66
2016	8	3	10.2	13.9	11.86
2016	8	3	10	13.4	11.81
2016	8	4	10.1	13.8	12.18
2016	8	4	10.1	14.1	12.16
2016	8	5	11.1	13.9	12.31
2016	8	5	11.2	14.2	12.36
2016	9	1	10.5	13.5	11.87
2016	9	1	10.4	13.5	11.85
2016	9	2	9.9	13.3	11.68
2016	9	3	9.8	14.3	12.15

2016 9 4 12.6 16 14.01

Stream **RLC** **SiteName**
 Clearwater River 03 Clearwater River near Spalding and Lapwai Creek

<u>Year</u>	<u>Month</u>	<u>WeekNo</u>	<u>Min</u>	<u>Max</u>	<u>Avg</u>
2016	9	5	13.7	15.9	14.89
2016	10	1	11.3	15.5	12.63
2016	10	2	9.4	13.7	11.41
2016	10	3	9.4	11.4	10.20
2016	10	4	9.4	10.7	10.14
2016	10	5	9.4	10.9	10.31
2016	11	1	6.9	7.3	7.01
2016	11	1	7.5	10.1	8.50
2016	11	2	7.9	9.4	8.62
2016	11	2	6.9	8.2	7.45
2016	11	3	6.3	9.5	7.68
2016	11	3	5.8	8.4	7.01
2016	11	4	5.7	7.6	6.60
2016	11	4	5.2	6.7	5.93
2016	11	2	5.8	7	6.35
2016	11	3	4.3	7.9	6.02
2016	11	4	3.4	5.6	4.59
2016	11	5	2.9	3.5	3.15
2016	12	1	-0.1	3.4	2.43
2016	12	2	-0.2	0.1	-0.13
2016	12	3	-0.2	-0.1	-0.19
2016	12	4	-0.2	-0.2	-0.20
2016	12	5	-0.2	-0.2	-0.20
2017	1	1	-0.2	-0.2	-0.20
2017	1	2	-0.2	-0.2	-0.20
2017	1	3	-0.2	-0.2	-0.20
2017	2	1	-0.2	-0.1	-0.20
2017	2	2	-0.1	1.2	0.49
2017	2	3	1	4.5	3.05
2017	2	4	2.4	4	3.16
2017	3	1	2.2	5.1	3.70
2017	3	2	2.2	5.9	4.26
2017	3	3	4.3	5.9	5.13
2017	3	4	5.1	6.6	5.98
2017	3	5	5.6	6.9	6.14
2017	4	1	4.7	7.8	6.44
2017	4	2	4.9	7.8	6.37
2017	4	3	5.6	8.5	7.18
2017	4	4	6.3	9.1	7.70

2017	4	5	5.9	9.1	7.68
2017	12	2	3.7	4.4	4.08
2017	12	3	2.3	3.9	2.72

Stream **RLC** **SiteName**
 Clearwater River 03 Clearwater River near Spalding and Lapwai Creek

<u>Year</u>	<u>Month</u>	<u>WeekNo</u>	<u>Min</u>	<u>Max</u>	<u>Avg</u>
2017	12	3	2.5	4.3	3.42
2017	12	4	0.9	3.9	2.93
2017	12	4	2	4.3	3.44
2017	12	5	2.6	4	3.21
2017	12	5	0.5	3.8	2.57
2018	1	1	1.6	3.5	2.65
2018	1	1	2.5	5.2	3.71
2018	1	2	3.1	4.2	3.56
2018	1	2	3.7	5.5	4.64
2018	1	3	3.7	5.2	4.48
2018	1	3	3.8	4.4	4.07
2018	1	4	4.1	5.4	4.83
2018	1	4	4.1	4.7	4.35
2018	1	5	4.3	5	4.53
2018	1	5	4.1	6.1	5.16
2018	2	1	4	5.3	4.54
2018	2	1	3.8	6.4	5.23
2018	2	2	3.1	6.1	4.58
2018	2	2	3	5.3	4.22
2018	2	3	3.2	4.8	4.20
2018	2	3	3.5	4.4	3.96
2018	2	4	3.4	4.9	3.90
2018	2	4	3.6	5.2	4.14
2018	2	4	3.6	4.5	3.91
2018	3	1	4.2	5	4.45
2018	3	1	4	5.9	4.83
2018	3	1	3.9	5.5	4.57
2018	3	2	4.6	5.3	4.99
2018	3	2	4	5.9	5.05
2018	3	2	4.4	6.6	5.47
2018	3	3	4.5	6.9	5.46
2018	3	3	4.3	6.4	5.11
2018	3	3	4.6	5.6	5.07
2018	3	4	4.8	7.9	6.00
2018	3	4	5	6	5.43
2018	3	4	4.8	7	5.69
2018	12	3	3.4	5.2	4.31

2018	12	4	3	3.9	3.51
2018	12	4	3.2	5	4.29
2018	12	5	2.9	5.2	4.21
2018	12	5	2.8	3.9	3.44

Stream **RLC** **SiteName**
 Clearwater River 03 Clearwater River near Peck and Big Canyon Creek

<u>Year</u>	<u>Month</u>	<u>WeekNo</u>	<u>Min</u>	<u>Max</u>	<u>Avg</u>
2016	11	5	4.7	5.1	4.89
2016	11	5	5.1	6.4	5.65
2016	12	1	2.9	5.3	4.41
2016	12	1	2.3	6.3	4.86
2016	12	2	1.4	3.7	2.71
2016	12	2	2.3	3.2	2.71
2016	12	3	0.5	3.7	1.98
2016	12	3	2	3.9	3.01
2016	12	4	1.4	4	2.66
2016	12	4	2.6	3.6	3.07
2016	12	5	2.4	3.3	2.85
2016	12	5	1.3	3.5	2.45
2017	1	1	2.8	4.1	3.31
2017	1	1	0.4	2.9	1.71
2017	1	2	1.5	3.5	2.52
2017	1	2	2.9	4	3.28
2017	1	3	1.4	4.1	2.88
2017	1	3	2.9	3.6	3.23
2017	1	4	2.9	4	3.23
2017	1	4	2.3	4.2	3.35
2017	1	5	3.7	4.2	3.88
2017	1	5	3.2	4.7	4.02
2017	2	1	0.9	4.1	3.48
2017	2	1	2.2	4.8	3.56
2017	2	2	1.2	4.1	2.88
2017	2	2	0	3.2	2.28
2017	2	3	3	4.7	3.98
2017	2	3	2.7	5.6	4.45
2017	2	4	3.1	5.2	4.28
2017	2	4	3.7	4.5	4.05
2017	3	1	3.7	6	4.87
2017	3	1	3.8	5.1	4.48
2017	3	2	5.5	5.7	5.59
2017	3	2	3.8	5.5	4.67
2017	3	2	4.1	6.3	5.17
2017	3	3	4.6	6.2	5.41
2017	3	3	4.4	5.7	5.15
2017	3	3	4.7	6.6	5.76

Stream **RLC** **SiteName**
Clearwater River 03 Clearwater River near Peck and Big Canyon Creek

<u>Year</u>	<u>Month</u>	<u>WeekNo</u>	<u>Min</u>	<u>Max</u>	<u>Avg</u>
2018	3	5	5.6	6.7	6.08
2018	3	5	5.4	8.1	6.89
2018	3	5	5.5	7.5	6.55
2018	4	1	5.1	7.2	5.98
2018	4	1	5	8	6.37
2018	4	1	5	9	6.70
2018	4	2	5.5	7.2	6.30
2018	4	2	6.1	8.2	7.09
2018	4	2	6	7.6	6.74
2018	4	3	5.3	8.1	6.85
2018	4	3	5.6	9.7	7.71
2018	4	3	5.5	9.3	7.38
2018	4	4	7.2	10.1	8.55
2018	4	4	6.6	8.7	7.66
2018	4	4	7.2	9.5	8.36
2018	4	5	6.2	7	6.62
2018	4	5	6.7	7.9	7.29
2018	4	5	6.6	7.7	7.11
2018	7	1	12.4	15.8	14.05
2018	7	1	12.3	15.8	14.00
2018	7	1	11.7	14.2	12.99
2018	7	2	11.8	15.4	13.32
2018	7	2	11.7	15.2	13.19
2018	7	2	11.6	13.5	12.28
2018	7	3	11.2	16.3	12.85
2018	7	3	11	14.5	11.79
2018	7	3	11.2	15.5	12.85
2018	7	4	10.7	15.8	12.62
2018	7	4	10.7	15.6	12.61
2018	7	4	10.3	17	11.42
2018	7	5	11	13.7	12.18
2018	7	5	10.3	15.9	10.98
2018	7	5	10.9	13.4	12.20
2018	8	1	10.3	13.6	11.91
2018	8	1	10.4	13.4	11.91
2018	8	1	9.8	12.1	10.57
2018	8	2	10.5	13.9	12.08
2018	8	2	10.5	18.9	12.15
2018	8	2	9.9	13.6	10.66
2018	8	3	10.8	14.5	12.82
2018	8	3	10.2	12.3	11.26

2018	8	3	10.8	14.3	12.73
------	---	---	------	------	-------

<u>Stream</u>	<u>RLC</u>	<u>SiteName</u>
Clearwater River	03	Clearwater River near Peck and Big Canyon Creek

<u>Year</u>	<u>Month</u>	<u>WeekNo</u>	<u>Min</u>	<u>Max</u>	<u>Avg</u>
2018	8	4	10.9	14.2	12.35
2018	8	4	10.4	12.2	11.12
2018	8	4	10.8	14	12.27
2018	8	5	11.4	13.9	12.58
2018	8	5	10.7	12	11.20
2018	8	5	11.3	13.8	12.56
2018	9	1	11.3	14.6	13.02
2018	9	1	10.6	12.3	11.45
2018	9	1	11.3	14.1	12.66
2018	9	2	10.5	12.4	11.38
2018	9	2	10.9	14.6	12.74
2018	9	3	10.5	12.4	11.16
2018	9	3	10.9	13.6	12.27
2018	9	4	11.1	12.8	11.95
2018	9	4	11.3	14.8	13.03
2018	9	5	11.5	12.7	12.00
2018	9	5	12.1	14.6	13.14
2018	10	1	9.9	13.6	11.92
2018	10	1	10.2	12.2	11.29
2018	10	2	8.3	12.6	10.95
2018	10	2	8.5	11.6	10.44
2018	10	3	7.6	10.3	9.03
2018	10	3	8.1	9.4	8.79
2018	10	4	8.4	12.2	10.46
2018	10	4	8.4	10.5	9.63
2018	10	5	9.2	11.4	9.94
2018	10	5	8.6	10.1	9.19
2018	11	1	7.2	10.3	9.00
2018	11	1	6.7	8.9	8.07
2018	11	2	4.4	6.7	5.31
2018	11	2	4.2	7.3	5.56
2018	11	3	3.9	7.2	5.47
2018	11	3	3.8	6	5.09
2018	11	4	3.9	5.2	4.69
2018	11	4	4.5	6.8	5.64
2018	11	5	5.1	5.9	5.47
2018	11	5	4.7	5.1	4.93
2018	12	1	1.2	5.7	3.94
2018	12	1	2.7	5.1	4.12

2018	12	2	1.5	4.4	3.25
2018	12	2	2	4.3	3.03
2018	12	3	2.3	3.8	2.91

Stream **RLC** **SiteName**
Clearwater River 04 Clearwater River near Orofino upstream of NFCR

<u>Year</u>	<u>Month</u>	<u>WeekNo</u>	<u>Min</u>	<u>Max</u>	<u>Avg</u>
2014	7	3	21.9	<u>21.9</u>	21.90
2016	10	1	11.6	14.3	12.94
2016	10	2	10.2	12.9	11.50
2016	10	3	9.4	11.2	10.14
2016	10	4	9.2	10.8	9.98
2016	10	5	9.7	10.7	10.25
2016	11	1	6.3	10	8.24
2016	11	2	6.3	7.5	6.77
2016	11	3	4.5	7.6	6.14
2016	11	4	3.7	4.9	4.25
2016	11	5	3.2	3.9	3.45
2016	12	1	0.8	3.8	2.74
2016	12	2	0	0.9	0.47
2016	12	3	0	0.7	0.20
2016	12	4	0	0.7	0.22
2016	12	5	0.1	0.8	0.42
2017	1	1	0	0.6	0.19
2017	1	2	0	0.1	0.00
2017	1	3	0	0.4	0.07
2017	1	4	0	1	0.41
2017	1	5	0	1	0.53
2017	2	1	0.1	2.5	1.09
2017	2	2	0	2.9	0.86
2017	7	1	18.1	<u>23.5</u>	20.75
2017	7	2	22.3	<u>24.4</u>	23.33
2017	7	3	22	<u>24.7</u>	23.34
2017	7	4	21.8	<u>25.9</u>	24.00
2017	7	5	23.9	<u>26.8</u>	25.38
2017	8	1	22.6	<u>26.6</u>	24.63
2017	8	2	20.6	<u>25.1</u>	22.83
2017	8	3	20.4	<u>24.7</u>	22.35
2017	8	4	19.7	<u>23.4</u>	21.62
2017	8	5	20.5	<u>23</u>	21.70
2017	9	1	18.9	<u>23.1</u>	21.15
2017	9	2	19	<u>22.3</u>	20.60
2017	9	3	12.5	<u>19.1</u>	15.64
2017	9	4	11.6	16	13.11
2017	9	5	13.9	16.2	15.18
2017	10	1	10.9	15	12.39
2017	10	2	8.8	12.8	10.25
2017	10	3	7.9	9.9	8.67

2017	10	4	7.2	8.6	7.87
------	----	---	-----	-----	------

<u>Stream</u>	<u>RLC</u>	<u>SiteName</u>
Clearwater River	04	Clearwater River near Orofino upstream of NFCR

<u>Year</u>	<u>Month</u>	<u>WeekNo</u>	<u>Min</u>	<u>Max</u>	<u>Avg</u>
2017	10	5	5.3	7.9	6.87
2017	11	1	4.1	5.3	4.89
2017	11	2	3.8	5.3	4.50
2017	11	3	3	5	3.93
2017	11	4	3.7	5.5	4.53
2017	11	5	2.8	4.7	3.77
2017	12	1	0.1	3.2	2.23
2017	12	2	0	0.1	0.00
2017	12	3	0	1	0.31
2017	12	4	0	1	0.19
2017	12	5	0	1.2	0.37
2018	1	1	0	2.1	0.73
2018	1	2	2.1	3.6	2.72
2018	1	3	2.9	3.6	3.24
2018	1	4	3	3.8	3.35
2018	1	5	3.2	4.1	3.53
2018	2	1	3.2	5.2	4.02
2018	2	2	0.9	5.2	3.15
2018	2	3	0	2.7	1.48
2018	2	4	0	2.4	0.74
2018	3	1	2.2	4	2.89
2018	3	2	3.8	5.3	4.59
2018	3	3	4.1	6.1	5.02
2018	3	4	4.8	6.6	5.66
2018	3	5	5.9	7.6	6.82
2018	4	1	4.9	8.2	6.40
2018	4	2	5.5	7.7	6.45
2018	4	3	5.2	9	7.13
2018	4	4	6.5	9.2	7.93
2018	4	5	6.1	7	6.62
2018	7	1	14.8	19.6	16.50
2018	7	2	18.9	22.7	21.03
2018	7	3	20.9	23.2	22.22
2018	7	4	20.9	25.6	22.95
2018	7	5	23.3	26	24.35
2018	8	1	21.2	24.8	22.99
2018	8	2	21.3	26.1	23.77
2018	8	3	20.7	25.3	22.71
2018	8	4	17.3	22.5	19.93

2018	8	5	17.4	20.2	18.73
2018	9	1	17.8	21.9	19.60
2018	9	2	15.5	22.2	18.90

Stream **RLC** **SiteName**
 Clearwater River 04 Clearwater River near Orofino upstream of NFCR

<u>Year</u>	<u>Month</u>	<u>WeekNo</u>	<u>Min</u>	<u>Max</u>	<u>Avg</u>
2018	9	3	14	18	16.13
2018	9	4	13	16.8	14.92
2018	9	5	13.6	15.6	14.52
2018	10	1	11.6	14.7	12.99
2018	10	2	8.3	13	10.99
2018	10	3	6.6	9.1	7.79
2018	10	4	6.9	10.8	8.74
2018	10	5	7.8	9.8	8.69
2018	11	1	5.9	7.9	7.40
2018	11	2	1.5	5.9	3.33
2018	11	3	0.4	4.2	2.57
2018	11	4	0.3	3.3	2.12
2018	11	5	3.1	3.5	3.36
2018	12	1	0.1	3.3	2.39
2018	12	3	0.1	1.2	0.58
2018	12	4	0.9	1.9	1.52
2018	12	5	0.3	2	1.33

<u>Stream</u>		<u>RLC</u>	<u>SiteName</u>			
Salmon River		10	Salmon River near Whitebird Creek			
<u>Year</u>	<u>Month</u>	<u>WeekNo</u>	<u>Min</u>	<u>Max</u>	<u>Avg</u>	
2017	2	3	0.8	2.6	1.68	
2017	2	4	2.1	3.1	2.61	
2017	3	1	2.4	4.8	3.66	
2017	3	2	3.9	7	5.21	
2017	3	3	6.3	7.7	6.98	
2017	3	4	6.8	7.9	7.27	
2017	3	5	7	7.5	7.28	
2017	4	1	6.8	9.1	7.83	
2017	4	2	6.1	8.4	7.37	
2017	4	3	7	9.9	8.47	
2017	4	4	8	9.8	8.98	
2017	4	5	7.6	9.6	8.61	
2017	8	1	20.3	22.6	21.45	
2017	8	2	19	21.2	20.22	
2017	8	3	18.9	21.3	20.06	
2017	8	4	18.5	20.7	19.63	
2017	8	5	18.9	20.9	19.88	
2017	9	1	18	21.5	19.72	
2017	9	2	17.8	20.1	18.86	
2017	9	3	12.4	17.9	15.29	
2017	9	4	10.8	13.2	12.00	
2017	9	5	12.2	13.9	13.12	
2017	10	1	10	13.3	11.54	
2017	10	2	8	10.2	9.33	
2017	10	3	7.1	8.7	7.78	
2017	10	4	7.1	8.6	7.84	
2017	10	5	6.2	8.3	7.28	
2017	11	1	4.3	6.8	5.64	
2017	11	2	4.1	5.9	4.72	
2017	11	3	3.8	5.6	4.60	
2017	11	4	4.2	5.9	5.22	
2017	11	5	3.6	4.7	4.13	
2017	12	1	0.9	3.6	2.58	
2017	12	2	0	1	0.25	
2017	12	3	0.1	1.6	0.74	
2017	12	4	0	1.1	0.29	
2017	12	5	0.2	1.6	0.89	
2018	1	1	0	1.8	0.55	
2018	1	2	1.1	3.4	2.10	
2018	1	3	2.5	4.4	3.17	
2018	1	4	2.4	3.9	3.06	

2018	1	5	2.7	4.3	3.34
------	---	---	-----	-----	------

<u>Stream</u>	<u>RLC</u>	<u>SiteName</u>
Salmon River	10	Salmon River near Whitebird Creek

<u>Year</u>	<u>Month</u>	<u>WeekNo</u>	<u>Min</u>	<u>Max</u>	<u>Avg</u>
2018	2	1	2.8	5.9	4.35
2018	2	2	2.2	6.2	4.36
2018	2	3	1.2	3.1	2.17
2018	2	4	0.5	2.2	1.24
2018	3	1	1.6	4.1	2.57
2018	3	2	3.1	6.5	5.31
2018	3	3	5.6	7.8	6.43
2018	3	4	6.4	8.1	7.11
2018	3	5	7	9.3	8.20
2018	4	1	7.3	9.5	8.27
2018	4	2	7.4	9.2	8.38
2018	4	3	7.1	10.6	8.47
2018	4	4	8.9	10.7	9.87
2018	4	5	8.1	9.6	8.80
2018	8	1	20.7	<u>23.2</u>	21.76
2018	8	2	20.7	<u>22.2</u>	21.59
2018	8	3	19.8	<u>21.9</u>	21.04
2018	8	4	17.2	<u>20.8</u>	19.37
2018	8	5	17.4	18.7	18.04
2018	9	1	17.6	<u>19.7</u>	18.55
2018	9	2	15.4	<u>19.8</u>	18.34
2018	9	3	13.4	17.2	15.12
2018	9	4	12.8	16	14.32
2018	9	5	12.7	14.5	13.36
2018	10	1	11.6	14.6	12.72
2018	10	2	8.8	12.1	10.78
2018	10	3	6.9	9.6	7.91
2018	10	4	7.4	11	9.07
2018	10	5	9.3	10.8	9.94
2018	11	1	7.3	9.2	8.17
2018	11	2	2.6	7.5	4.72
2018	11	3	1.5	4.2	2.38
2018	11	4	1.7	3.9	2.48
2018	11	5	2.3	3.4	2.59
2018	12	1	0	3.9	2.04
2018	12	2	0	3.3	0.76
2018	12	3	0.9	2.8	1.75
2018	12	4	0.9	2	1.38
2018	12	5	0.8	2.4	1.42

Stream **RLC** **SiteName**
 Salmon River 15 Salmon River near Shoup and Panther Creek

<u>Year</u>	<u>Month</u>	<u>WeekNo</u>	<u>Min</u>	<u>Max</u>	<u>Avg</u>
2016	3	1	3.9	6.7	5.27
2016	3	2	5.1	8.1	6.82
2016	3	3	3.8	8.8	5.45
2016	3	4	4.8	8.7	6.71
2016	3	5	5.9	9	7.29
2016	4	1	7.9	12.2	9.66
2016	4	2	9.2	12	10.77
2016	4	3	7.1	12.3	9.94
2016	4	4	8.1	12.5	9.75
2016	4	5	8.3	9.7	9.00
2016	8	1	17.7	<u>22.6</u>	20.18
2016	8	2	16	<u>21.5</u>	18.92
2016	8	3	17.7	<u>22</u>	20.50
2016	8	4	15.6	<u>20.9</u>	18.27
2016	8	5	17.3	<u>20.2</u>	18.87
2016	9	1	13.2	<u>19.5</u>	16.31
2016	9	2	10.9	17.5	14.77
2016	9	3	11.6	16.9	14.73
2016	9	4	11.8	15.8	13.80
2016	9	5	13.8	16.1	15.00
2016	10	1	2.7	15.9	11.35
2016	10	2	8	12.9	10.28
2016	10	3	7.6	10.8	9.19
2016	10	4	8.4	10.4	9.38
2016	10	5	9.2	10.6	10.11
2016	11	1	5	9.2	6.46
2016	11	2	4.9	7.1	5.71
2016	11	3	2.5	7.7	4.73
2016	11	4	2.1	4	3.01
2016	11	5	1.9	3.2	2.74
2016	12	1	0	2.4	1.07
2016	12	2	0	0	0.00
2016	12	3	0	0	0.00
2016	12	4	0	0	0.00
2016	12	5	0	0	0.00
2017	1	1	0	0	0.00
2017	1	2	0	0	0.00
2017	1	3	0	0	0.00
2017	1	4	0	0	0.00
2017	1	5	0	0	0.00
2017	2	1	0	0	0.00

2017	2	2	0	0	0.00
------	---	---	---	---	------

<u>Stream</u>	<u>RLC</u>	<u>SiteName</u>
Salmon River	15	Salmon River near Shoup and Panther Creek

<u>Year</u>	<u>Month</u>	<u>WeekNo</u>	<u>Min</u>	<u>Max</u>	<u>Avg</u>
2017	2	3	0	0.1	0.00
2017	2	4	0	0.6	0.11
2017	3	1	0	1	0.34
2017	3	2	0.3	8.2	4.17
2017	3	3	6.9	9.5	7.94
2017	3	4	6.5	8.5	7.58
2017	3	5	6.8	8	7.52
2017	4	1	6	9.4	7.81
2017	4	2	5.5	9.2	7.50
2017	4	3	7	10.9	9.04
2017	4	4	7.5	10.3	8.99
2017	4	5	7.8	10.5	9.44
2017	8	1	18.6	<u>21.3</u>	20.02
2017	8	2	17.6	<u>20.6</u>	18.83
2017	8	3	17.5	<u>20</u>	18.67
2017	8	4	17.1	<u>19.9</u>	18.50
2017	8	5	18.3	<u>20.2</u>	19.04
2017	9	1	16.3	<u>19.4</u>	18.14
2017	9	2	16.1	<u>19.4</u>	17.82
2017	9	3	10.4	17	12.25
2017	9	4	9.6	12.8	10.72
2017	9	5	11.5	13	12.10
2017	10	1	7.4	11.6	9.38
2017	10	2	6.3	9.7	7.95
2017	10	3	6.6	8.5	7.31
2017	10	4	6.6	8.4	7.31
2017	10	5	4.5	7.5	6.20
2017	11	1	2.5	5.4	4.45
2017	11	2	2.4	5.3	3.99
2017	11	3	1.6	4.3	3.07
2017	11	4	3.2	6.2	4.61
2017	11	5	1.4	3.5	2.72
2017	12	1	0	2.8	1.36
2017	12	2	0	0.1	0.00
2017	12	3	0	0.1	0.01
2017	12	4	0	0.1	0.00
2017	12	5	0	0.1	0.01
2018	1	1	0	0.1	0.00
2018	1	2	0	1.5	0.21

2018	1	3	0.4	2.1	1.24
2018	1	4	0	1.3	0.64
2018	1	5	1	2.5	2.01

Stream **RLC** **SiteName**
 Salmon River 15 Salmon River near Shoup and Panther Creek

<u>Year</u>	<u>Month</u>	<u>WeekNo</u>	<u>Min</u>	<u>Max</u>	<u>Avg</u>
2018	2	1	1.9	5.2	3.71
2018	2	2	0	4.8	2.31
2018	2	3	-0.1	2.3	0.85
2018	2	4	-0.1	0.7	0.12
2018	3	1	0	3.7	1.53
2018	3	2	2.5	6.4	4.75
2018	3	3	4.7	7	5.79
2018	3	4	5	8.1	6.54
2018	3	5	6.5	10.1	8.31
2018	4	1	5.6	10.9	8.35
2018	4	2	6.9	10.1	8.64
2018	4	3	6.9	12.2	9.07
2018	4	4	8.4	12.2	10.57
2018	4	5	8.2	11.7	9.46
2018	8	1	17.7	<u>21.7</u>	19.77
2018	8	2	18.4	<u>22</u>	20.43
2018	8	3	17.3	<u>20.7</u>	18.98
2018	8	4	14.6	18.3	16.77
2018	8	5	14.8	18	16.69
2018	9	1	15.9	<u>19.1</u>	17.55
2018	9	2	12.2	<u>19</u>	15.89
2018	9	3	12.5	15.2	13.87
2018	9	4	10.8	14.6	12.62
2018	9	5	11.6	13.8	12.54
2018	10	1	10.3	13.1	11.34
2018	10	2	6.2	11	8.75
2018	10	3	5.6	8.5	7.01
2018	10	4	7.5	11	9.21
2018	10	5	6.2	9.5	7.96
2018	11	1	5.3	7.5	6.61
2018	11	2	0.2	5.3	2.28
2018	11	3	0	3	1.30
2018	11	4	0	2.9	1.35
2018	11	5	1.5	2.7	2.13
2018	12	1	-0.1	1.9	0.67
2018	12	2	-0.1	0	0.00
2018	12	3	0	0	0.00

2018	12	4	0	0.1	0.00
2018	12	5	0	0	0.00

<u>Stream</u>		<u>RLC</u>	<u>SiteName</u>			
Snake River		01	Snake River near Anatone and Grande Ronde River			
<u>Year</u>	<u>Month</u>	<u>WeekNo</u>	<u>Min</u>	<u>Max</u>	<u>Avg</u>	
2014	1	1	1.9	3.9	2.96	
2014	1	2	2.4	4.5	3.71	
2014	1	3	1.7	3.7	2.48	
2014	1	4	0.9	2	1.47	
2014	1	5	1.6	2.6	2.10	
2014	2	1	0.1	2.8	1.48	
2014	2	2	0.4	3.5	1.78	
2014	2	3	2.6	4.3	3.55	
2014	2	4	3.5	5.3	4.35	
2014	3	1	3.8	5.8	4.96	
2014	3	2	5	6.7	5.63	
2014	3	3	5.8	7.5	6.49	
2014	3	4	5.8	8.4	7.28	
2014	3	5	6.8	8	7.57	
2014	4	1	7	9.9	8.35	
2014	4	2	8.8	11.2	9.86	
2014	4	3	8.9	11.1	9.89	
2014	4	4	8.2	10.3	9.25	
2014	4	5	8.9	11.5	9.92	
2014	8	1	22.1	23.6	22.81	
2014	8	2	21.9	23.4	22.67	
2014	8	3	21.9	23.7	22.67	
2014	8	4	20.8	22.5	21.64	
2014	8	5	20.9	22.2	21.51	
2014	9	1	19.8	21.9	20.63	
2014	9	2	18.2	21.1	19.53	
2014	9	3	18.7	20.6	19.75	
2014	9	4	19.1	20.9	19.86	
2014	9	5	18.2	19.3	18.86	
2014	10	1	16.7	18.4	17.41	
2014	10	2	15.7	18	17.02	
2014	10	3	14.5	15.7	15.07	
2014	10	4	12.8	15	13.85	
2014	10	5	12.9	13.5	13.19	
2014	11	1	11.8	13.2	12.22	
2014	11	2	7.1	12	9.42	
2014	11	3	5.5	7.4	6.39	
2014	11	4	5.6	7.5	6.43	
2014	11	5	4.6	7.6	6.31	
2014	12	1	4	6.4	5.25	
2014	12	2	5.6	7.6	6.87	

2014 12 3 5.3 6.2 5.78

Stream **RLC** **SiteName**
Snake River 01 Snake River near Anatone and Grande Ronde River

<u>Year</u>	<u>Month</u>	<u>WeekNo</u>	<u>Min</u>	<u>Max</u>	<u>Avg</u>
2014	12	4	4.2	6.6	5.39
2014	12	5	2.4	4.6	3.54
2015	1	1	1.8	3.5	2.82
2015	1	2	3.1	4.5	3.84
2015	1	3	3.2	4.8	4.10
2015	1	4	3	4.9	4.21
2015	1	5	3.9	4.5	4.13
2015	2	1	3.8	5.8	4.45
2015	2	2	5.3	6.1	5.68
2015	2	3	4.2	5.7	4.90
2015	2	4	3.7	5.8	4.79
2015	3	1	4.3	6.6	4.93
2015	3	2	5.9	8.5	7.13
2015	3	3	8	9.1	8.56
2015	3	4	7.5	10.4	8.68
2015	3	5	9.1	10.6	9.86
2015	4	1	7.8	9.7	8.70
2015	4	2	8.9	10.8	9.89
2015	4	3	9.3	13.5	11.30
2015	4	4	10.2	13.4	11.68
2015	4	5	11.7	13	12.33
2015	8	1	22.4	<u>23.9</u>	23.07
2015	8	2	22.5	<u>24.3</u>	23.31
2015	8	3	22.1	<u>23.8</u>	22.78
2015	8	4	21.1	<u>22.5</u>	21.66
2015	8	5	20.8	<u>21.9</u>	21.33
2015	9	1	18.1	<u>22.1</u>	20.11
2015	9	2	18.8	<u>21.6</u>	20.61
2015	9	3	19	<u>20.6</u>	19.59
2015	9	4	18.3	<u>20.3</u>	19.27
2015	9	5	18	18.9	18.43
2015	10	1	17.5	18.9	18.20
2015	10	2	16.8	18.8	17.84
2015	10	3	15.9	17.4	16.73
2015	10	4	14.3	16.1	15.09
2015	10	5	13.9	14.7	14.22
2015	11	1	11.3	14.2	12.45
2015	11	2	9.9	11.8	10.82
2015	11	3	7.5	10.5	9.25

2015	11	4	5.3	7.6	6.75
2015	11	5	5.3	5.7	5.50
2015	12	1	5	5.8	5.33

Stream **RLC** **SiteName**
 Snake River 01 Snake River near Anatone and Grande Ronde River

<u>Year</u>	<u>Month</u>	<u>WeekNo</u>	<u>Min</u>	<u>Max</u>	<u>Avg</u>
2015	12	2	5.2	6.8	5.85
2015	12	3	4.3	5.9	5.11
2015	12	4	3.5	5	4.35
2015	12	5	3.1	4	3.71
2016	1	1	1.5	3.6	3.22
2016	1	2	3	4.3	3.49
2016	1	3	3.6	4.2	3.84
2016	1	4	3.3	4.2	3.76
2016	1	5	3.3	4	3.65
2016	2	1	2.6	4.2	3.35
2016	2	2	3.4	5.3	4.25
2016	2	3	4.3	6	5.24
2016	2	4	4.2	5.8	4.85
2016	2	5	5.2	6	5.51
2016	3	1	5.1	7.3	6.14
2016	3	2	6	7.2	6.74
2016	3	3	6.3	9	7.02
2016	3	4	7.5	8.9	8.12
2016	3	5	7.7	9.4	8.42
2016	4	1	9	11.1	10.00
2016	4	2	9.9	11.8	10.79
2016	4	3	9.4	12.8	11.19
2016	4	4	10.3	12.4	11.21
2016	4	5	10.8	11.5	11.11
2016	8	1	21.7	<u>23.5</u>	22.54
2016	8	2	20.7	<u>23.5</u>	21.96
2016	8	3	22.2	<u>23.6</u>	22.83
2016	8	4	21.3	<u>22.8</u>	22.00
2016	8	5	21.4	<u>23</u>	22.10
2016	9	1	19.3	<u>22.3</u>	20.65
2016	9	2	18.5	<u>20.8</u>	19.67
2016	9	3	17.9	<u>19.7</u>	18.88
2016	9	4	17.6	<u>19.5</u>	18.35
2016	9	5	18.8	<u>19.6</u>	19.12
2016	10	1	16.4	<u>19.1</u>	17.03
2016	10	2	14.5	16.9	15.77
2016	10	3	12.4	14.6	13.48

2016	10	4	12.8	13.6	13.18
2016	10	5	12.5	13	12.73
2016	11	1	10.5	12.6	11.44
2016	11	2	10.3	11.1	10.68
2016	11	3	8.4	10.9	9.27

Stream **RLC** **SiteName**
Snake River 01 Snake River near Anatone and Grande Ronde River

<u>Year</u>	<u>Month</u>	<u>WeekNo</u>	<u>Min</u>	<u>Max</u>	<u>Avg</u>
2016	11	4	7.6	8.8	8.02
2016	11	5	7.1	7.8	7.33
2016	12	1	5	7.4	6.51
2016	12	2	4.6	5.4	4.88
2016	12	3	3	4.9	3.63
2016	12	4	2.6	3.8	2.98
2016	12	5	2.4	2.8	2.64
2017	1	1	1.7	2.6	2.16
2017	1	2	1.9	3	2.36
2017	1	3	1.8	2.5	2.20
2017	1	4	1.2	2.3	1.62
2017	1	5	1.1	1.5	1.26
2017	2	1	0.1	1.9	1.32
2017	2	2	1.5	3.6	2.34
2017	2	3	2.2	4.2	3.48
2017	2	4	2.7	4.2	3.45
2017	3	1	3.6	5.3	4.65
2017	3	2	4.8	7	5.71
2017	3	3	6.1	8	6.88
2017	3	4	7.8	8.9	8.27
2017	3	5	8	8.7	8.45
2017	4	1	8.2	9.5	8.92
2017	4	2	8.5	9.6	9.11
2017	4	3	8.8	10.9	9.78
2017	4	4	10	11.2	10.70
2017	4	5	9.9	11.8	10.84
2017	8	1	22.9	<u>24.4</u>	23.50
2017	8	2	21.9	<u>23.7</u>	22.88
2017	8	3	21.7	<u>23.5</u>	22.48
2017	8	4	21.7	<u>23.1</u>	22.41
2017	8	5	22.2	<u>23.7</u>	22.90
2017	9	1	21.8	<u>23.7</u>	22.66
2017	9	2	20.8	<u>23.4</u>	22.23
2017	9	3	17.2	<u>20.8</u>	19.31
2017	9	4	16.7	18.8	17.49

2017	9	5	17.6	18.5	18.21
2017	10	1	15.2	17.7	16.35
2017	10	2	12	15.1	13.42
2017	10	3	11.4	12.9	12.21
2017	10	4	10.8	11.9	11.33
2017	10	5	9.8	11.3	10.66
2017	11	1	8.1	10.2	9.32

Stream **RLC** **SiteName**
 Snake River 01 Snake River near Anatone and Grande Ronde River

<u>Year</u>	<u>Month</u>	<u>WeekNo</u>	<u>Min</u>	<u>Max</u>	<u>Avg</u>
2017	11	2	7.5	8.9	8.15
2017	11	3	7	8.7	7.59
2017	11	4	6.6	8.9	7.52
2017	11	5	6	6.7	6.31
2017	12	1	4.3	6.1	5.40
2017	12	2	4	5.5	4.69
2017	12	3	4.6	5.9	5.20
2017	12	4	4	5.2	4.58
2017	12	5	3.8	4.6	4.34
2018	1	1	3.2	4.8	3.94
2018	1	2	4.3	5.1	4.70
2018	1	3	3.6	4.6	4.07
2018	1	4	3.6	4.3	3.89
2018	1	5	4.1	5	4.49
2018	2	1	3.9	6.5	5.39
2018	2	2	3.5	6.5	4.91
2018	2	3	2.7	4.7	3.96
2018	2	4	3.2	4.3	3.55
2018	3	1	4	5.6	4.79
2018	3	2	5.1	6.8	6.08
2018	3	3	5.6	6.8	6.15
2018	3	4	6.3	8.7	7.05
2018	3	5	8	9.4	8.75
2018	4	1	7.7	10.3	8.91
2018	4	2	8.3	10.1	9.29
2018	4	3	9	11.6	10.03
2018	4	4	10.4	12.8	11.59
2018	4	5	10.1	11.1	10.49
2018	8	1	22.6	<u>24.2</u>	23.36
2018	8	2	22.6	<u>24.6</u>	23.64
2018	8	3	22.4	<u>24.2</u>	23.34
2018	8	4	20.2	<u>23.4</u>	21.95
2018	8	5	20.7	<u>22.1</u>	21.40

2018	9	1	20.7	22.4	21.40
2018	9	2	19.6	22.6	20.99
2018	9	3	18.5	20.2	19.32
2018	9	4	17.8	19.3	18.42
2018	9	5	17.3	18.6	18.02
2018	10	1	15.6	17.8	16.68
2018	10	2	13.2	15.8	14.61
2018	10	3	12.4	13.4	12.80
2018	10	4	12.3	13.8	13.04

Stream **RLC** **SiteName**
 Snake River 01 Snake River near Anatone and Grande Ronde River

<u>Year</u>	<u>Month</u>	<u>WeekNo</u>	<u>Min</u>	<u>Max</u>	<u>Avg</u>
2018	10	5	12.2	13.2	12.63
2018	11	1	10.4	12.8	11.71
2018	11	2	7.8	10.4	8.76
2018	11	3	6.4	8.8	7.51
2018	11	4	6.4	7.6	6.97
2018	11	5	6.7	7.2	6.94
2018	12	1	4.8	6.8	5.97
2018	12	2	4.3	5.9	5.18
2018	12	3	4.2	5.8	5.27
2018	12	4	4.6	5.5	5.07
2018	12	5	4.2	5.1	4.77

<u>Stream</u>	<u>RLC</u>	<u>SiteName</u>			
Snake River	02	Snake River near China Garden Creek and WA-OR border			
<u>Year</u>	<u>Month</u>	<u>WeekNo</u>	<u>Min</u>	<u>Max</u>	<u>Avg</u>
2014	4	4	9.3	10	9.65
2014	4	5	9.8	10.9	10.20
2014	8	1	22.1	23.1	22.71
2014	8	2	22.2	23.3	22.78
2014	8	3	22.3	23.2	22.76
2014	8	4	21.4	22.7	21.88
2014	8	5	21.4	22.1	21.80
2014	9	1	20.6	21.9	21.18
2014	9	2	19.2	21.3	20.17
2014	9	3	19.6	20.8	20.20
2014	9	4	19.7	21	20.50
2014	9	5	18.9	19.9	19.51
2014	10	1	17.7	19	18.19
2014	10	2	16.6	18.5	17.75
2014	10	3	15.6	16.6	16.02
2014	10	4	13.8	15.7	14.68
2014	10	5	13.9	14.3	14.13
2014	11	1	12.7	14	13.06
2014	11	2	9	12.9	10.84
2014	11	3	7.5	9.4	8.01
2014	11	4	7.1	8.2	7.62
2014	11	5	6.6	8.3	7.52
2014	12	1	6.2	7.5	6.72
2014	12	2	6.6	8.1	7.46
2014	12	3	6.3	6.9	6.66
2014	12	4	5.4	7.2	6.36
2014	12	5	4.3	5.7	4.97
2015	1	1	3.9	4.5	4.18
2015	1	2	3.9	4.9	4.44
2015	1	3	4.1	5.1	4.69
2015	1	4	4.1	4.8	4.52
2015	1	5	4.2	4.8	4.44
2015	2	1	4.1	5.2	4.40
2015	2	2	5	5.4	5.23
2015	2	3	4.7	5.4	4.97
2015	2	4	4.5	5.7	5.19
2015	3	1	4.8	6.3	5.35
2015	3	2	6.1	8.3	7.03
2015	3	3	8.2	8.9	8.56
2015	3	4	8.1	10.1	8.74
2015	3	5	9.2	10.3	9.78

2015	4	1	8.2	9.6	8.88
------	---	---	-----	-----	------

<u>Stream</u>	<u>RLC</u>	<u>SiteName</u>
Snake River	02	Snake River near China Garden Creek and WA-OR border

<u>Year</u>	<u>Month</u>	<u>WeekNo</u>	<u>Min</u>	<u>Max</u>	<u>Avg</u>
2015	4	2	9.1	10.6	9.89
2015	4	3	9.8	12.5	10.95
2015	4	4	10.4	12.5	11.33
2015	4	5	10.9	12.1	11.46
2015	8	1	22.3	23.2	22.76
2015	8	2	22.5	23.8	23.05
2015	8	3	22.2	23.4	22.66
2015	8	4	21.3	22.3	21.79
2015	8	5	21	21.7	21.43
2015	9	1	19	21.8	20.42
2015	9	2	19.4	21.1	20.44
2015	9	3	19.3	20.5	19.77
2015	9	4	18.7	20.1	19.45
2015	9	5	18.4	19.1	18.64
2015	10	1	17.7	19	18.40
2015	10	2	17.2	18.6	17.92
2015	10	3	16.2	17.4	16.95
2015	10	4	14.8	16.3	15.50
2015	10	5	14.1	15	14.56
2015	11	1	12.2	14.5	13.05
2015	11	2	10.5	12.3	11.34
2015	11	3	8.5	10.9	9.93
2015	11	4	6.1	8.6	7.65
2015	11	5	6.2	6.6	6.40
2015	12	1	5.9	6.5	6.15
2015	12	2	5.4	6.7	6.17
2015	12	3	5.1	6.4	5.87
2015	12	4	4.1	5.7	5.08
2015	12	5	3.7	4.6	4.29
2016	1	1	3.4	4.2	3.86
2016	1	2	3.4	4.6	3.96
2016	1	3	3.5	4.4	3.90
2016	1	4	3.4	3.9	3.65
2016	1	5	3.3	3.9	3.67
2016	2	1	2.9	3.8	3.30
2016	2	2	3.2	4.4	3.76
2016	2	3	4.1	4.8	4.47

<u>Stream</u>		<u>RLC</u>	<u>SiteName</u>			
Snake River		02	Snake River near China Garden Creek and WA-OR border			
<u>Year</u>	<u>Month</u>	<u>WeekNo</u>	<u>Min</u>	<u>Max</u>	<u>Avg</u>	
2016	2	4	4.1	5	4.43	
2016	2	5	4.8	5.1	4.95	
2016	3	1	4.8	6.6	5.70	
2016	3	2	6.4	7.2	6.84	
2016	3	3	6.8	8.6	7.40	
2016	3	4	7.9	8.7	8.35	
2016	3	5	8.2	9.1	8.58	
2016	4	1	8.9	10.3	9.66	
2016	4	2	9.8	11.1	10.47	
2016	4	3	9.7	12	10.98	
2016	4	4	10.3	12.1	11.08	
2016	4	5	10.7	11.4	11.08	
2016	8	1	21.7	<u>23</u>	22.33	
2016	8	2	20.9	<u>22.6</u>	21.76	
2016	8	3	22.1	<u>23</u>	22.58	
2016	8	4	21.6	<u>22.7</u>	22.05	
2016	8	5	21.6	<u>22.6</u>	22.11	
2016	9	1	19.8	<u>22</u>	20.87	
2016	9	2	18.8	<u>20.7</u>	19.88	
2016	9	3	18.2	<u>19.8</u>	19.14	
2016	9	4	17.9	<u>19.3</u>	18.57	
2016	9	5	18.9	<u>19.5</u>	19.17	
2016	10	1	16.7	<u>19</u>	17.65	
2016	10	2	15.1	17	16.12	
2016	10	3	13.2	15.3	14.06	
2016	10	4	13.3	13.9	13.61	
2016	10	5	13.2	13.6	13.36	
2016	11	1	11.2	13.3	12.01	
2016	11	2	10.8	11.4	11.11	
2016	11	3	9.4	11.1	9.98	
2016	11	4	8.4	9.6	8.79	
2016	11	5	7.9	8.4	8.16	
2016	12	1	6.2	8	7.42	
2016	12	2	5.3	6.5	5.97	
2016	12	3	3.6	5.8	4.51	
2016	12	4	3.3	4.6	3.69	
2016	12	5	3.1	3.5	3.26	
2017	1	1	2.4	3.3	2.85	
2017	1	2	2.4	3.5	2.85	
2017	1	3	2.4	3.1	2.73	
2017	1	4	1.3	2.4	1.84	

2017	1	5	1.2	1.6	1.44
<u>Stream</u>	<u>RLC</u>	<u>SiteName</u>			
Snake River	02	Snake River near China Garden Creek and WA-OR border			
<u>Year</u>	<u>Month</u>	<u>WeekNo</u>	<u>Min</u>	<u>Max</u>	<u>Avg</u>
2017	2	1	1	2.4	1.59
2017	2	2	1.6	2.9	2.06
2017	2	3	1.8	3	2.50
2017	2	4	2.6	3.5	2.99
2017	3	1	3.4	5.1	4.41
2017	3	2	4.8	6.7	5.35
2017	3	3	6.6	8.6	7.38
2017	3	4	8.5	9.3	8.97
2017	3	5	8.9	9.4	9.20
2017	4	1	8.8	9.6	9.28
2017	4	2	9.1	9.9	9.49
2017	4	3	9.4	10.8	10.01
2017	4	4	10.2	11.6	11.05
2017	4	5	10.6	11.9	11.28
2017	8	1	22.8	<u>23.6</u>	23.15
2017	8	2	22	<u>23.1</u>	22.64
2017	8	3	21.9	<u>23.1</u>	22.39
2017	8	4	22.1	<u>22.9</u>	22.45
2017	8	5	22.4	<u>23.3</u>	22.77
2017	9	1	22	<u>23.2</u>	22.65
2017	9	2	21.1	<u>22.8</u>	22.23
2017	9	3	17.8	<u>21.2</u>	19.77
2017	9	4	17.1	18.7	17.86
2017	9	5	17.9	18.7	18.30
2017	10	1	15.5	18	16.71
2017	10	2	12.5	15.5	13.73
2017	10	3	11.8	12.7	12.43
2017	10	4	11.2	11.9	11.59
2017	10	5	10.3	11.5	10.99
2017	11	1	8.8	10.5	9.77
2017	11	2	8.2	9	8.65
2017	11	3	7.8	8.7	8.19
2017	11	4	6.9	8.5	7.75
2017	11	5	6.6	7.1	6.80
2017	12	1	5.3	6.6	6.04
2017	12	2	4.8	6.5	5.53
2017	12	3	4.9	6.1	5.54
2017	12	4	4.7	5.7	5.15
2017	12	5	4.3	5.1	4.80
2018	1	1	3.8	4.8	4.29

2018	1	2	4.1	4.7	4.47
2018	1	3	3.2	4.1	3.57

<u>Stream</u>		<u>RLC</u>	<u>SiteName</u>			
Snake River		02	Snake River near China Garden Creek and WA-OR border			
<u>Year</u>	<u>Month</u>	<u>WeekNo</u>	<u>Min</u>	<u>Max</u>	<u>Avg</u>	
2018	1	4	3.3	3.7	3.43	
2018	1	5	3.5	4	3.71	
2018	2	1	3.6	5.5	4.58	
2018	2	2	4.4	5.7	5.07	
2018	2	3	3.8	5	4.40	
2018	2	4	4	4.6	4.25	
2018	3	1	4.5	5.3	4.89	
2018	3	2	5.3	6.4	5.94	
2018	3	3	5.7	6.4	6.00	
2018	3	4	6.1	8.4	7.07	
2018	3	5	8.2	9.4	8.80	
2018	4	1	8.6	10.1	9.25	
2018	4	2	9.6	10.5	10.03	
2018	4	3	10.1	11.5	10.52	
2018	4	4	10.9	11.9	11.47	
2018	4	5	10	11	10.55	
2018	8	1	22.6	23.5	23.10	
2018	8	2	22.7	24	23.41	
2018	8	3	22.4	23.8	23.22	
2018	8	4	20.6	23	22.06	
2018	8	5	21.2	21.8	21.53	
2018	9	1	21.1	22.1	21.47	
2018	9	2	19.9	22.3	21.02	
2018	9	3	18.6	20.3	19.43	
2018	9	4	18.1	19.3	18.52	
2018	9	5	17.4	18.6	18.03	
2018	10	1	15.7	17.7	16.85	
2018	10	2	13.6	16.2	14.82	
2018	10	3	12.7	13.7	13.10	
2018	10	4	12.7	13.6	13.13	
2018	10	5	12.5	13.3	12.86	
2018	11	1	10.9	12.7	11.81	
2018	11	2	8.6	10.9	9.48	
2018	11	3	7.2	9	8.00	
2018	11	4	6.8	7.9	7.34	
2018	11	5	7	7.6	7.28	
2018	12	1	5.3	7.1	6.39	
2018	12	2	4.4	6.5	5.68	
2018	12	3	4.8	5.9	5.39	
2018	12	4	4.7	5.6	5.19	
2018	12	5	4.5	5.2	4.89	