

MONTANA

SITE NAME	APPROXIMATE LOCATION	CAMPING	RESTROOMS	BOAT RAMP	DOCK	ADA FISHING ACCESS
ASHTON RESERVOIR	3 MI N OF ASHTON (US 20) - HENRYS FORK - N BANK	NO	ADA	YES	YES	YES
BATES BRIDGE	4 MI W OF DRIGGS (SH 33) - TETON RIVER - E BANK	NO	PORTABLE	YES	NO	NO
BEAVER DICK	6 MI W OF REXBURG (SH 33) - HENRYS FORK - W BANK	YES	ADA	YES	YES	NO
BYINGTON	5 MI E OF RIRIE (US 26) - S FORK SNAKE RIVER - S BANK	NO	ADA	YES	YES	NO
CACHE BRIDGE	9 MI NW OF DRIGGS (SH 33) - TETON RIVER - W BANK	NO	PORTABLE	YES	NO	NO
CARTIER SLOUGH WMA	6 MI W OF REXBURG (SH 33) - HENRYS FORK - W BANK	NO	NO	NO	NO	NO
CHESTER DAM	3 MI NW OF CHESTER (US 20) - HENRYS FORK - N BANK	NO	YES	YES	NO	NO
CHESTER WETLAND	6 MI NE OF ST. ANTHONY (US 20) - HENRYS FORK - W BANK	NO	PORTABLE	NO	NO	NO
CLOWARDS CROSSING	10 MI SE OF IDAHO FALLS (US 26) - WILLOW CREEK - W BANK	YES	NO	NO	NO	NO
CONANT VALLEY	5 MI W OF SWAN VALLEY (US 26) - S FORK SNAKE RIVER - S BANK	NO	ADA	YES	YES	NO
FALL RIVER	1.5 MI N OF CHESTER (US 20)	NO	PORTABLE	NO	NO	NO
FOX CREEK EAST	5 MI NW OF VICTOR (SH 33) - TETON RIVER - E BANK	NO	NO	NO	NO	NO
FOX CREEK WEST	7 MI NW OF DRIGGS (SH 33) - TETON RIVER - W BANK	YES	YES	YES	NO	NO
FUN FARM BRIDGE	3 MI N OF ST. ANTHONY (US 20) - HENRYS FORK - S BANK	NO	ADA	YES	NO	NO
GEM STATE	6 MI S OF IDAHO FALLS (BUSINESS I-15) - SNAKE RIVER - W BANK	NO	YES	NO	NO	NO
GEM STATE WHA	12 MI W (SH 33) THEN 6 MI S OF REXBURG	NO	NO	NO	NO	NO
HARROPS BRIDGE	4 MI W OF TETONIA (SH 33) - TETON RIVER - E BANK	NO	ADA	YES	NO	NO
HORSESHOE BRIDGE	9 MI NW OF DRIGGS TO CACHE BRIDGE -1 MI N TO OLD R/R TRACK - FOLLOW TO TETON R	NO	NO	NO	NO	NO
JIM MOORE POND	2 MI S OF ROBERTS (I-15) - S-W-N SHORELINES ONLY	YES	ADA	YES	YES	YES
JUMP OFF CANYON	27 MI N (SH 20) FROM ASHTON, THEN 1.3 MI W ON DAM RD	NO	ADA	NO	NO	NO
KEPPS CROSSING	15 MI SE OF IDAHO FALLS (US 26) - WILLOW CREEK - BOTH BANKS	YES	NO	NO	NO	NO
MARKET LAKE WMA	2 MI N OF ROBERTS (I-15) - HEADQUARTERS	NO	NO	NO	NO	NO
MENAN BUTTES	9 MI W (SH 33), 6 MI S (TWIN BUTTE RD) OF REXBURG - SNAKE R	NO	ADA	YES	YES	NO

\*SITES CONTINUE ON NEXT PAGE

The Upper Snake Region has 3,287 miles of flowing water, and 18 lowland lakes, reservoirs and ponds, of which 10 are Family Fishing waters.

SITE NAME	APPROXIMATE LOCATION	CAMPING	RESTROOMS	BOAT RAMP	DOCK	ADA FISHING ACCESS
MOODY CREEK	9 MI S OF NEWDALE (SH 33) - E BANK	NO	NO	NO	NO	NO
MUD LAKE WMA - NORTH RAMP	5 MI E OF TERRETON (SH 33) - THEN 7 MI NW	YES	ADA	YES	YES	YES
MUD LAKE WMA - SOUTH RAMP	1 MI E OF TERRETON (SH 33) - THEN 1.5 MI N	YES	ADA	YES	YES	NO
ORA BRIDGE	2.5 MI W OF ASHTON (US 20) - HENRYS FORK	NO	PORTABLE	YES	NO	NO
PALISADES CREEK	4 MI S OF IRWIN (US 26) - S FORK SNAKE RIVER - N BANK	YES	ADA	YES	YES	YES
RAINEY BRIDGE	12 MI NW OF DRIGGS (SH 33) - TETON RIVER - BOTH SIDES	YES	ADA	YES	NO	NO
RED ROAD BRIDGE	5 MI N OF REXBURG (SALEM HWY)	NO	ADA	YES	NO	NO
REXBURG NATURE PARK	REXBURG, ADJACENT TO FAIRGROUNDS, WEST 5TH ST	NO	YES	NO	NO	YES
SAND CREEK PONDS	17 MI NE OF ST. ANTHONY ON SAND CREEK RD	YES	ADA	YES	YES	YES
STONE BRIDGE	7 MI E (SH 47) FROM ASHTON, THEN N FOR ½ MILE ON CNTY RD - WARM R - N BANK	NO	ADA	YES	NO	NO
TETON CREEK	5 MI SW OF DRIGGS (SH 33) - TETON RIVER - W BANK	YES	PORTABLE	YES	NO	NO
TRAIL CREEK POND	3 MI E OF VICTOR (SH 33)	NO	ADA	NO	NO	YES
TWIN BRIDGES	5 MI N OF RIRIE (RIRIE-ARCHER HWY) - S FORK SNAKE RIVER - N BANK	YES	ADA	YES	YES	NO
VERNON BRIDGE	5 MI SW OF ASHTON (US 20) - HENRYS FORK	NO	PORTABLE	YES	NO	NO
WARM RIVER ADA	9 MI E (SH 47) FROM ASHTON, THEN 0.2 MI E ON WARM R CAMPGROUND RD	YES	ADA	NO	NO	YES
WARM SLOUGH	10 MI NW OF REXBURG - HENRYS FORK - NW BANK	YES	ADA	YES	YES	NO
WEST RIVER ROAD	3 MI S OF OSGOOD (I-15, EXIT 128) - SNAKE RIVER	NO	ADA	YES	YES	YES



Anglers come from far and wide to experience trout fishing in some of the most pristine waters in the United States including Henry's Lake, Henry's Fork and South Fork of the Snake rivers.

## ATTENTION BOATERS—WE NEED YOUR HELP!

### *Be on the lookout for Eurasian watermilfoil!*

A nasty invasive deadly plant that's on Idaho's "noxious weed list"

#### **Eurasian Watermilfoil:**

- Interferes with water-based fun
- Clogs boat and jet ski motors
- Entangles fishing, swimming and water skiing sites
- Destroys habitat for waterfowl, fish and other wildlife
- Damages water quality
- Impacts power generation and irrigation by clogging dam trash racks and intake pipes
- Provides stagnant water for breeding of mosquitos



#### **You can prevent the spread of this noxious weed:**

- Clean boats, trailers and jet skis before entering and after leaving the water.
- Dispose of the weed by placing it into the nearest trash receptacle.
- The six areas that you need to clean are shown in the drawing to the right.

#### **What to do when you see this weed:**

- Do not pull it. You may simply spread this weed if you pull it out of the water. A piece of this plant the size of a postage stamp can sprout and grow an infestation of weeds.
- Contact your local county weed superintendent listed under County Government in the phonebook.

#### **Sources for more information:**

Idaho State Department of Agriculture  
Noxious Weed Program 332-8528.

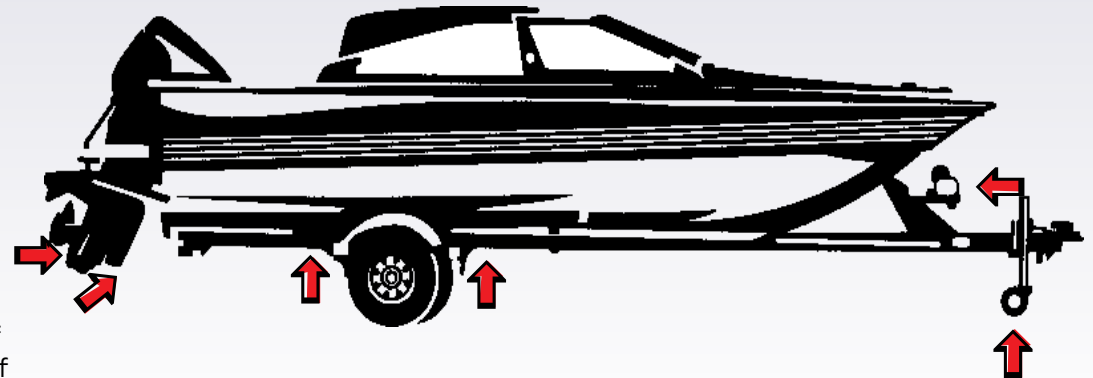
[www.agri.idaho.gov](http://www.agri.idaho.gov).

Go to Plants & Insects, then to Noxious Weeds

[www.idahomilfoil.net](http://www.idahomilfoil.net)

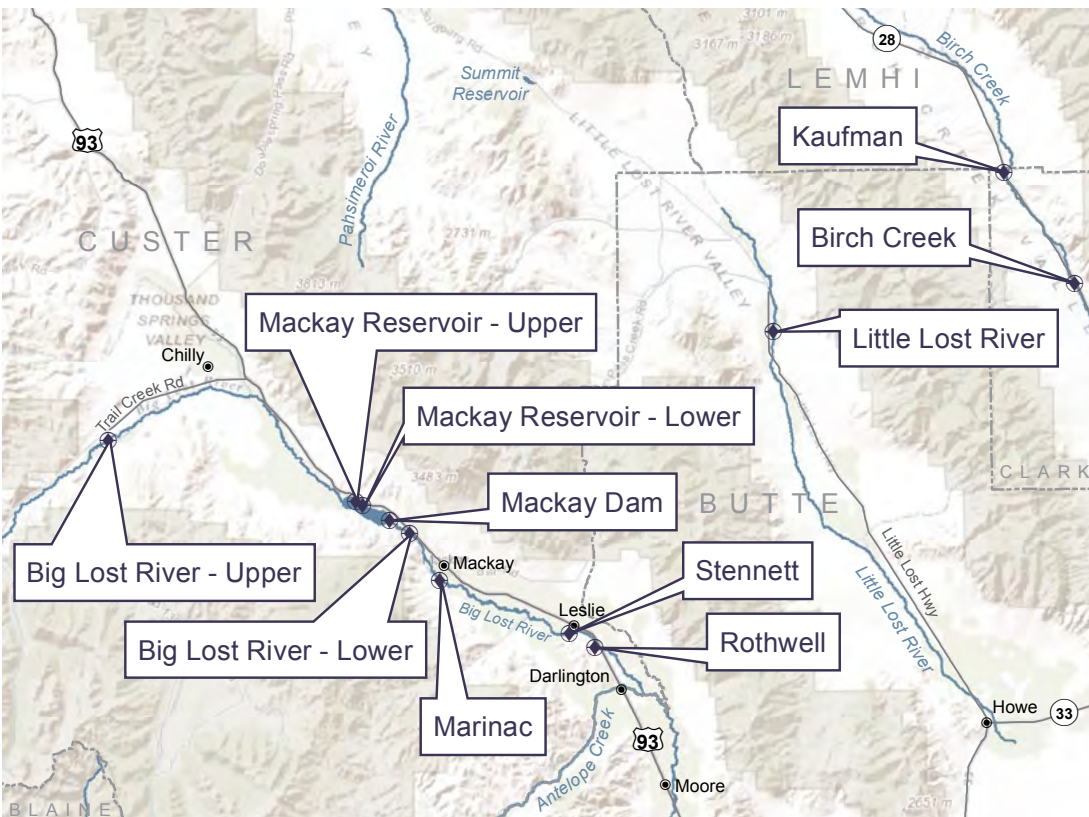
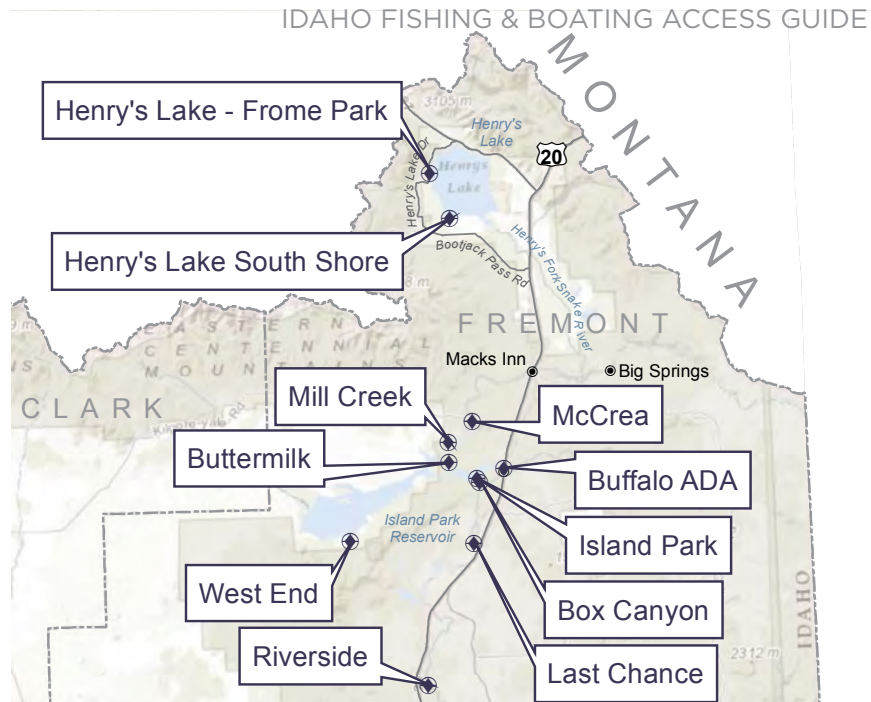
e-mail: [weeds@idahoag.us](mailto:weeds@idahoag.us)

### **CLEAN YOUR BOAT, TRAILER & JET SKI!**



Information provided by





SITE NAME	APPROXIMATE LOCATION	CAMPING	RESTROOMS	BOAT RAMP	DOCK	ADA FISHING ACCESS
BIG LOST RIVER - LOWER	4 MI N OF MACKAY (US 93) - E BANK	YES	ADA	NO	NO	YES
BIG LOST RIVER - UPPER	20 MI NW OF MACKAY (US 93) - TRAIL CREEK Rd - N BANK	YES	NO	NO	NO	NO
BIRCH CREEK	27 MI NW OF MUD LAKE - W SIDE OF SH 28 AT MP 44.1	YES	ADA	NO	NO	NO
BOX CANYON	27 MI N (SH 20) FROM ASHTON, THEN 1.6 MI W ON DAM Rd	NO	ADA	YES	NO	NO
BUFFALO ADA	27 MI N (SH 20) FROM ASHTON	YES	ADA	NO	NO	YES
BUTTERMILK	FROM SH 20 - 2 MI W ON KILGORE-YALE Rd, THEN 3 MI S ON BUTTERMILK LOOP Rd	YES	ADA	YES	NO	NO
HENRYS LAKE - FROME PARK	7 MI NW OF VALLEY VIEW (SH 87)	YES	ADA	YES	YES	YES
HENRYS LAKE - SOUTH SHORE	10 MI NW OF MACKS INN (US 20)	YES	PORTABLE	YES	NO	NO
ISLAND PARK	27 MI N (SH 20) FROM ASHTON, THEN 1.3 MI W ON DAM Rd	NO	ADA	YES	YES	NO
KAUFMAN	2.5 MI N OF LONE PINE (SH 28) - BOTH BANKS	YES	ADA	NO	NO	NO
LAST CHANCE	1 MI N OF LAST CHANCE (US 20) ON OLD HWY - HENRYS FORK - E BANK	NO	PORTABLE	YES	NO	NO
LITTLE LOST RIVER	27 MI N OF HOWE (SH 33) ON SUMMIT CREEK Rd - BOTH BANKS	YES	NO	NO	NO	NO
MACKAY DAM	4 MI N OF MACKAY (US 93) - E BANK	YES	ADA	NO	NO	YES
MACKAY RESERVOIR - LOWER	6 MI N OF MACKAY (US 93) - E SHORELINE	YES	ADA	YES	YES	NO
MACKAY RESERVOIR - UPPER	7 MI N OF MACKAY (US 93) - E SHORELINE	YES	YES	YES	NO	NO
MARINAC	1 MI S OF MACKAY - SE CORNER OF MINE HILL BRIDGE ON SMELTER Rd	NO	NO	NO	NO	NO
McCREA	29 MI N FROM ASHTON (US 20), THEN 2 MI W ON KILGORE-YALE Rd	YES	ADA	YES	NO	NO
MILL CREEK	29 MI N (SH 20) OF ASHTON, 4 MI W ON KILGORE-YALE Rd, 1.8 MI S ON MILL Cr Rd	YES	ADA	YES	YES	NO
RIVERSIDE	16 MI N (SH 20) OF ASHTON	YES	ADA	YES	NO	NO
ROTHWELL	10 MI S MACKAY - WEST SIDE OF US 93 AT MP 98.8	YES	NO	NO	NO	NO
STENNETT	8 MI S OF MACKAY (US 93) - W BANK	NO	PORTABLE	NO	NO	NO
WEST END	18 MI N (SH 20) FROM ASHTON, THEN 10 MI W GREEN CANYON Rd	YES	YES	YES	YES	NO



This area is the stronghold of Idaho's Yellowstone cutthroat trout fishing.

