

Access Yes!

2025 Guide to Properties



Southeast Region, Upper Snake & Salmon Regions

Units 29 • 30 • 30A • 50 • 60 • 60A • 61 • 62 • 63A • 67 • 69 • 71 • 72 • 73 • 73A • 74 • 75 • 76




Photo by IDFG Staff

The Goal

The goal of **Access Yes!** is to provide hunting and fishing access on private land or through private land to public land in Idaho for current and future generations of sportsmen.

Landowner Participation

- Step 1.** Voluntary enrollment of the property to be considered for the **Access Yes!** program. An enrollment form (available at the regional offices or on the Idaho Fish and Game's website) can be completed with the assistance of the regional landowner/sportsmen coordinator and submitted through the regional Idaho Fish and Game office.
- Step 2.** The landowner submits a "bid" to the regional landowner/sportsmen coordinator which describes the property including location, land use, hunting and/or fishing resources available, landowner's terms of access to be allowed, and the type and amount of compensation.
- Step 3.** "Bids" are reviewed by a local sportsman's review committee who evaluate the landowner's bid on criteria such as size of the parcel offered, type of access provided, type and abundance of game, quality of habitat, and bid price. These regional committees recommend which bids Idaho Fish and Game should accept.
- Step 4.** Landowner notified of decision.

Landowners are compensated for enrolling their private land in the **Access Yes!** program by:

1. Direct monetary payments,
2. Habitat improvement or access development projects, or
3. Other incentives will be considered.

Regional Sportsman's Review Committee

Each sportsman's review committee is comprised of five local members with diverse sporting interests including big game, waterfowl and upland birds, angling, and trapping. They are nominated by the Idaho Fish and Game regional supervisor, approved by the Idaho Fish and Game director and serve two to three-year terms. Committee members cannot be enrolled in the **Access Yes!** program.

Limitation of Landowner Liability

Landowners participating in the **Access Yes!** program are covered by the state recreational liability statute (36-1604), which provides a liability shield to landowners who allow recreation on their property. The liability shield applies to landowners who provide recreational opportunities without charge or have entered into a cooperative lease agreement with the state.

Access Yes! Properties

In addition to this atlas, a guide to participating properties is available on the Fish and Game website at idfg.idaho.gov and at IDFG regional offices. The guide is updated each spring and provides the location and the recreational opportunities available. Properties are identified with unique signs featuring the **Access Yes!** logo.

More information about **Access Yes!** is available from the following offices.

Panhandle Region	208-769-1414
Clearwater Region.....	208-799-5010
Southwest Region.....	208-465-8465
Magic Valley Region.....	208-324-4359
Southeast Region.....	208-232-4703
Upper Snake Region.....	208-525-7290
Salmon Region.....	208-756-2271
McCall Subregion	208-634-8137
Headquarters.....	208-334-3700

Five General Rules For Protecting Private Property

- Ask for Written Permission
- Leave Gates As You Found Them
- Pack Out Your Trash
- Be Courteous
- Stay on Established Roads

Please act responsibly and respect private property. Your attention to landowner's requirements will help ensure a successful **Access Yes!** program for the sportsmen of today and tomorrow.

Best of luck and memories in your hunting and angling adventures!

Please Note

This booklet is based on information accurate at the time of printing. Many Corporate timber parcels previously enrolled in **Access Yes!** are now enrolled in the Department's Large Tracts Program. For the most up to date and more information, visit our website: idfg.idaho.gov/access

How To Use This Guide















This guide begins with an overview of the **Access Yes!** properties in the Southeast Region, Upper Snake & Salmon Regions and continues to give you more detailed maps as you narrow down the areas you wish to access. The following steps will help you in this process:

1. Review the maps on pages 4-6 showing all of the **Access Yes!** properties and the game management units within the Southeast Region, Upper Snake & Salmon Regions.
2. Choose a game management unit you want more information about (Example: Unit 72).
3. Use the table of contents to find the page number where more information can be obtained for the game management unit you chose (Example: Unit 72 is found on page 55).
4. Review the map for the game management unit you chose and find a property (indicated by numbers in the bubbles) you want to access (Example: 58).
5. Use the number from the game management unit map identifying the property you want to access and find that number in the table on the following page.
6. Take note of the dates of access, activities allowed (e.g., big game hunting, trapping, fishing, etc.), and other restrictions (Example: 58 represents the property Chesterfield. The property can be accessed 10/1-11/30. Campfires and camping are prohibited. No vehicle use: walk-in or horse access only. Big game hunting and fishing is allowed).
7. The number used to identify the property also represents the page number where you can find a more detailed map of the property. Turn to that page.


Established Roadway Definition

An established roadway is defined as any road that is established, built, maintained, approved or designated by any government entity or private landowner for the purpose of travel by full-sized automobiles. An established roadway shows evidence of repeated use by full-sized automobiles, and may include a traveled way of natural earth with depressed wheel tracks and little or no vegetation in the tracks.

LEGEND

	Interstate
	Major Highway
	Highway (Primary)
	Highway (Primary)
	Dirt Main Road (Primary)
	2-Track (Secondary)
	4 WD (Secondary)
	Trail
	INDIAN RESERVATION
	BLM
	PRIVATE
	STATE
	USFS
	Game Management Units

Access Yes! Properties

	Main Property
	Other Property
	Inset Area

Restrictions



Vehicle use only on existing and main access roads



Vehicle use only for retrieving game on existing roads—no off-road travel



No vehicle use: walk-in or horse access only, except on main county roads. No vehicle use on secondary roads or trails.



No overnight camping



No open fires

Please check the motorized hunting restriction section in the current Big Game regulations for more information.

Failure to comply with the landowner conditions and restrictions may result in a trespass violation.

Opportunities



Big Game



Upland Game



Small Game



Waterfowl

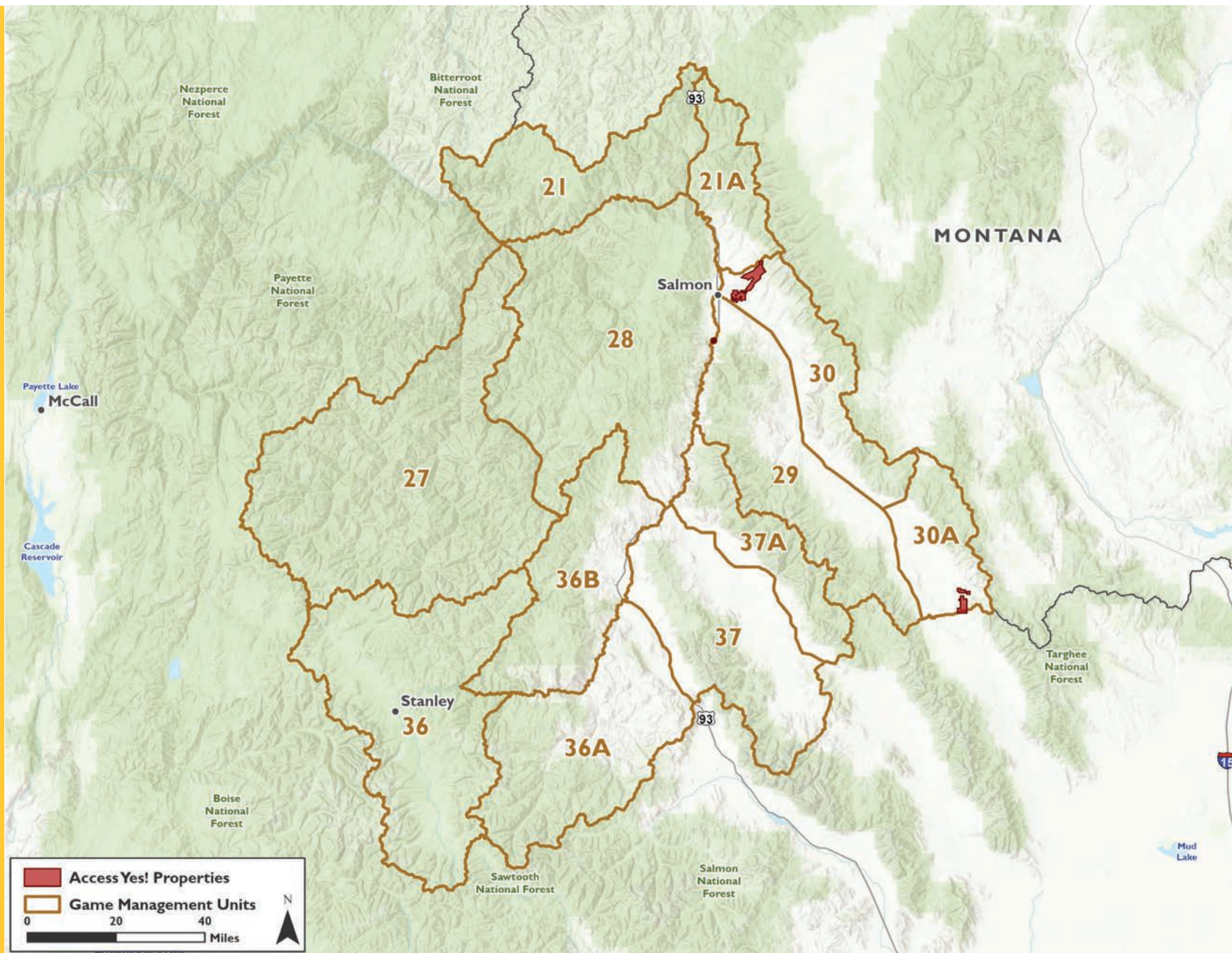


Fishing

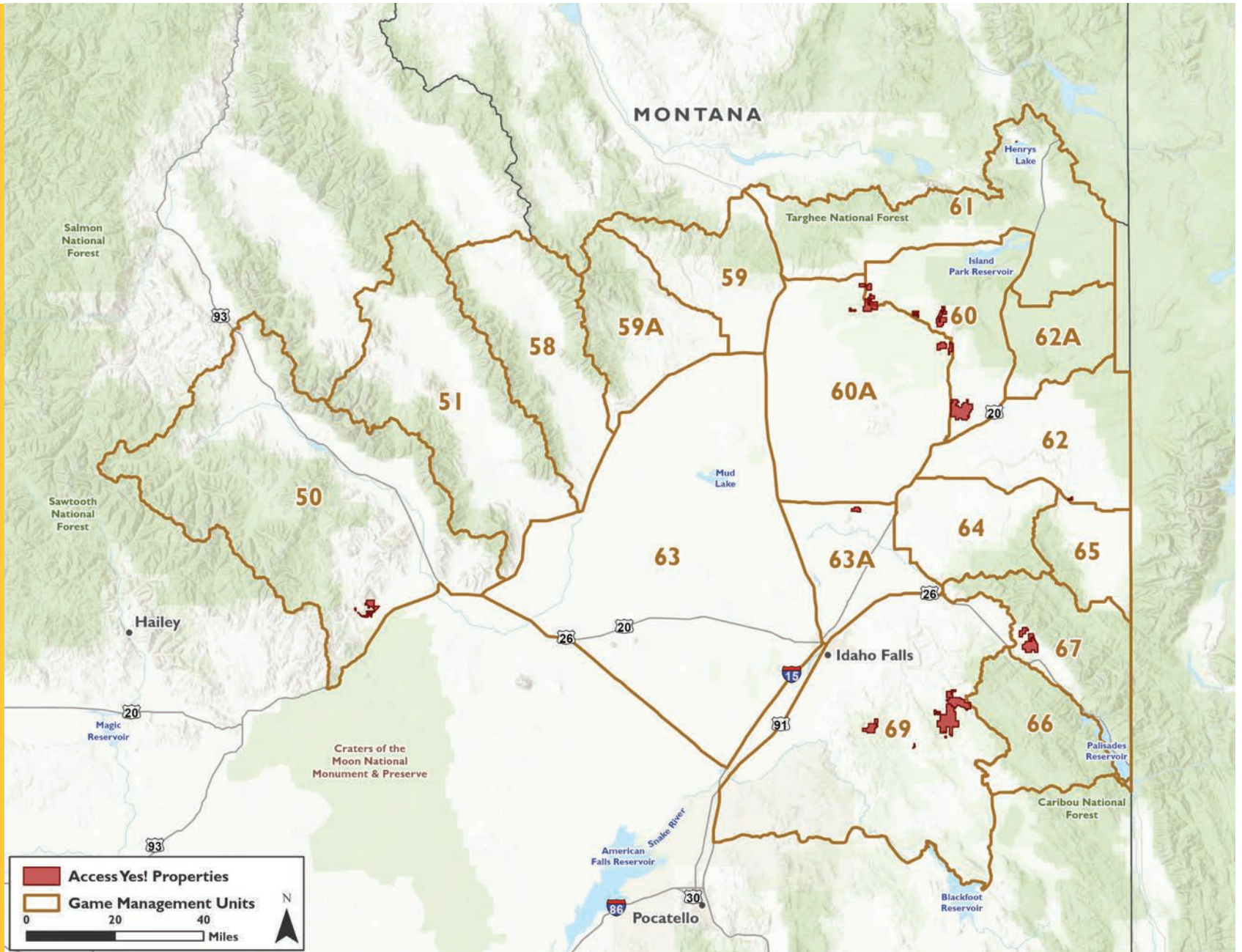


Trapping

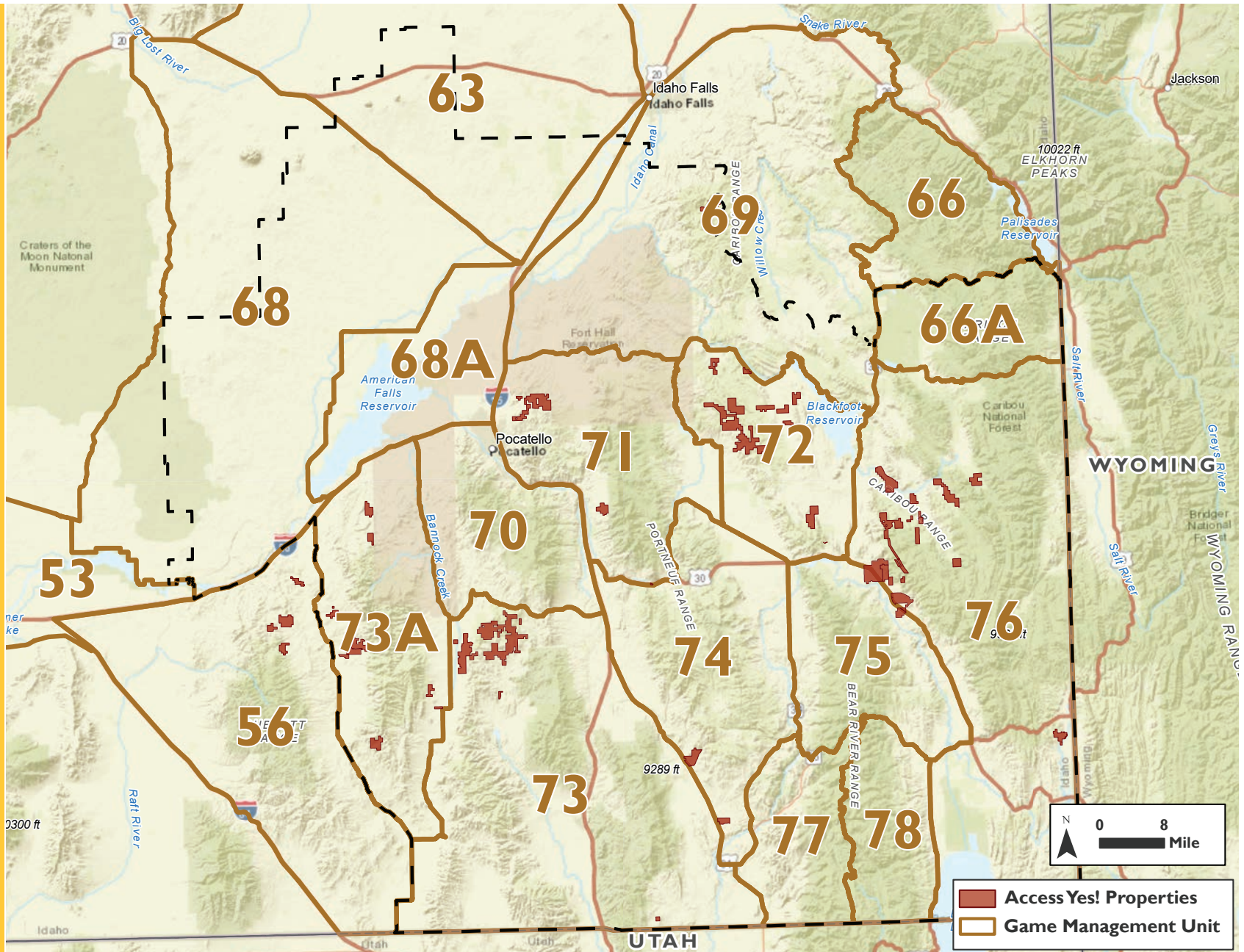
ACCESS YES! Salmon Region



ACCESS YES! Upper Snake Region



ACCESS YES! Southeast Region

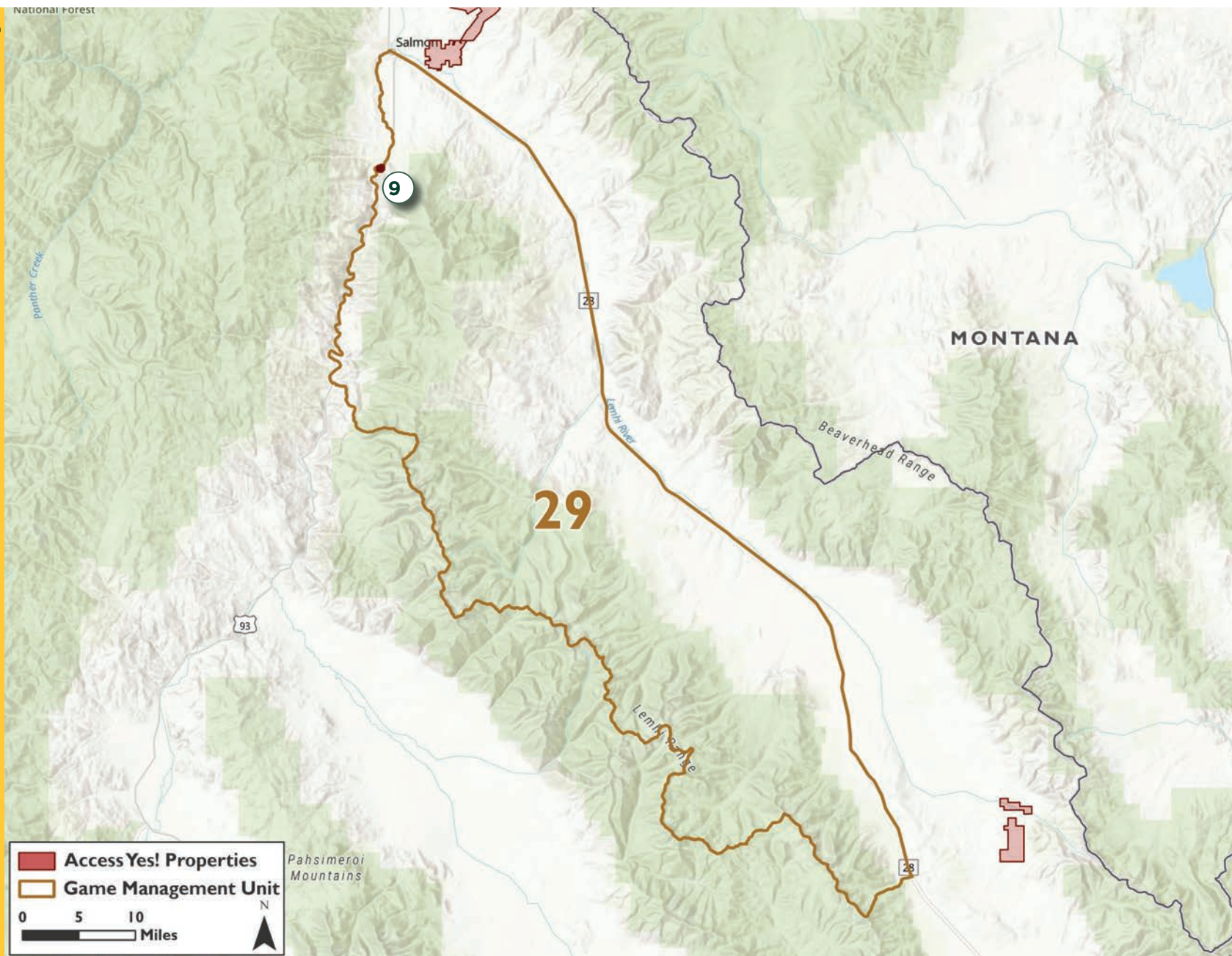


Access Yes! 2025 Southeast Region, Upper Snake & Salmon Regions Table of Contents

Unit	Property	Page						
29		8	69		38	73A	66	
	Johnson Pond	9		Bulls Fork Ranch	41		Arbon - Southwest Bench	68
30		10		Dan Creek - Jumpoff Hill	42		Excalibur Ranches-East Rockland Bench	69
	Lower Kirtley Creek, Lemhi River	11		Dan Creek - Schwieder	43		Hillhouse Canyon	70
	Upper Kirtley Creek	12		East of Ririe Reservoir/Meadow Crk Junc	44		Rockland	71
30A		13		Pole Bridge/Willow Creek	45		Steve Deeg Farms	72
	Upper Lemhi Access Area	14		Pole Bridge South/Willow Creek	46	74		73
50		15		Sundown Ranch	47		Swan Lake	74
	Champagne Creek West of Arco	16		Wolverine Canyon - East	48	75		75
60		17	71		49		Barker Ag	76
60A		19		Inkom - East Bench	51	76		77
	Eighteen Mile Ranch - Camas Creek near Kilgore	21		McNabb Canyon	52		Aspen Range	79
	Fogg Butte/Split Butte/Sand Creek WMA	23		Pocatello - 2 and 1/2 Mile Road	53		Barker Ag	80
	Henry's Fork North of Chester Wetlands	25		Portneuf River	54		Fox Hills Ranch	81
	Kilgore Area	26	72		55		Thomas Fork	82
61		28		Aspen Range	57			
	Pintail Point-Henry's Lake	29		Chesterfield	58			
62		30		Ninety Percent Canyon	59			
	North Teton River	31	73		60			
63A		32		Arbon - East Bench	62			
	Henry's Fork near Cartier WMA	33		Big Onion	63			
				Black Canyon	64			
67		34		Daniels Valley	65			
	Pine Creek Bench	36						
	Pine Creek Bench Area near Hwy 31	37						

For the most up to date and more
information, visit our website:
idfg.idaho.gov/access

**UNIT
29**



Johnson Pond

Access to 12 acres of private land

Restrictions



Opportunities



Directions: From Salmon travel south on Highway 93 eight miles to Bureau of Land Management 8-Mile Access site. Park at BLM access site and walk to property.

Landowner Permission Required	
Dates of Access (year-round unless otherwise stated)	
Sportsmen Numbers Unlimited	X
Sportsmen Numbers Limited	
# Per Day	
Other Restrictions	
Pack-in/pack-out trash.	
No commercial use.	
No hunting or trapping.	
Opportunity Exceptions	
Fishing 800 yards of shoreline on Johnson Pond.	
No wolf trapping or hunting on this parcel.	



Lower Kirtley Creek, Lemhi River

Access to 2,054 acres of private land and 8,000 acres of public land

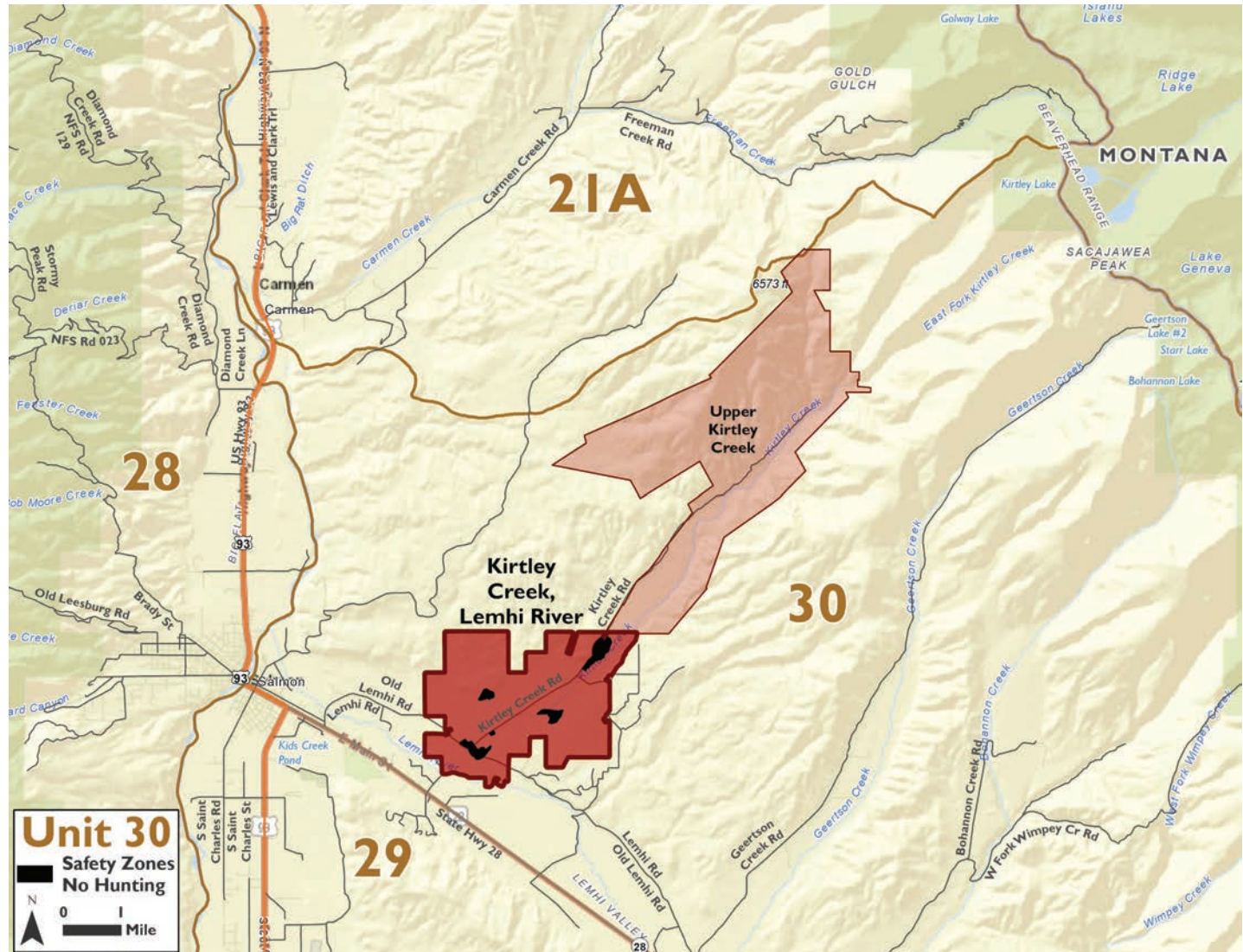
Restrictions



Opportunities



Directions: 2.4 miles east from Salmon on Old Lemhi Road.	
Landowner Permission Required	
Dates of Access (year-round unless otherwise stated)	
Sportsmen Numbers Unlimited	X
Sportsmen Numbers Limited	
# Per Day	
Other Restrictions	
Access for Hunting and Fishing ONLY. Please stay on the main road ONLY. No collecting rocks or firewood. No spotlighting. No littering. No hunting close to dwellings. No driving through uncut hay or grain fields. No dogs other than hunting dogs.	
Opportunity Exceptions	
Pheasant stocking and hunting occurs on at least portions of this property. In these stocked areas, an Upland Game Bird Permit is required. View access restrictions, shooting hours, stocking schedules, and more at idfg.idaho.gov/opp/upland-game-release-area-kirtley-creek-access-yes	
No wolf trapping or hunting on this parcel.	
Fishing 1.5 miles of shoreline on Lemhi River.	



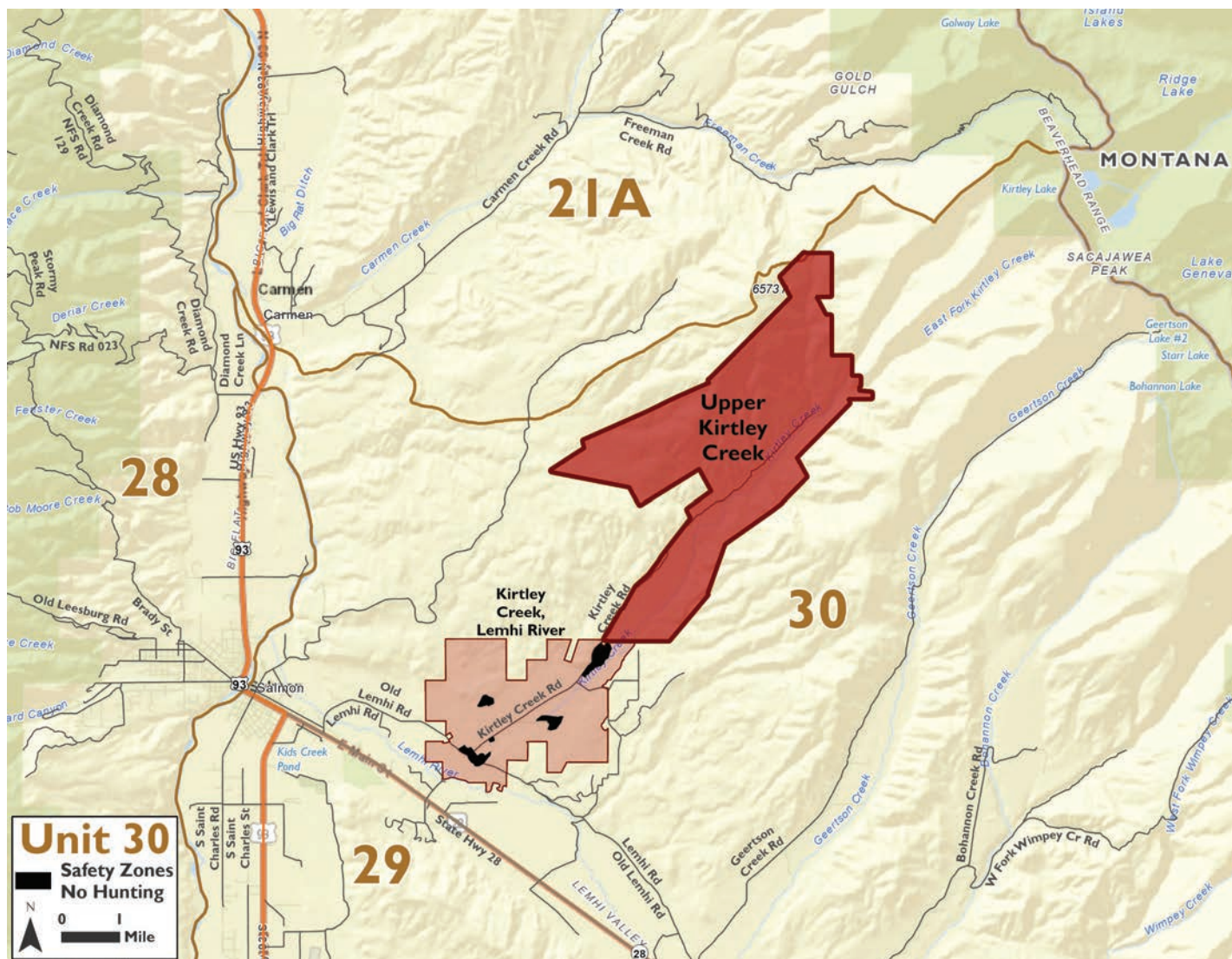
Upper Kirtley Creek

Access to 3,891 acres of private land and 8,000 acres of public land

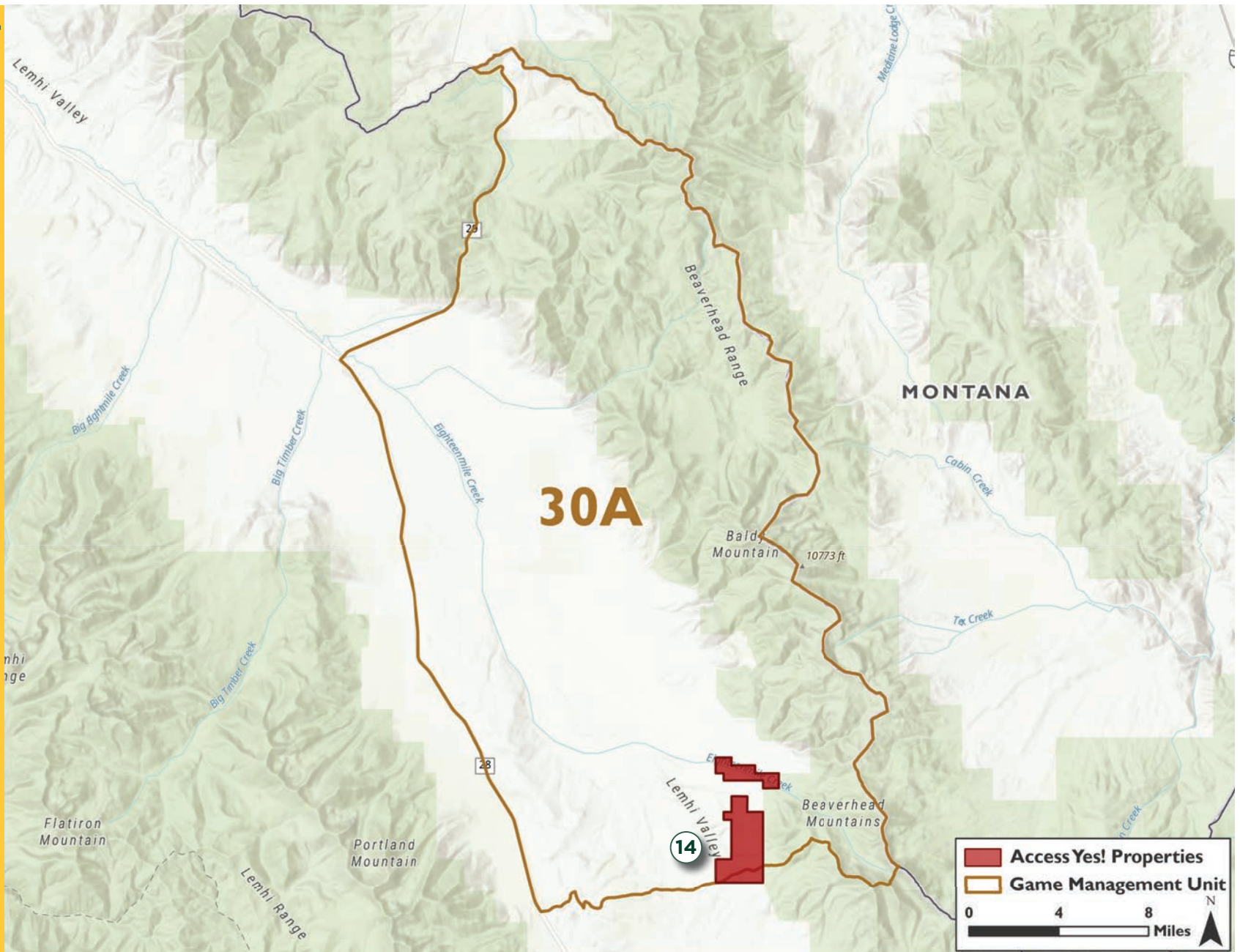
Restrictions

Opportunities

Directions: 2.4 miles east from Salmon on Old Lemhi Road.	
Landowner Permission Required	
Dates of Access (year-round unless otherwise stated)	
Sportsmen Numbers Unlimited	X
Sportsmen Numbers Limited	
# Per Day	
Other Restrictions	
Access for Hunting and Fishing ONLY. Please stay on the main road ONLY. No collecting rocks or firewood. No spotlighting. No littering. No hunting close to dwellings. No driving through uncut hay or grain fields. No dogs other than hunting dogs.	
Opportunity Exceptions	
Pheasant stocking and hunting occurs on at least portions of this property. In these stocked areas, an Upland Game Bird Permit is required. View access restrictions, shooting hours, stocking schedules, and more at idfg.idaho.gov/opp/upland-game-release-area-kirtley-creek-access-yes	
No wolf trapping or hunting on this parcel.	




**UNIT
30A**

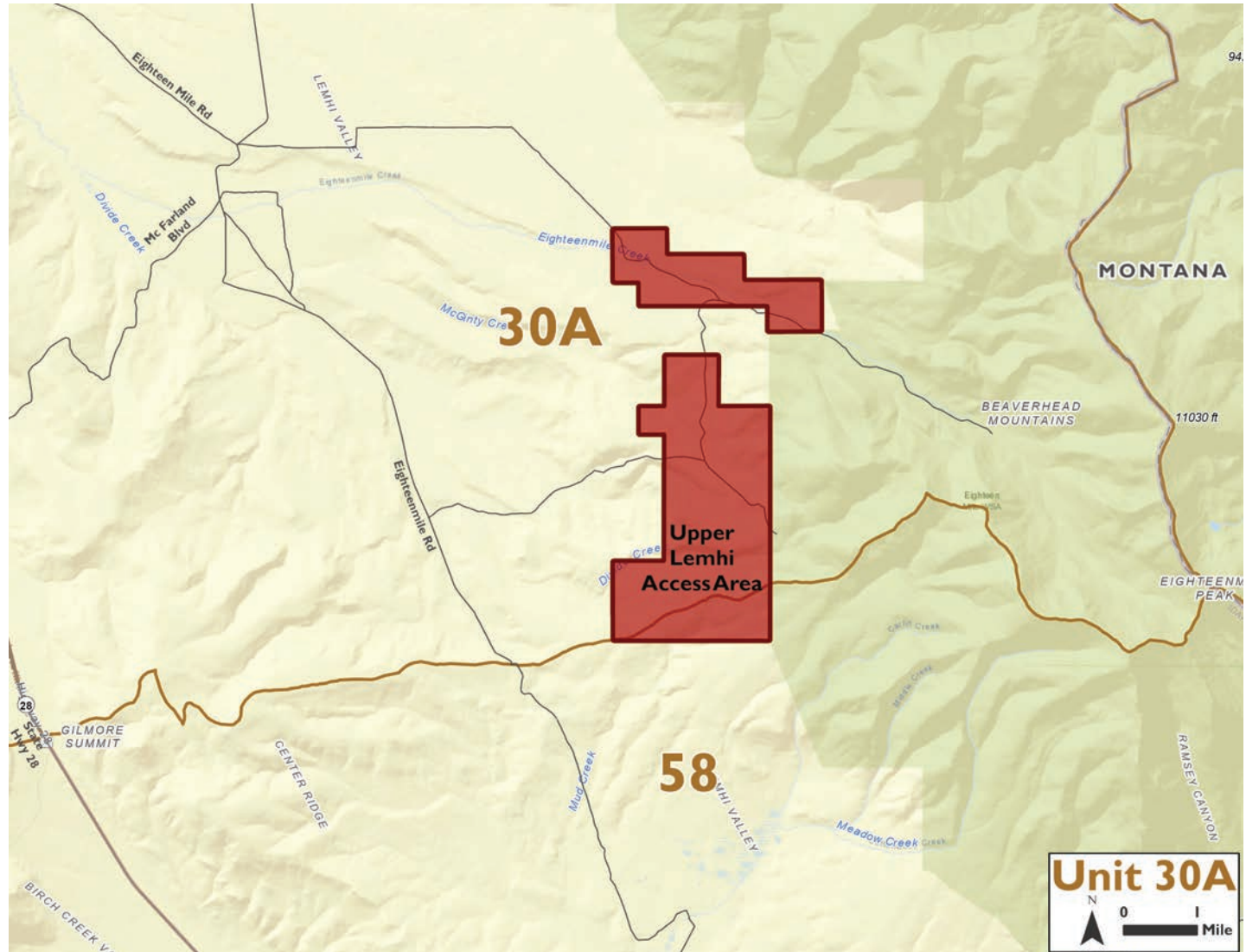


Upper Lemhi Access Area

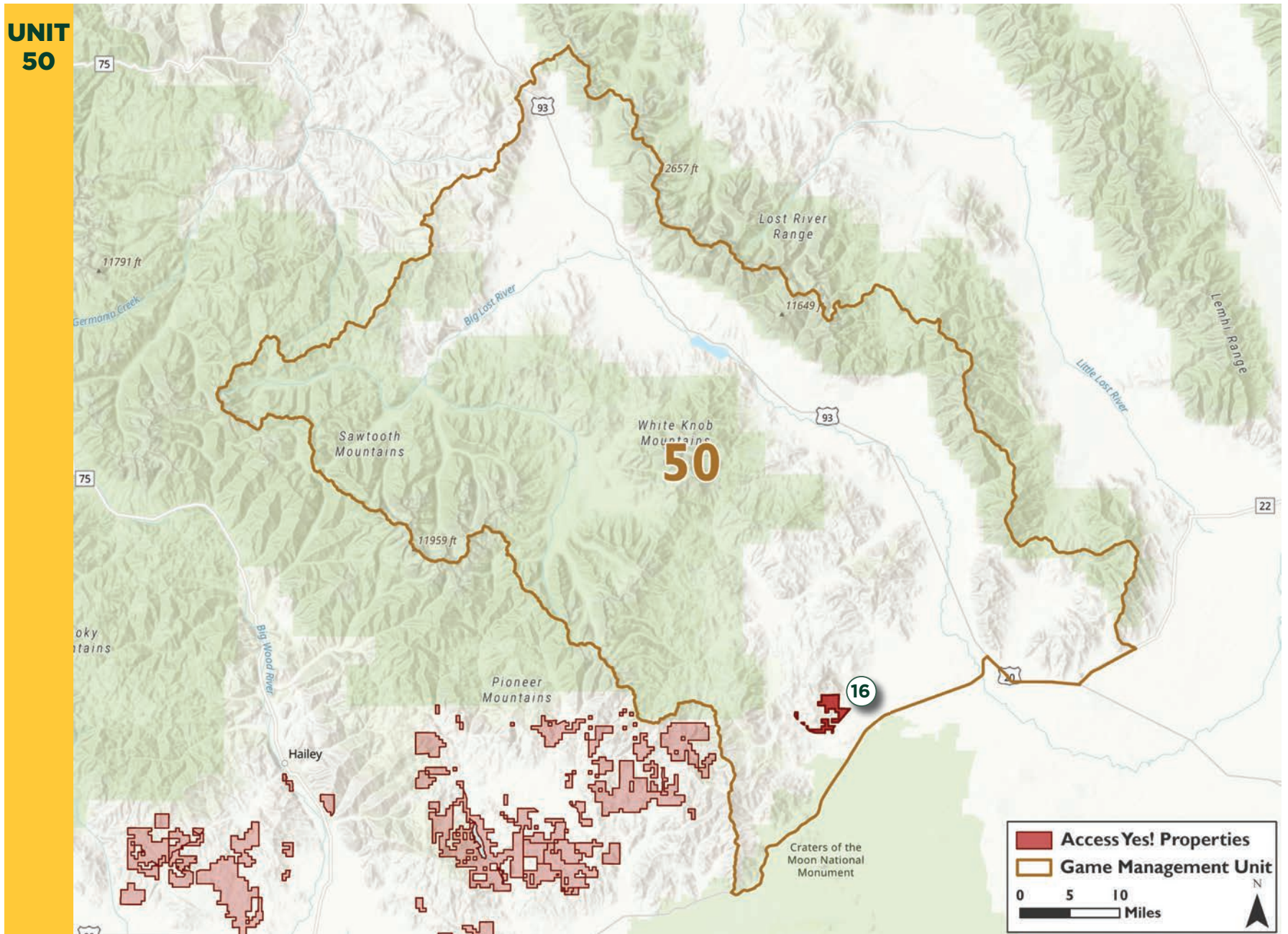
Access to 2,502 acres of private land and 5,000 acres of public land

Restrictions	Opportunities
  	      

Directions: 20 miles south of Leadore on Eighteenmile Rd.	
Landowner Permission Required	
Dates of Access (year-round unless otherwise stated)	
Sportsmen Numbers Unlimited	X
Sportsmen Numbers Limited	
# Per Day	
Opportunity Exceptions	
No wolf trapping or hunting on this parcel.	



**UNIT
50**



Champagne Creek West of Arco

Access to 1,810 acres of private land and 11,000 acres of public land

Restrictions

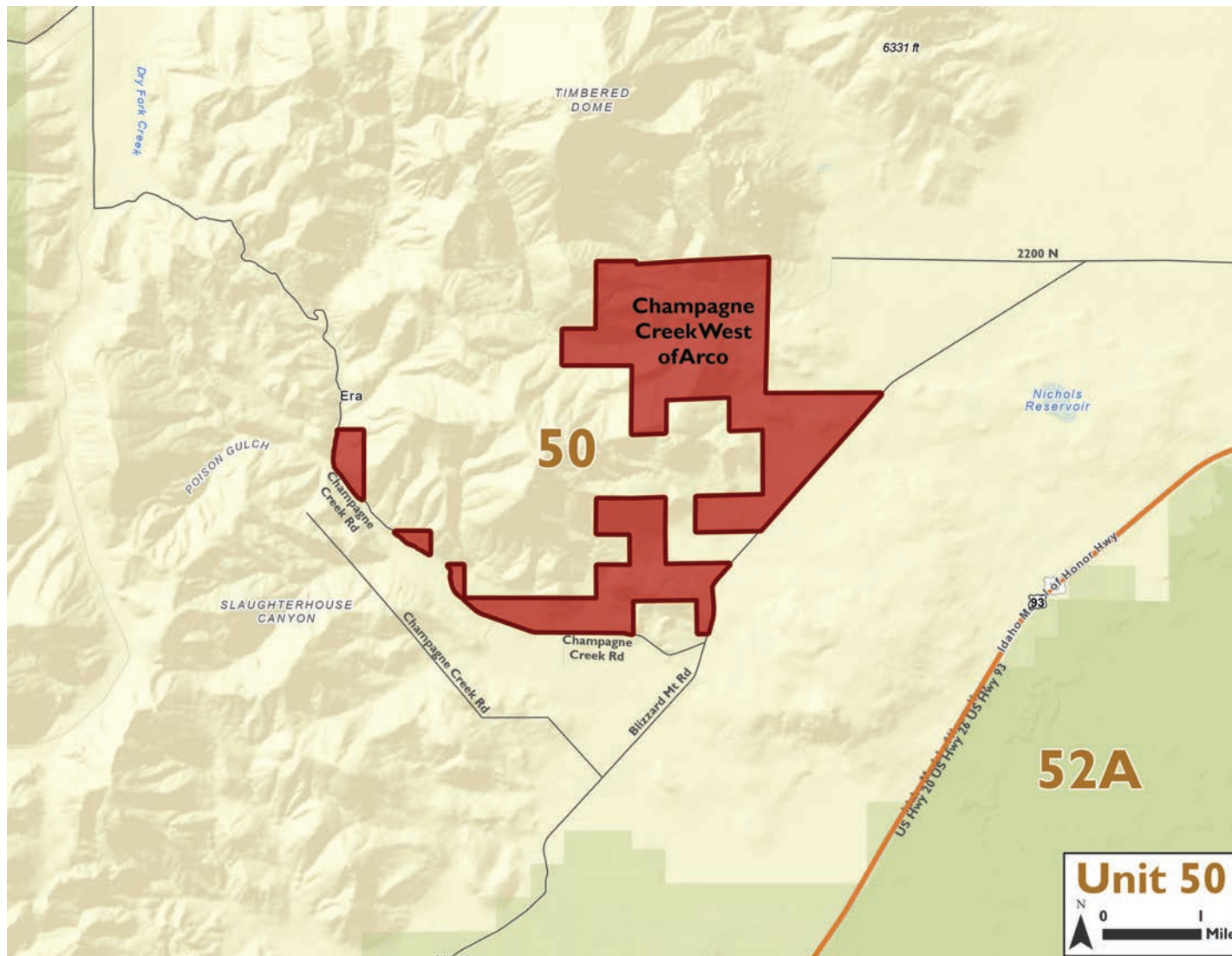


Opportunities

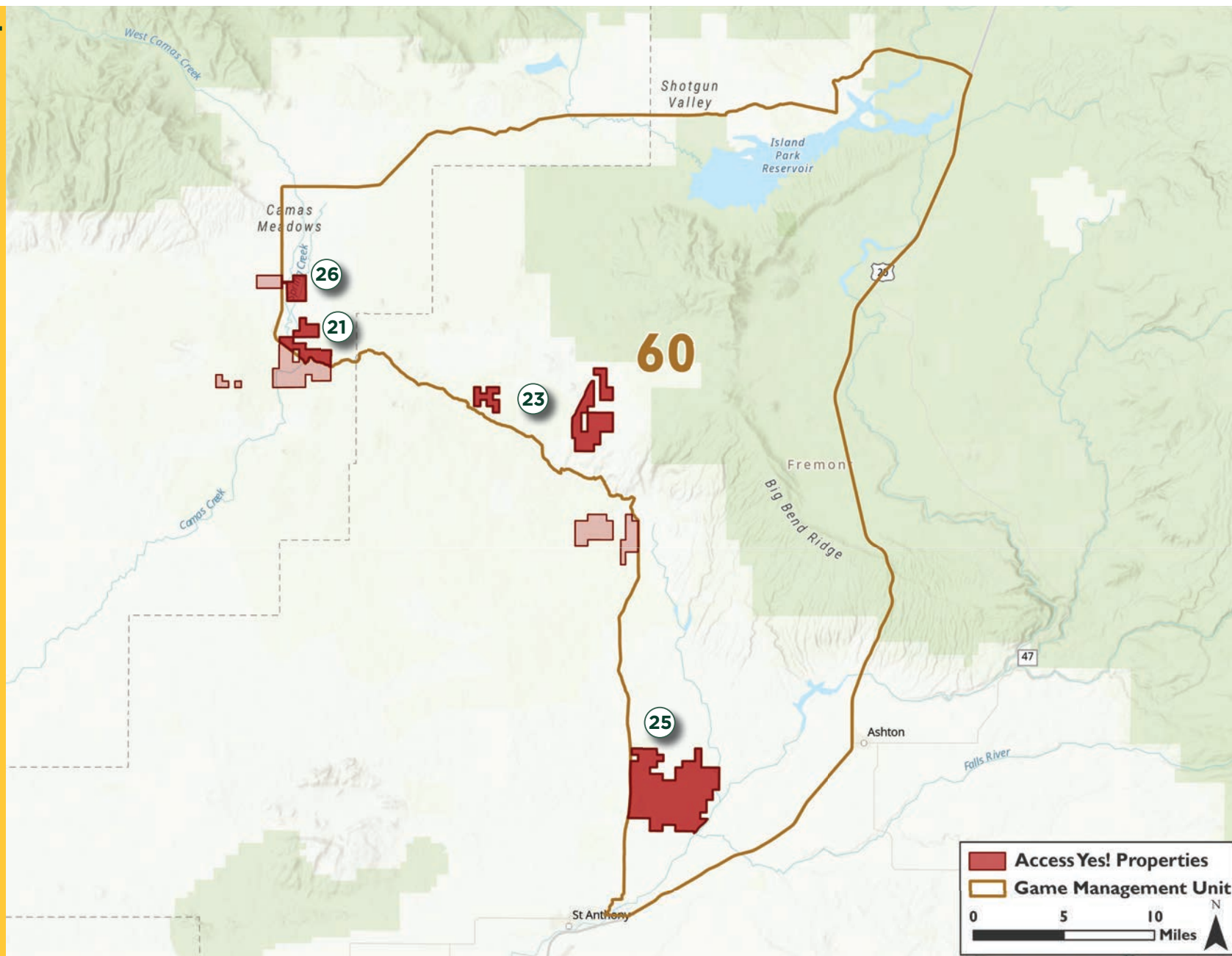


Directions: From Idaho Falls, travel 67 miles to the west on Hwy 20 to reach Arco. Turn southwest onto Hwy 26 headed to Craters of the Moon. Travel 2.3 miles until you reach 2200 N. Turn west onto 2200 N and it will turn into Blizzard Mountain Road headed slightly south. Follow this road for approximately 2 miles until the first section is reached.












Landowner Permission Required	
Dates of Access (year-round unless otherwise stated)	10/1-12/15
Sportsmen Numbers Unlimited	X
Sportsmen Numbers Limited	
# Per Day	
Other Restrictions	
Do not park vehicles at landowners residence. Sign in required at access points.	
Opportunity Exceptions	
No wolf trapping or hunting on this parcel.	



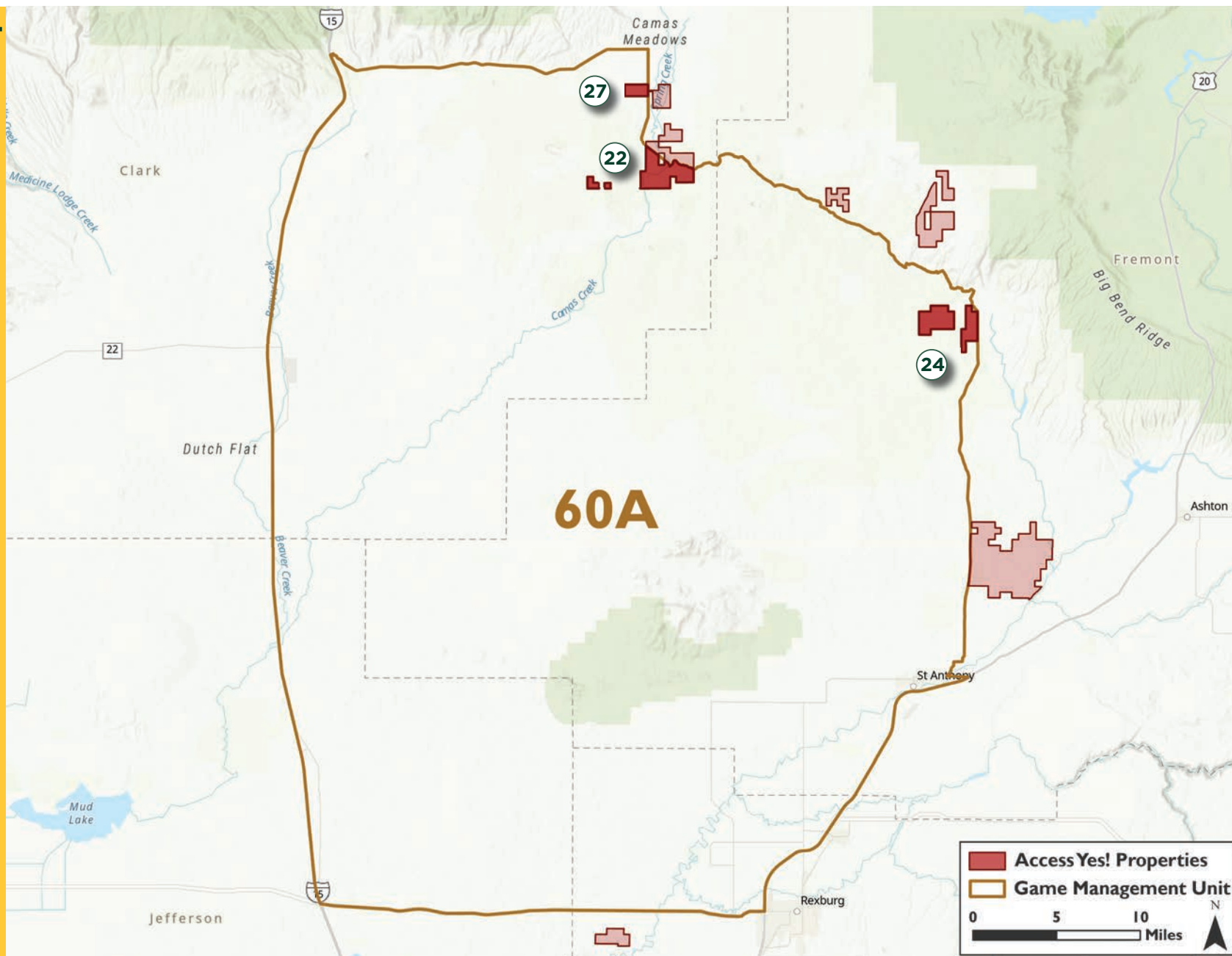
UNIT 60














Unit 60 *ACCESS YES!* Properties

Property	Pg	Restrictions										Opportunities							
		Landowner Permission Required	Dates of Access (year-round unless otherwise stated)	Sportsmen Numbers Unlimited	Sportsmen Numbers Limited	# Per Day						Other							Exceptions
Eighteen Mile Ranch-Camas Creek near Kilgore	21	X	6/1- 11/30	X			X	X		X	X	Contact Andy Niederer at 208-351-1240 for hunting permission. No requirement to gain permission to gain permission for fishing opportunities.	X	X	X	X		X	1.5 miles of shoreline on Camas Creek & Spring Creek. Fishing on the east side of the Red Road is allowed. Fishing on the west side of the Red Road is closed to fishing within the property. No sage grouse hunting allowed. No wolf trapping or hunting on this parcel.
Fogg Butte/Split Butte/Sand Creek Wildlife Management Area	23		5/1- 12/31	X			X	X	X			Be aware of cattle on properties. Close all gates behind you. Sign in required.	X	X	X		X	X	No wolf trapping or hunting on this parcel.
Henry's Fork North of Chester Wetlands	25		5/1- 12/31	X			X	X		X		Be aware of cattle in the area. Sign in required.	X	X	X	X	X	X	No wolf trapping or hunting on this parcel.
Kilgore Area	26			X			X	X		X		Access parcels are open to all persons who are actively hunting and/or fishing. Hunting and fishing opportunity are open for all legal species in accordance with Idaho Department of Fish and Game rules and regulations. All access is by non-motorized means unless posted otherwise. If posted open to motorized entry, travel is restricted to specific roads and trails. All other activities require landowner permission, these include but are not limited to off-road motorized travel for game retrieval, target shooting, camping, professional dog training.	X	X	X	X		X	No wolf trapping or hunting on this parcel. Fishing 2 miles of shoreline on Camas Creek, Spring Creek.

**UNIT
60A**



Unit 60A *ACCESS YES!* Properties

Property	Pg	Landowner Permission Required	Dates of Access (year-round unless otherwise stated)	Sportsmen Numbers Unlimited	Sportsmen Numbers Limited	# Per Day	Restrictions						Opportunities						Exceptions
												Other							
Eighteen Mile Ranch-Camas Creek near Kilgore	21	X	6/1-11/30	X			X	X		X	X	Contact Andy Niederer at 208-351-1240 for hunting permission. No requirement to gain permission for fishing opportunities.	X	X	X	X		X	1.5 miles of shoreline on Camas Creek & Spring Creek. Fishing on the east side of the Red Road is allowed. Fishing on the west side of the Red Road is closed to fishing within the property. No sage grouse hunting allowed. No wolf trapping or hunting on this parcel.
Fogg Butte/ Split Butte/Sand Creek Wildlife Management Area	23		5/1-12/31	X			X	X	X			Be aware of cattle on properties. Close all gates behind you. Sign in required.	X	X	X		X	X	No wolf trapping or hunting on this parcel.
Kilgore Area	26			X			X	X		X		Access parcels are open to all persons who are actively hunting and/or fishing. Hunting and fishing opportunity are open for all legal species in accordance with Idaho Department of Fish and Game rules and regulations. All access is by non-motorized means unless posted otherwise. If posted open to motorized entry, travel is restricted to specific roads and trails. All other activities require landowner permission, these include but are not limited to off-road motorized travel for game retrieval, target shooting, camping, professional dog training.	X	X	X	X		X	No wolf trapping or hunting on this parcel. Fishing 2 miles of shoreline on Camas Creek, Spring Creek.

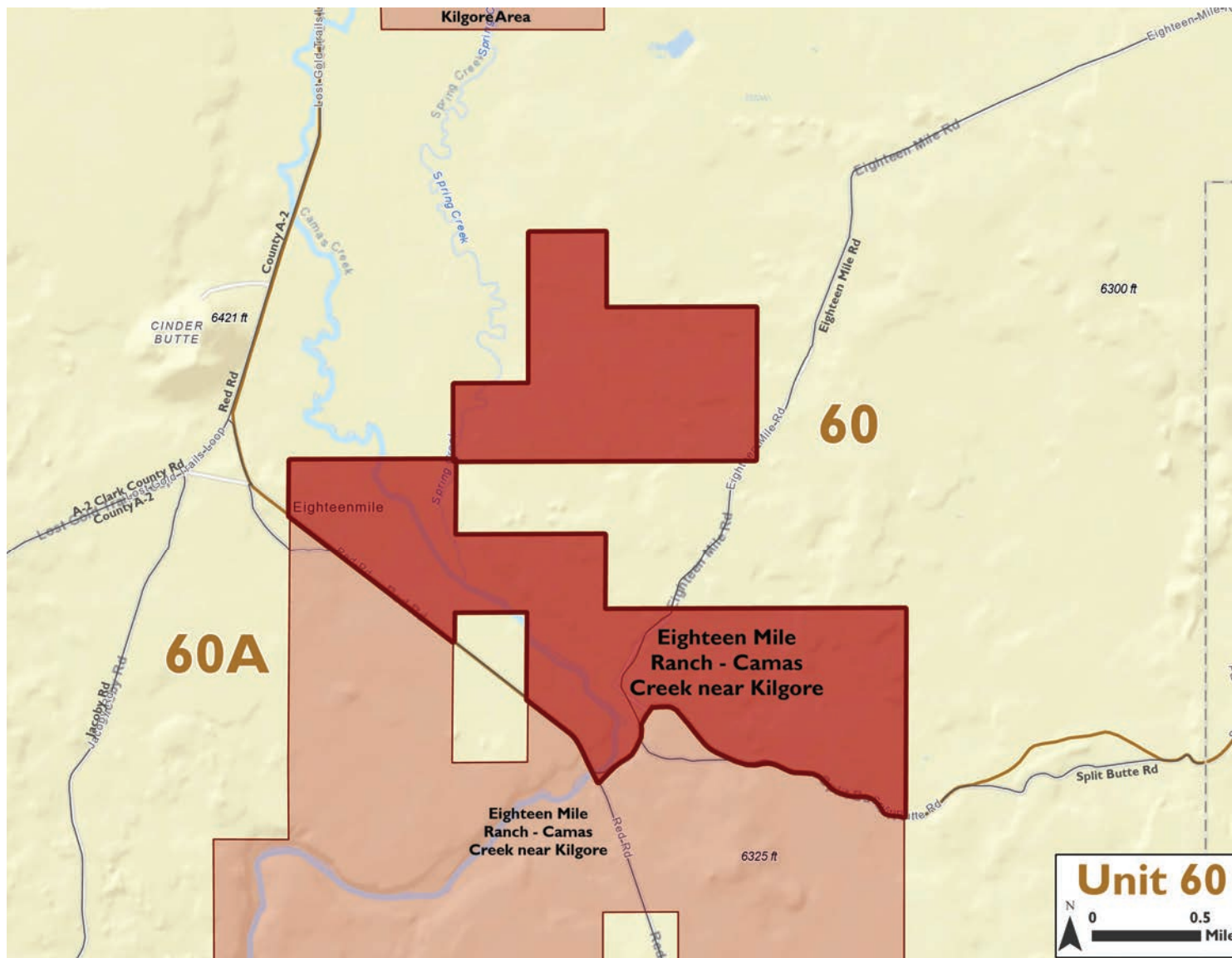
Eighteen Mile Ranch-Camas Creek near Kilgore

Access to 2,538 acres of private land and 7,300 acres of public land

Directions: From Rexburg, take north Rexburg exit and head north for 32.7 miles. Look for Access Yes signs on both sides of the road.



Landowner Permission Required for hunting Phone: (208)-351-1240, Andy Niederer



Eighteen Mile Ranch-Camas Creek near Kilgore

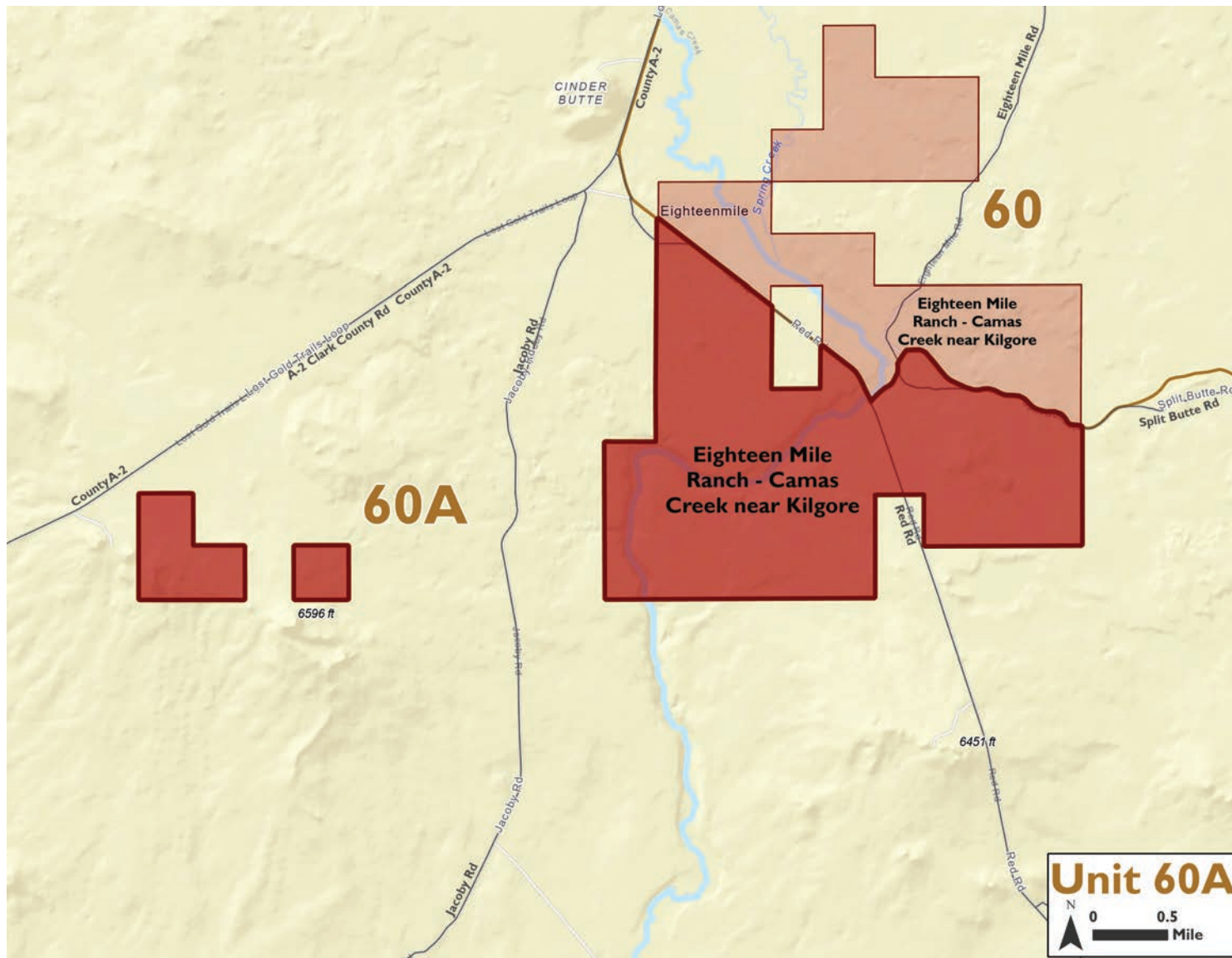
Access to 2,538 acres of private land and 7,300 acres of public land

Directions: From Rexburg, take north Rexburg exit and head north for 32.7 miles.
Look for Access Yes signs on both sides of the road.

Restrictions

Opportunities

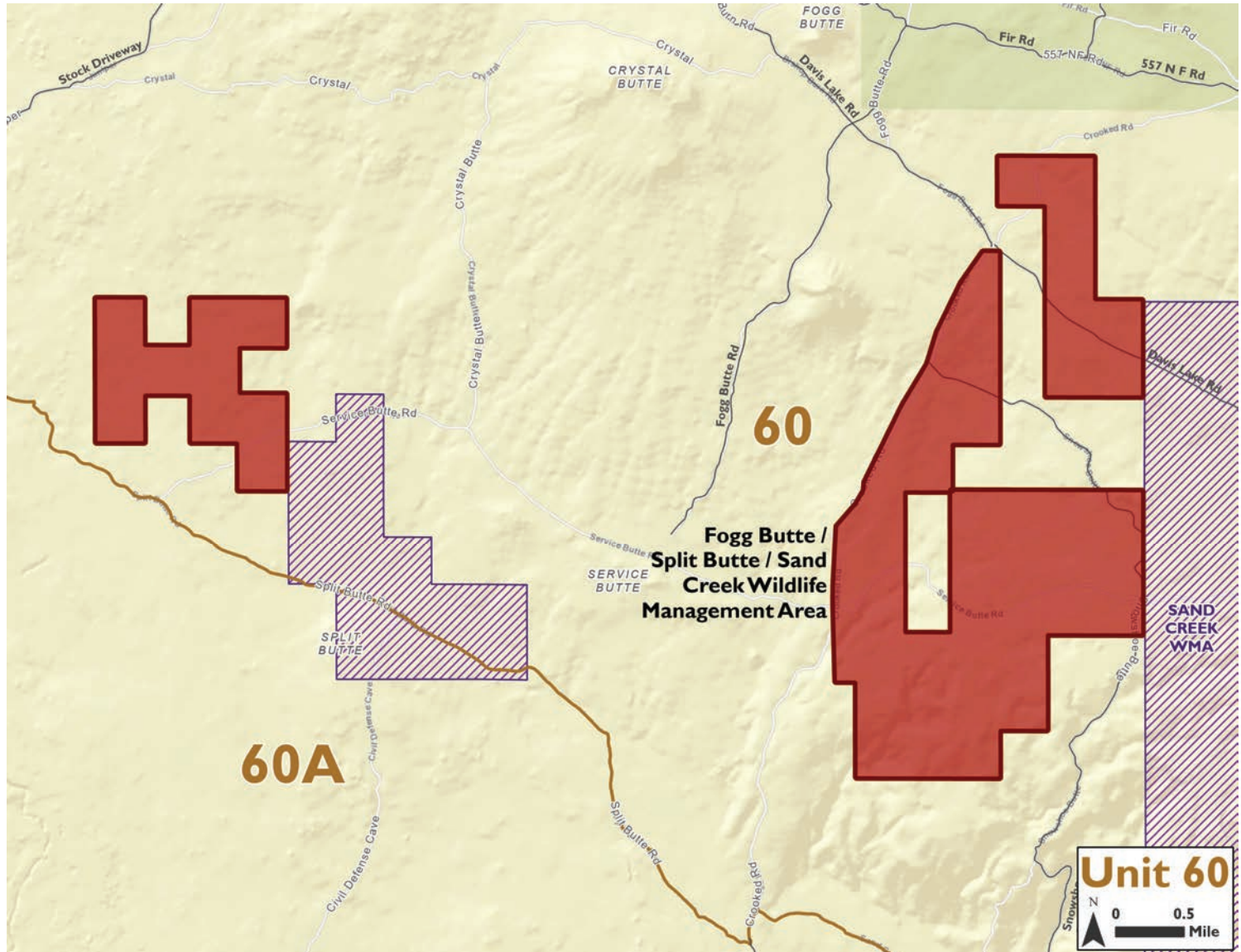
Landowner Permission Required for hunting Phone: (208)-351-1240, Andy Niederer



Fogg Butte/Split Butte/Sand Creek WMA

Access to 3,576 acres of private land and 45,000 acres of public land

Directions: From St. Anthony, take Hwy 20 Business Loop through town and turn left onto Sand Creek Road. At the junction of North River Road, stay on the Sand Creek Road and travel approximately 16 miles. The first properties are to the west. The Fogg Butte properties are accessed by the Hamilton Hill road which is west of the Sand Creek Ponds. Travel approximately 6 miles past the ponds heading northwest. The Split Butte property can be accessed on the Hamilton Hill Road to the west.




Fogg Butte/Split Butte/Sand Creek WMA

Access to 3,576 acres of private land and 45,000 acres of public land

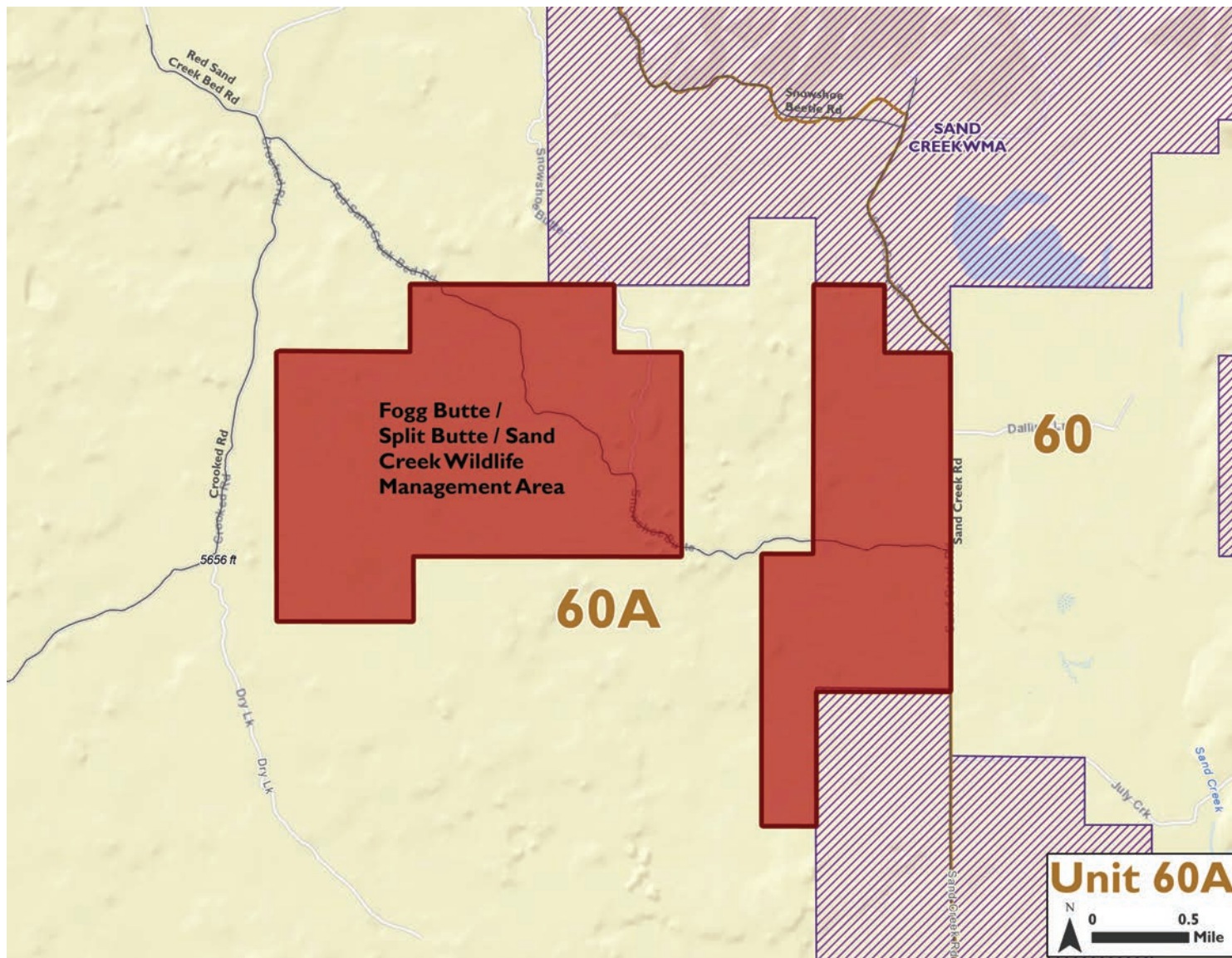
Directions: From St. Anthony, take Hwy 20 Business Loop through town and turn left onto Sand Creek Road. At the junction of North River Road, stay on the Sand Creek Road and travel approximately 16 miles. The first properties are to the west. The Fogg Butte properties are accessed by the Hamilton Hill road which is west of the Sand Creek Ponds. Travel approximately 6 miles past the ponds heading northwest. The Split Butte property can be accessed on the Hamilton Hill Road to the west.

Restrictions



Opportunities

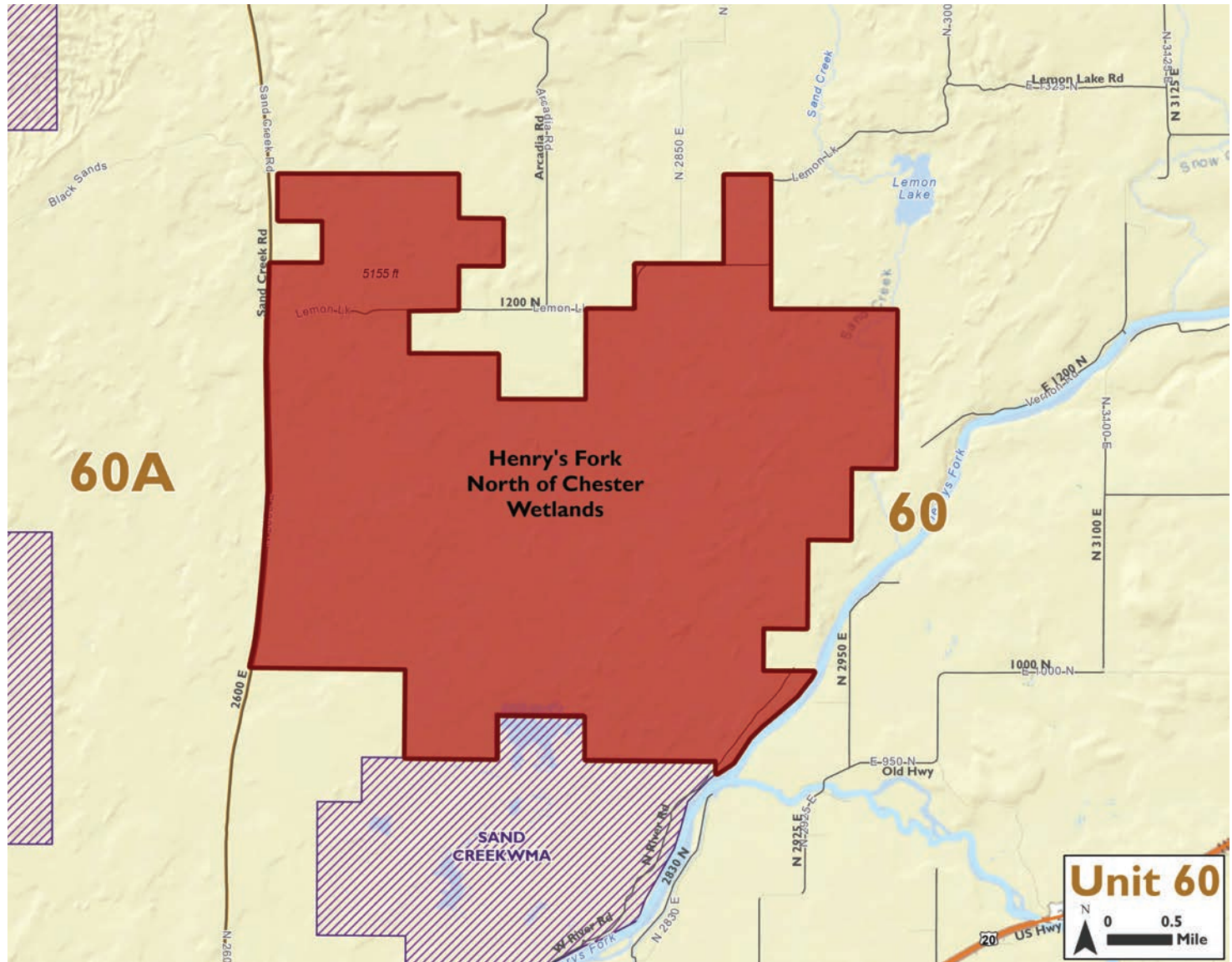




Henry's Fork North of Chester Wetlands



Access to 5,257 acres of private land and 1,625 acres of public land

Directions: From St. Anthony, travel east on the Hwy 20 business loop that travels through town. Before you cross the Henry's Fork Bridge, turn north onto Sportsman's Access road (Sand Creek Road). Access Point #1: Travel on Sand Creek Road and stay right on North River Road. Follow this road until you enter the Chester Wetlands and then travel to the end of the road until you reach the Chester Dam and property is just north of the dam. Access Point #2: Take the Sand Creek Road heading north and travel approximately 3 miles until you reach the western property. Access points are located along the Sand Creek Road.

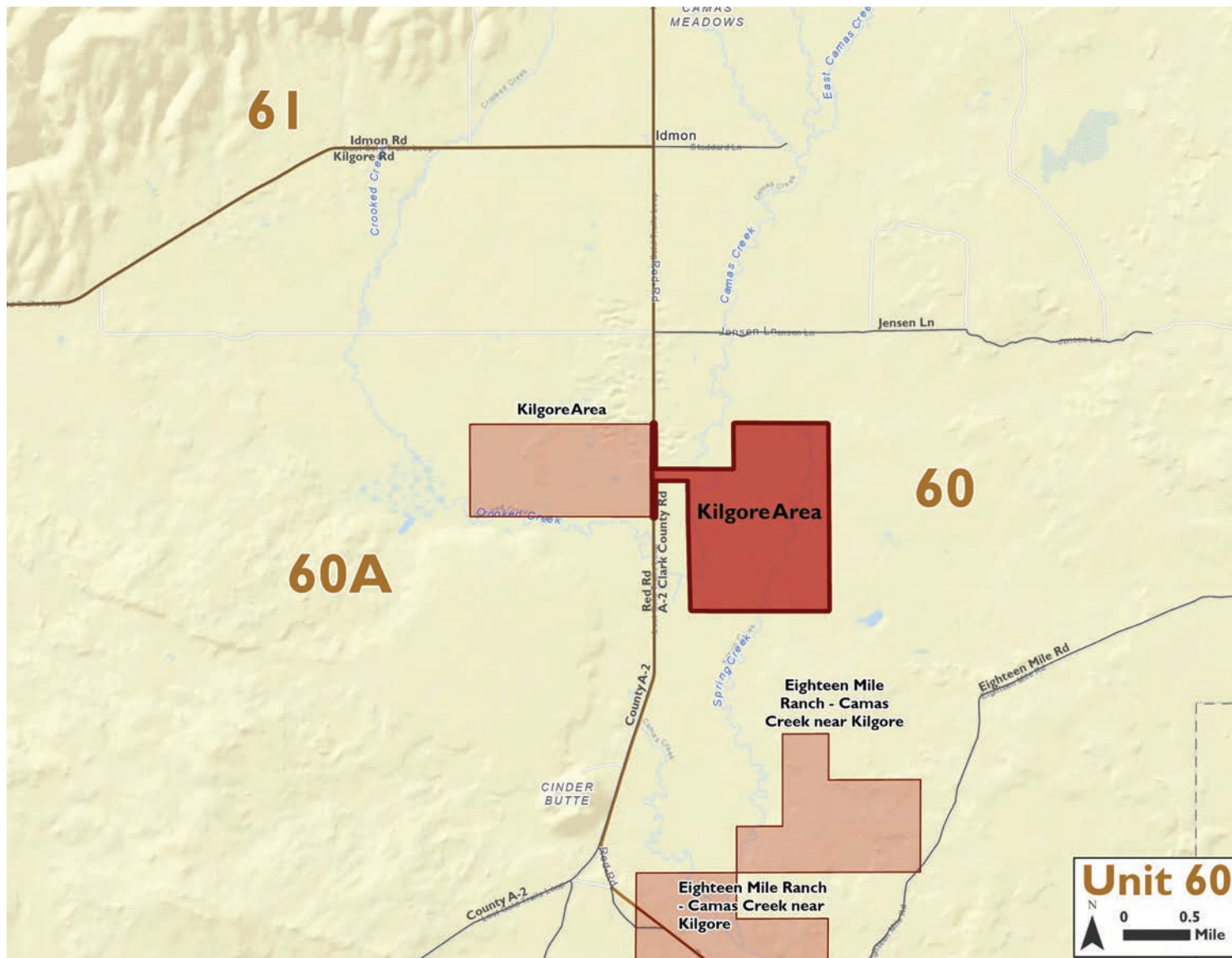


Kilgore Area

Access to 1,086 acres of private land and 300 acres of public land

Restrictions	Opportunities
  	    

Directions: From Parker, take Red Road north to Dubois/Kilgore Road intersection, continue traveling north approximately 2 miles.

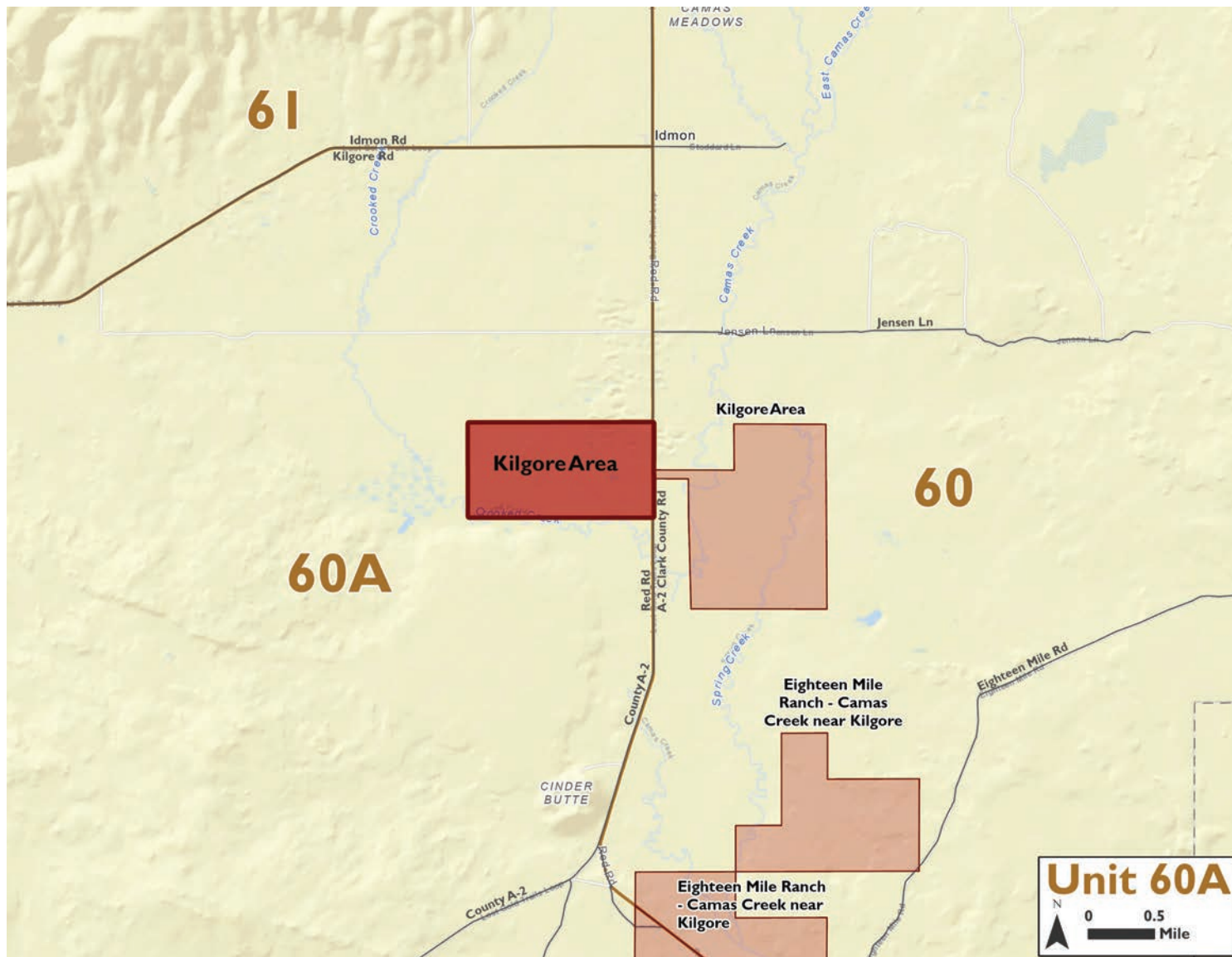


Kilgore Area

Access to 1,086 acres of private land and 300 acres of public land



Directions: From Parker, take Red Road north to Dubois/Kilgore Road intersection, continue traveling north approximately 2 miles.



UNIT 61



Pintail Point-Henry's Lake

Access to 4 acres of private land

Restrictions



Opportunities

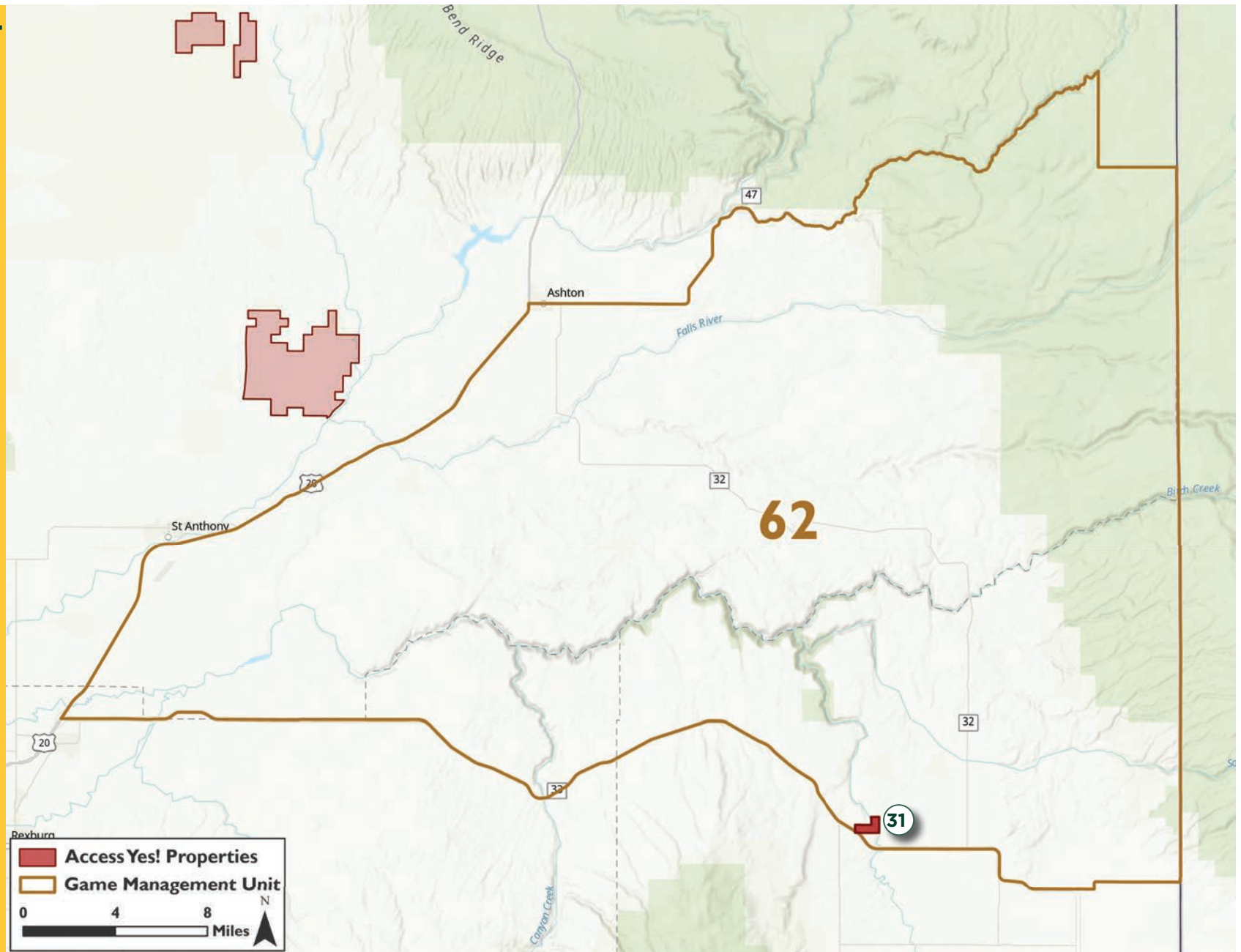


Directions: Take Highway 20 through Island Park and turn west onto Highway 87 headed towards the Henry's Lake Hatchery. Drive 1.2 miles past the hatchery and turn onto Henry's Lake Road. Travel approximately 1/2 mile and the property will be on the south side of the road.

Landowner Permission Required	
Dates of Access (year-round unless otherwise stated)	
Sportsmen Numbers Unlimited	X
Sportsmen Numbers Limited	
# Per Day	
Opportunity Exceptions	
Disabled and Handicapped opportunities. No wolf trapping or hunting on this parcel. Fishing 900 feet of shoreline on Henry's Lake.	



**UNIT
62**



North Teton River

Access to 150 acres of private land

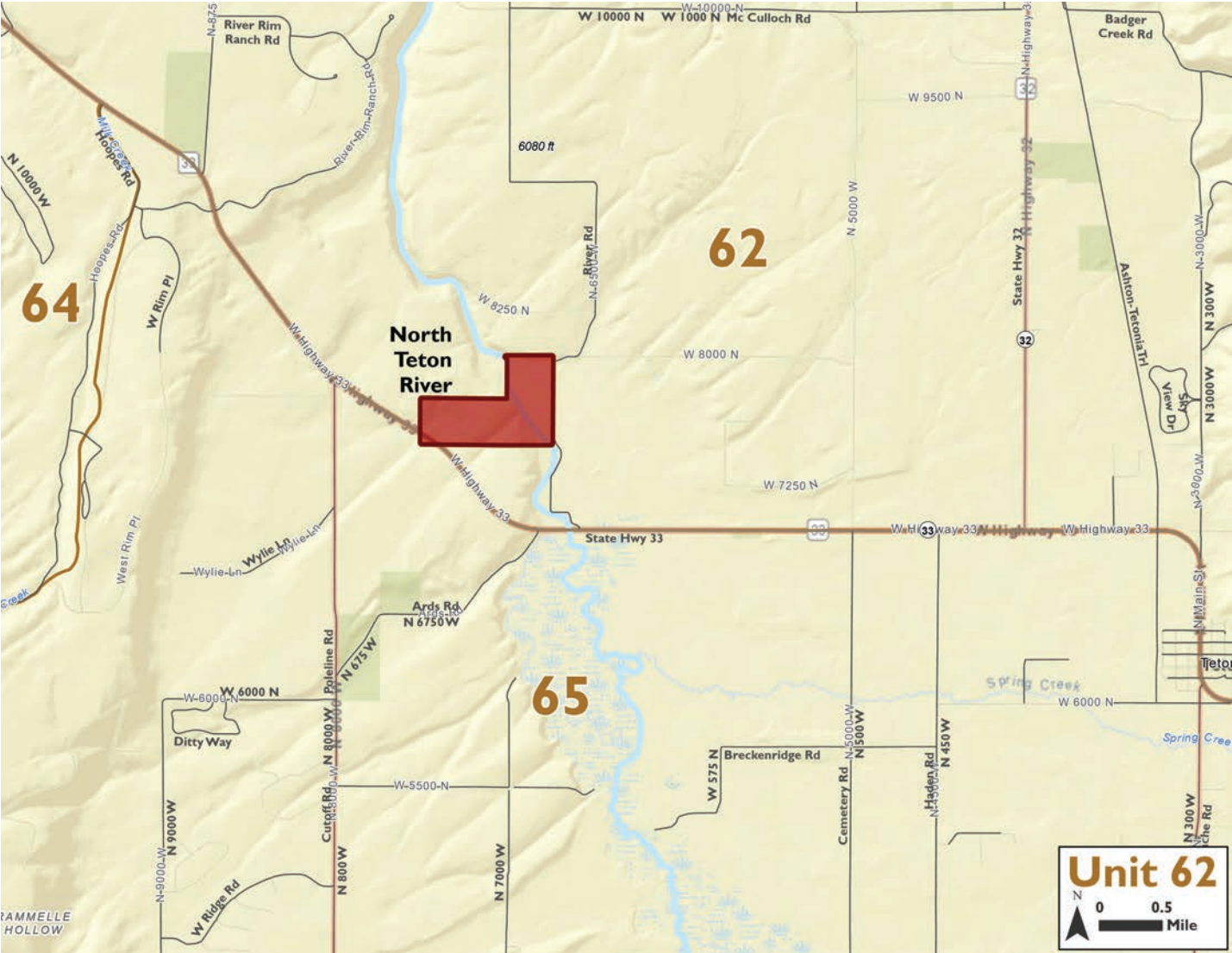
Restrictions



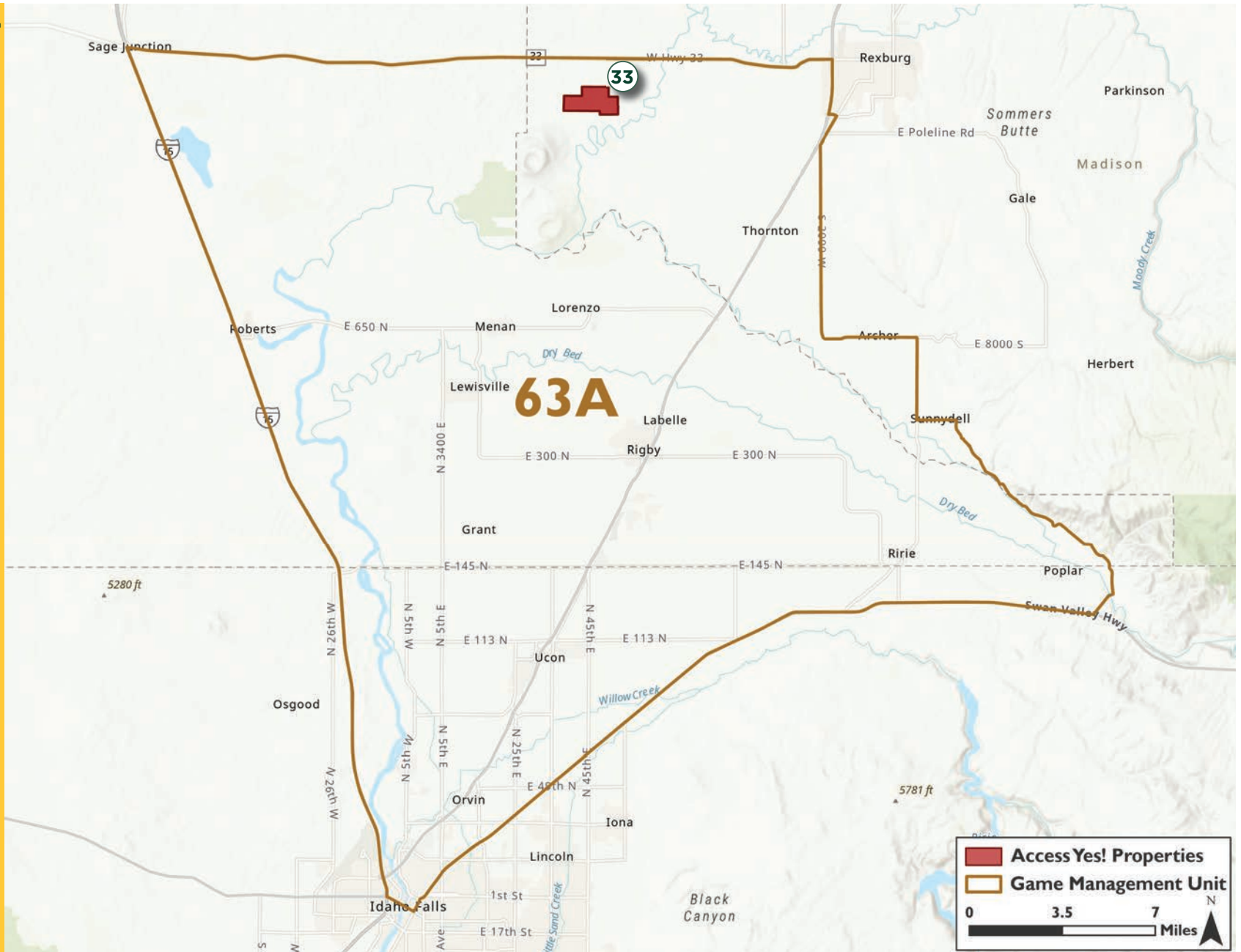
Opportunities



Directions: East out of Newdale, just after crossing Teton River (Harrop Bridge), turn north on dirt road. Approximately 1 mile north.	
Landowner Permission Required	
Dates of Access (year-round unless otherwise stated)	
Sportsmen Numbers Unlimited	X
Sportsmen Numbers Limited	
# Per Day	
Opportunity Exceptions	
No wolf trapping or hunting on this parcel.	
Fishing 1/2 mile of shoreline on Teton River	





UNIT 63A

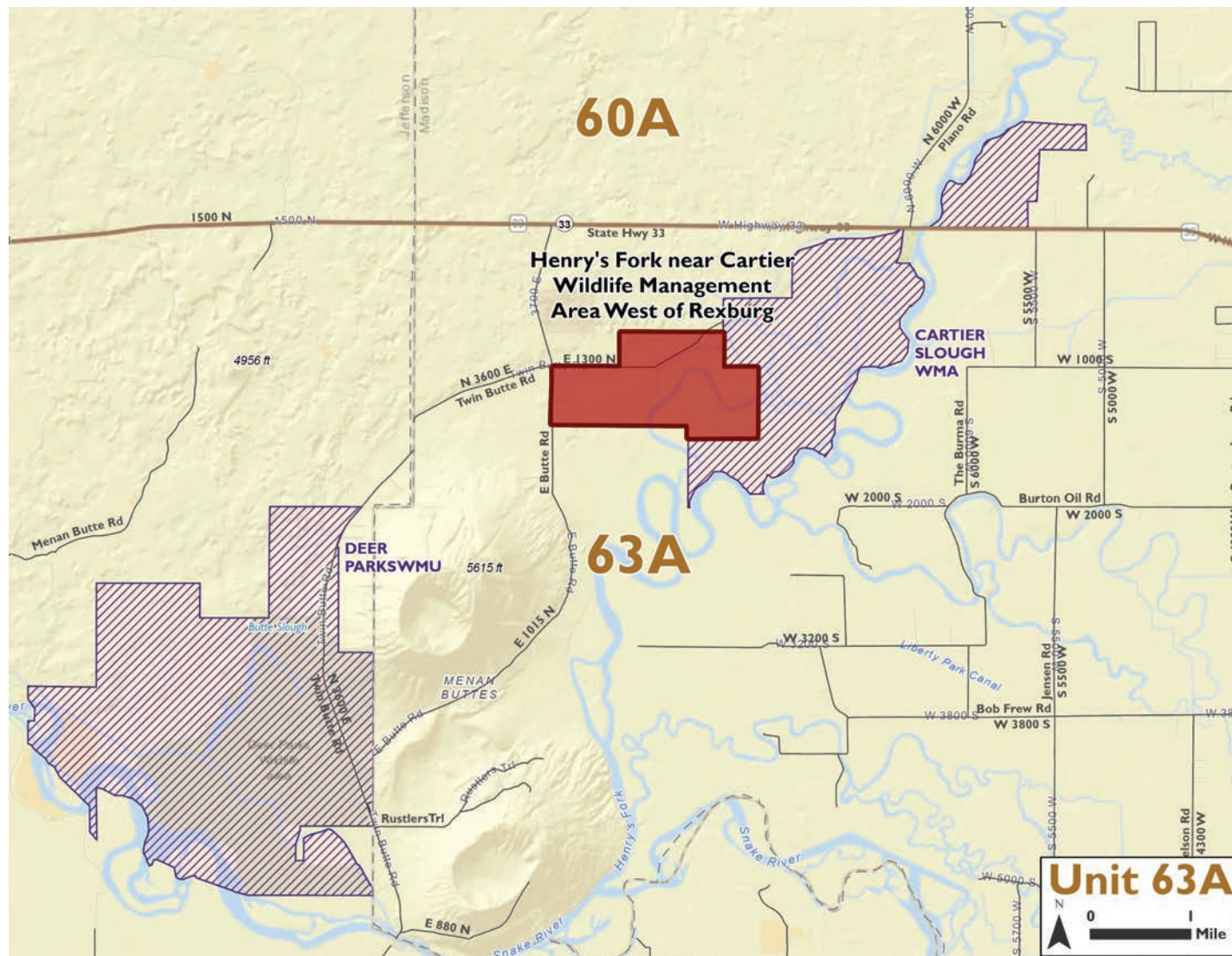


Henry's Fork near Cartier Wildlife Management Area

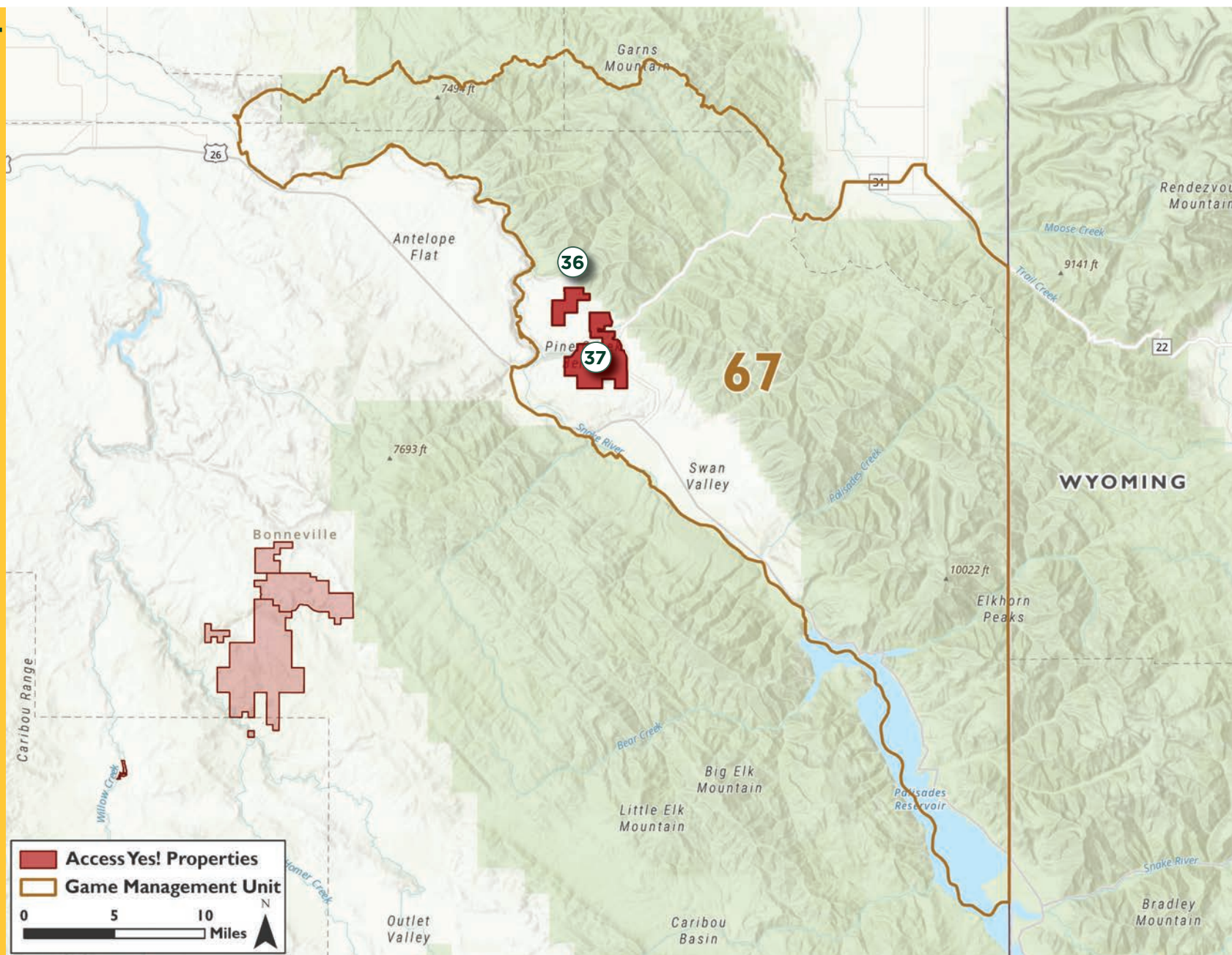
Access to 531 acres of private land and 1,850 acres of public land

Restrictions	Opportunities
  	     












Directions: From Rexburg, travel approximately 9.5 miles until you reach Beaver Dick Park. Just past the park will be the Cartier Wildlife Management Area road. Follow this road approximately 1.5 miles until you reach the northern edge of the property.	
Landowner Permission Required	
Dates of Access (year-round unless otherwise stated)	5/1-12/31
Sportsmen Numbers Unlimited	X
Sportsmen Numbers Limited	
# Per Day	
Other Restrictions	
Sign in Required. Avoid hunting around houses and agricultural buildings.	
Opportunity Exceptions	
No wolf trapping or hunting on this parcel.	
Fishing 1.25 miles of shoreline on Cartier Slough.	



UNIT 67



Unit 67 ACCESS YES! Properties

Property	Pg	Restrictions										Opportunities						
		Landowner Permission Required	Dates of Access (year-round unless otherwise stated)	Sportsmen Numbers Unlimited	Sportsmen Numbers Limited	# Per Day						Other						
Pine Creek Bench	36	X		X			X	X		X	All sportsmen must obtain a courtesy card from the landowner.	X	X	X		X	X	No wolf trapping or hunting on this parcel. Fishing of shoreline on Dry Canyon - Snake River.
Pine Creek Bench Area near Hwy 31	37		8/30-3/31/28	X			X	X		X	Mandatory Sign In boxes are located on the property in two different locations.	X	X	X		X	X	No wolf trapping or hunting on this parcel.

Pine Creek Bench

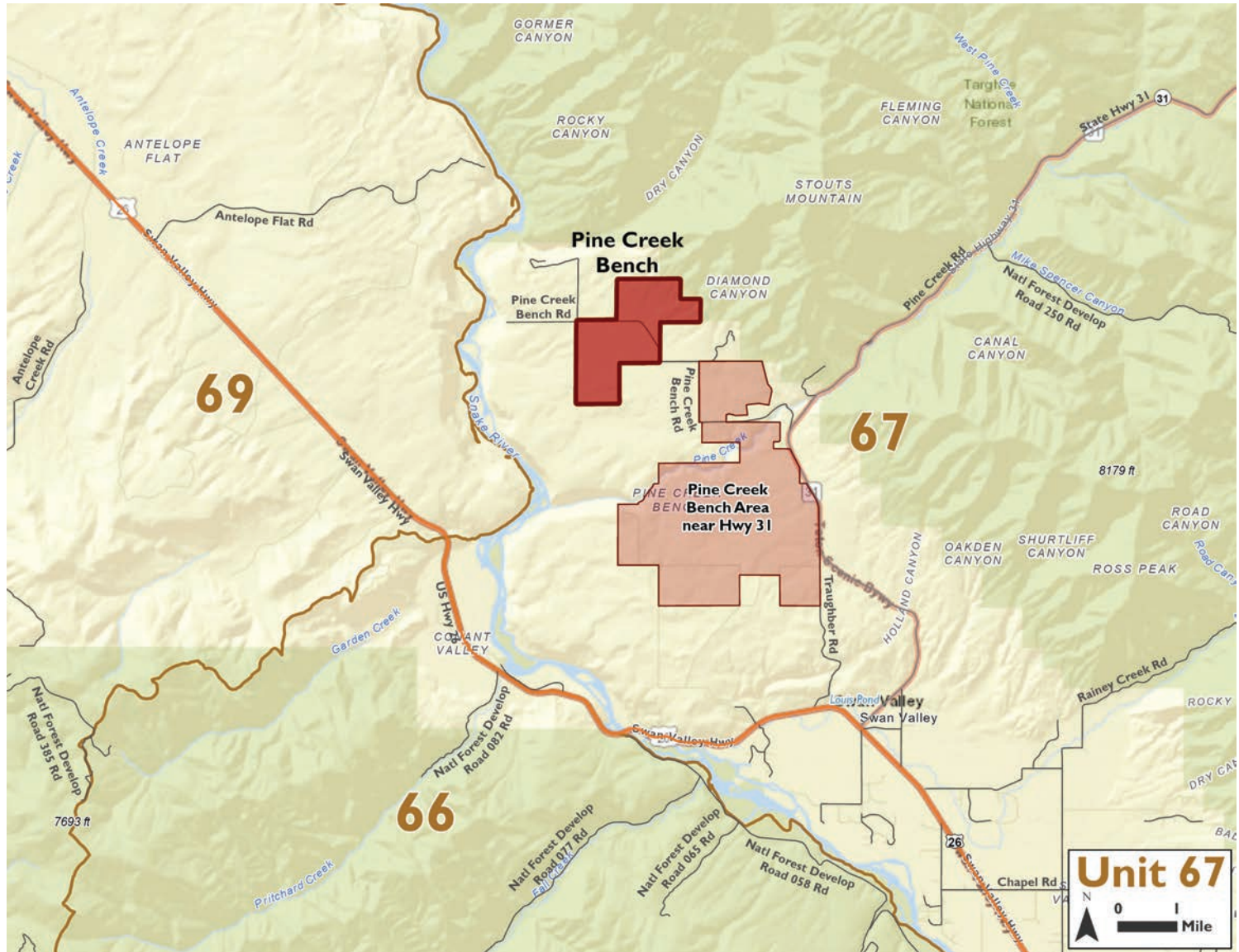
Access to 760 acres of private land and 3,000 acres of public land



Landowner Permission Required

Phone: (208) 716-1768

Directions: From Idaho Falls, take U.S. 26 to Swan Valley. Turn left on Highway 31, drive approximately 4.5 miles to Pine Creek Ranch/Pine Creek Bench Road. Turn left, road goes down the hill. Drive approximately 3.1 miles to Courchaine home, which is the center of the Access Yes! property.



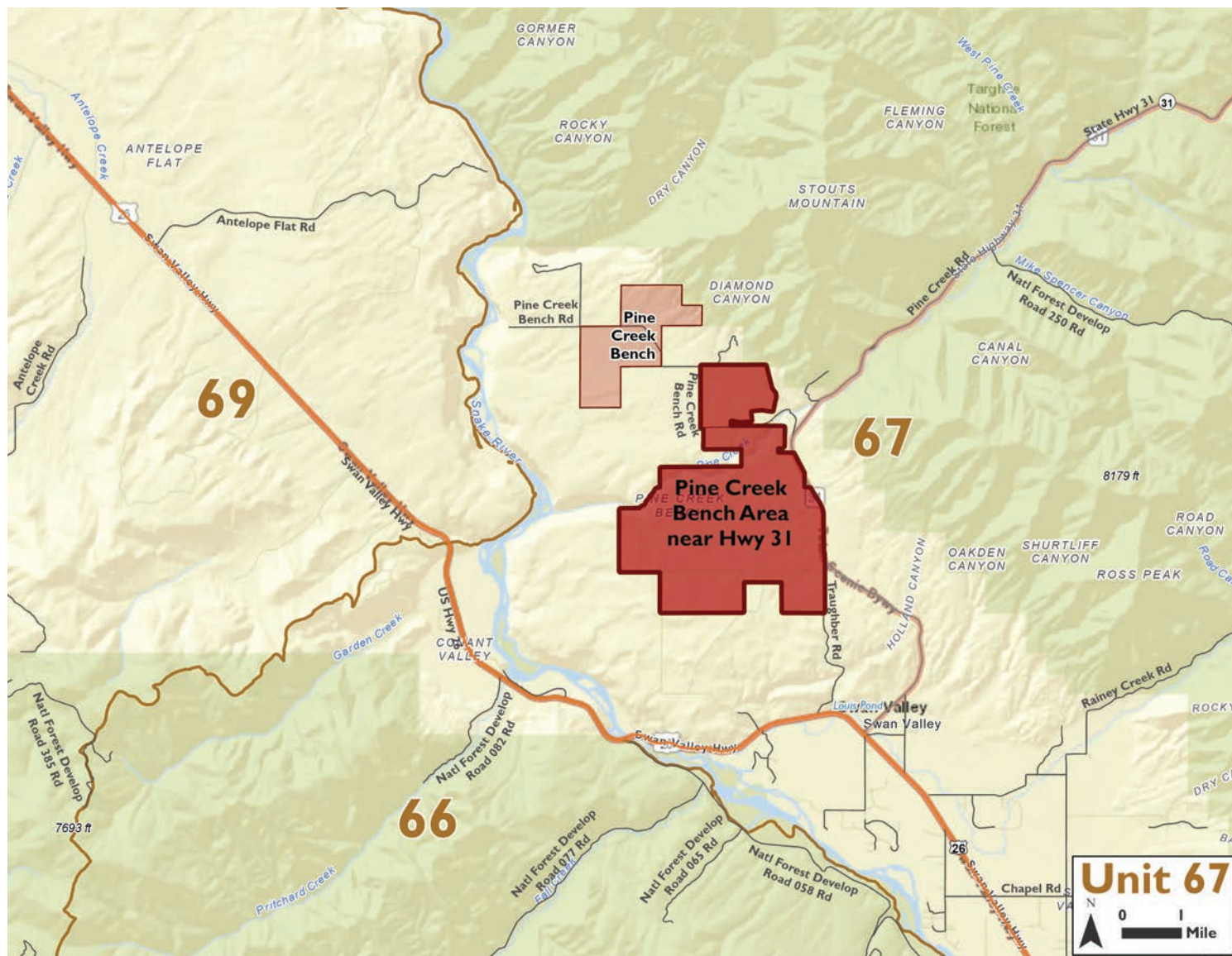
Pine Creek Bench Area near Hwy 31

Access to 2,971 acres of private land and 72,000 acres of public land

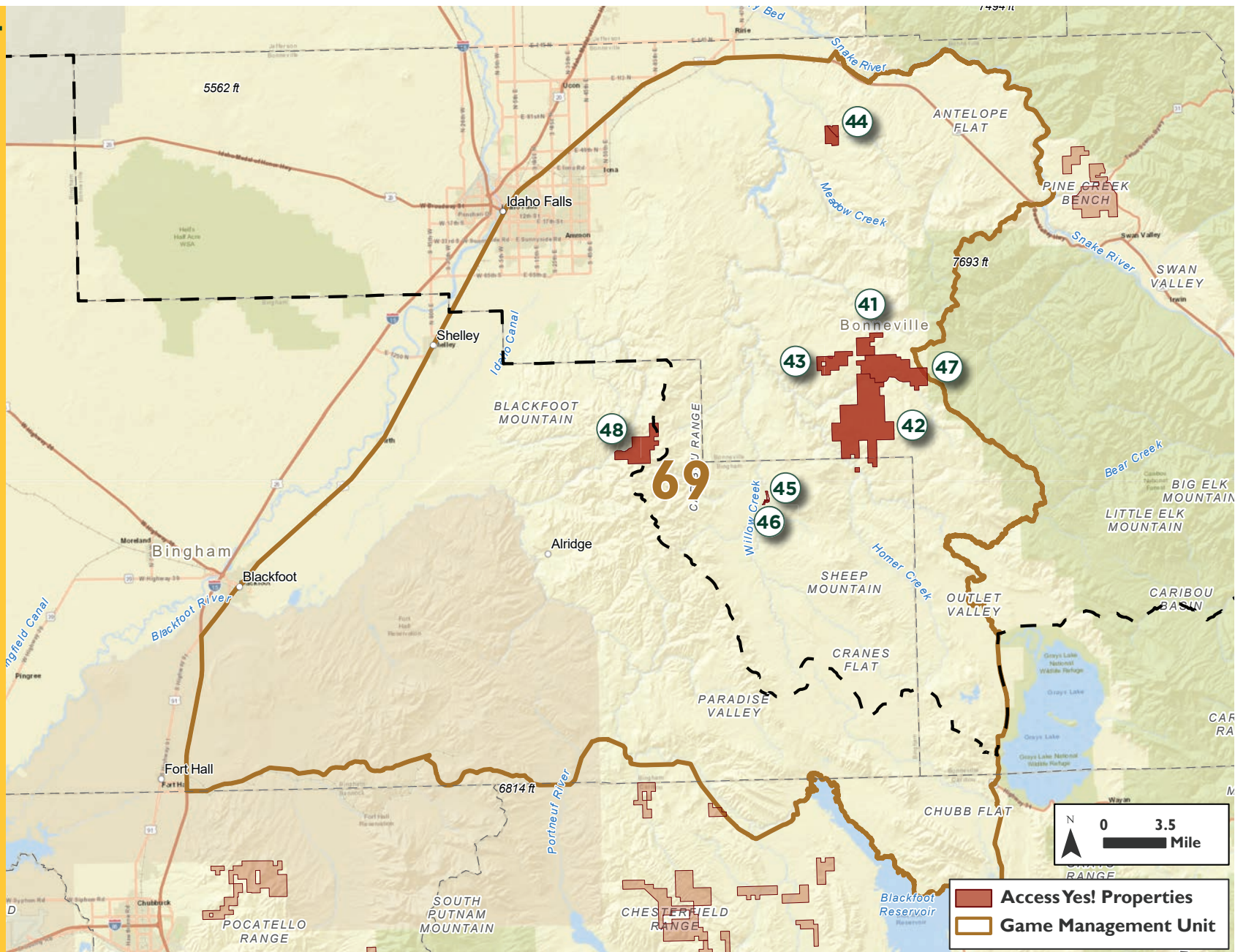


See page 35 for additional info.












Directions: From Idaho Falls, take US 26 to Swan Valley. Turn left on state hwy 31, drive approx. 3.5 miles. Parking is allowed by the old red grain elevator. Drive approx. 1 mile further to get to the Pine Creek Bench Road. Turn left on the Pine Creek Bench Road and drive approx. 1 mile to access the upper portion of the larger property.



UNIT 69



Unit 69 *ACCESS YES!* Properties

Property	Pg	Landowner Permission Required	Dates of Access (year-round unless otherwise stated)	Sportsmen Numbers Unlimited	Sportsmen Numbers Limited	# Per Day	Restrictions					Other	Opportunities						Exceptions
																			
Bulls Fork Ranch	41	X		X		12 sportsmen per day	X	X		X	X	Sportsmen must obtain a permission slip from the landowner before accessing the property. Vehicle use for retrieving big game needs authorization by the landowner.	X	X	X			X	No wolf trapping or hunting on this parcel.
Dan Creek - Jumpoff Hill	42			X			X	X		X		Access parcels are open to all persons who are actively hunting and/or fishing. Hunting and fishing opportunity are open for all legal species in accordance with Idaho Department of Fish and Game rules and regulations. All access is by non-motorized means (walk-in, horse access, mountain bike), unless posted otherwise. If posted open to motorized entry, travel is restricted to specific roads and trails. All other activities require landowner permission, these include but are not limited to off-road motorized travel for game retrieval, target shooting, camping, professional dog training.	X	X	X	X	X	X	No trapping for beaver. No wolf trapping or hunting on this parcel. Fishing approx 9 miles of shoreline on Dan Crk, Hell Crk, Greys Lake Outlet.
Dan Creek - Schwieder	43			X			X	X		X			X	X	X	X	X	X	Wolf hunting and trapping use PUBLIC land seasons and rules. Wolf trapping allowed by foothold trapping. Wolf trapping allowed by snaring.


Unit 69 *ACCESS YES!* Properties *cont.*

East of Ririe Reservoir/ Meadow Creek	44			X			X	X		X		Short Range Weapons Only. Please be mindful of houses below the treeline.	X	X	X			X	No wolf trapping or hunting on this parcel.
Pole Bridge/ Willow Creeek	45			X						X								X	Youth, Disabled, and Handicapped fishing opportunities. Fishing access only. No hunting allowed. No wolf trapping or hunting on this parcel.
Pole Bridge South/ Willow Creeek	46			X			X	X		X								X	Fishing Access Only. No hunting allowed. No wolf trapping or hunting on this parcel.
Sundown Ranch	47	X		X						X	X	Sportsmen must obtain a permission slip from the landowner before accessing the property. Vehicle use for retrieving big game needs authorization by the landowner.	X	X	X			X	No wolf trapping or hunting on this parcel.
Wolverine Canyon-East	48			X			X	X		X		10-12 miles of walkable logging roads. NO TREE CUTTING. Handicapped access available call Tom Owings at 208-680-8465 for details.	X	X	X		X	X	Moose are plentiful. No wolf trapping or hunting on this parcel.

Bulls Fork Ranch

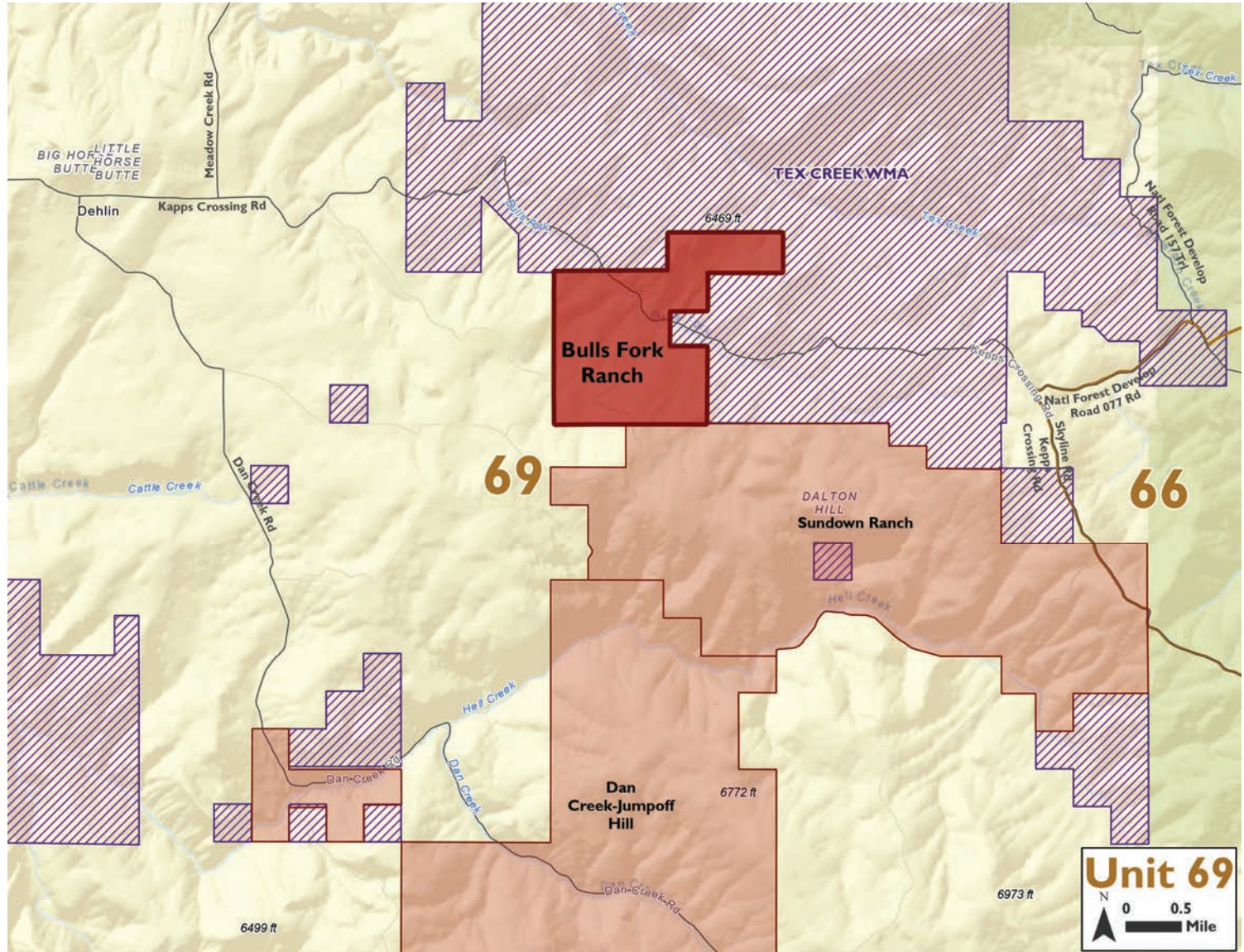
Access to 680 acres of private land and 31,000 acres of public land

Directions: From Idaho Falls, take Lincoln Road to Bone Road, turn right and drive to Kepps Road, approximately 6.5 miles. Stay on Kepps Road for approximately 13 miles.

Restrictions	Opportunities
 	 
   	

Landowner Permission Required
See page 39 for additional info.

Phone: (208) 483-3061

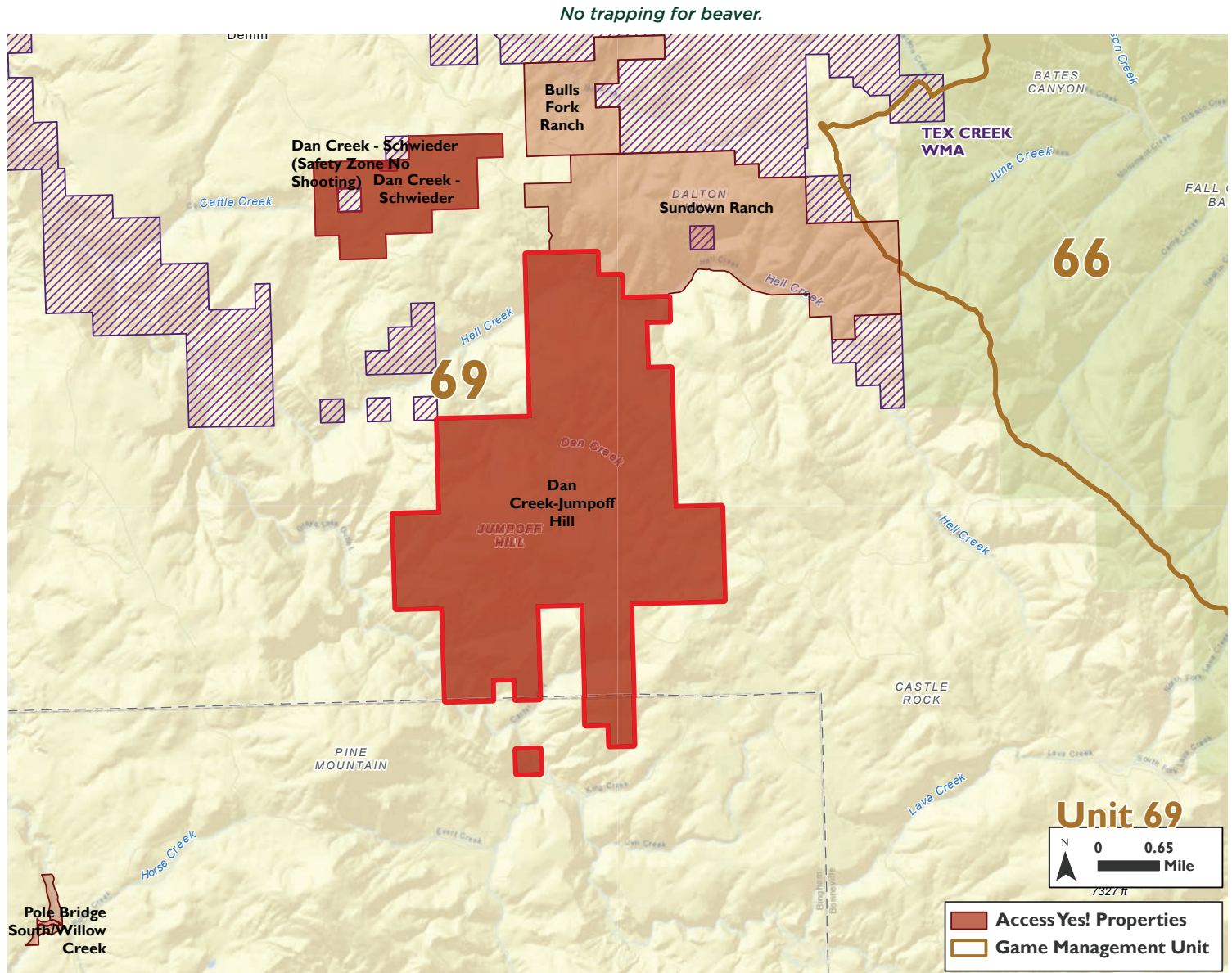


Dan Creek-Jumpoff Hill

Access to 7,200 acres of private land and 2,800 acres of public land

Restrictions	Opportunities
  	     

Directions: Take Bone Road east from Idaho Falls. Turn east onto Kepps Crossing Road and then south onto Dan Creek Road. Property is approximately 4 miles south of the intersection of Dan Creek Road and Kepps Crossing Road.



Dan Creek-Schwieder

Access to 985 acres of private land and 80 acres of public land

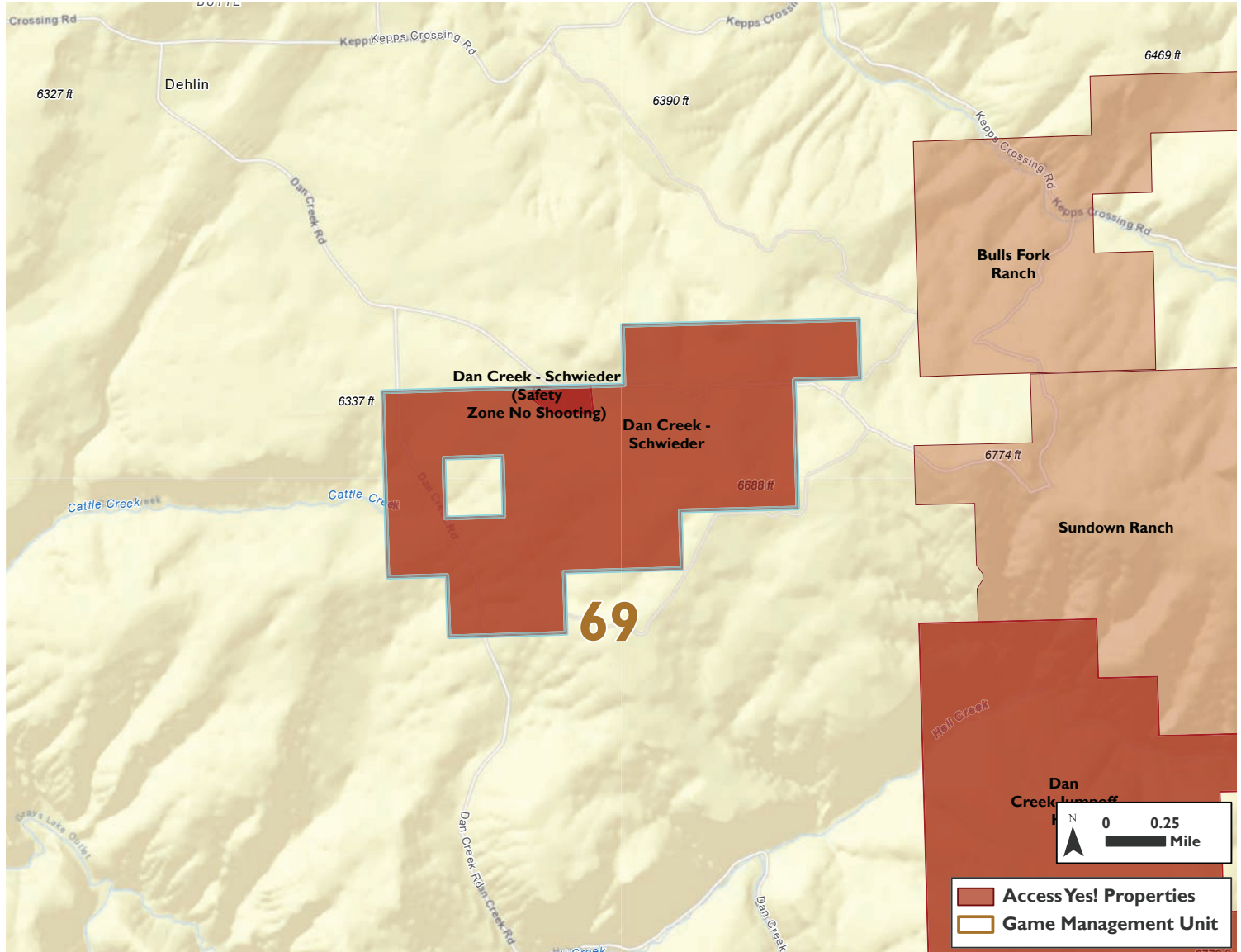
Restrictions



Opportunities



Directions: From Idaho Falls, take Lincoln Road to Bone Road, turn right and drive to Kepps Road, approximately 6.5 miles. Stay on Kepps Road for approximately 8.8 miles. Turn right onto Dan Creek Road and go approximately 1.5 miles, turn left.



East of Ririe Reservoir/Meadow Creek

Access to 360 acres of private land

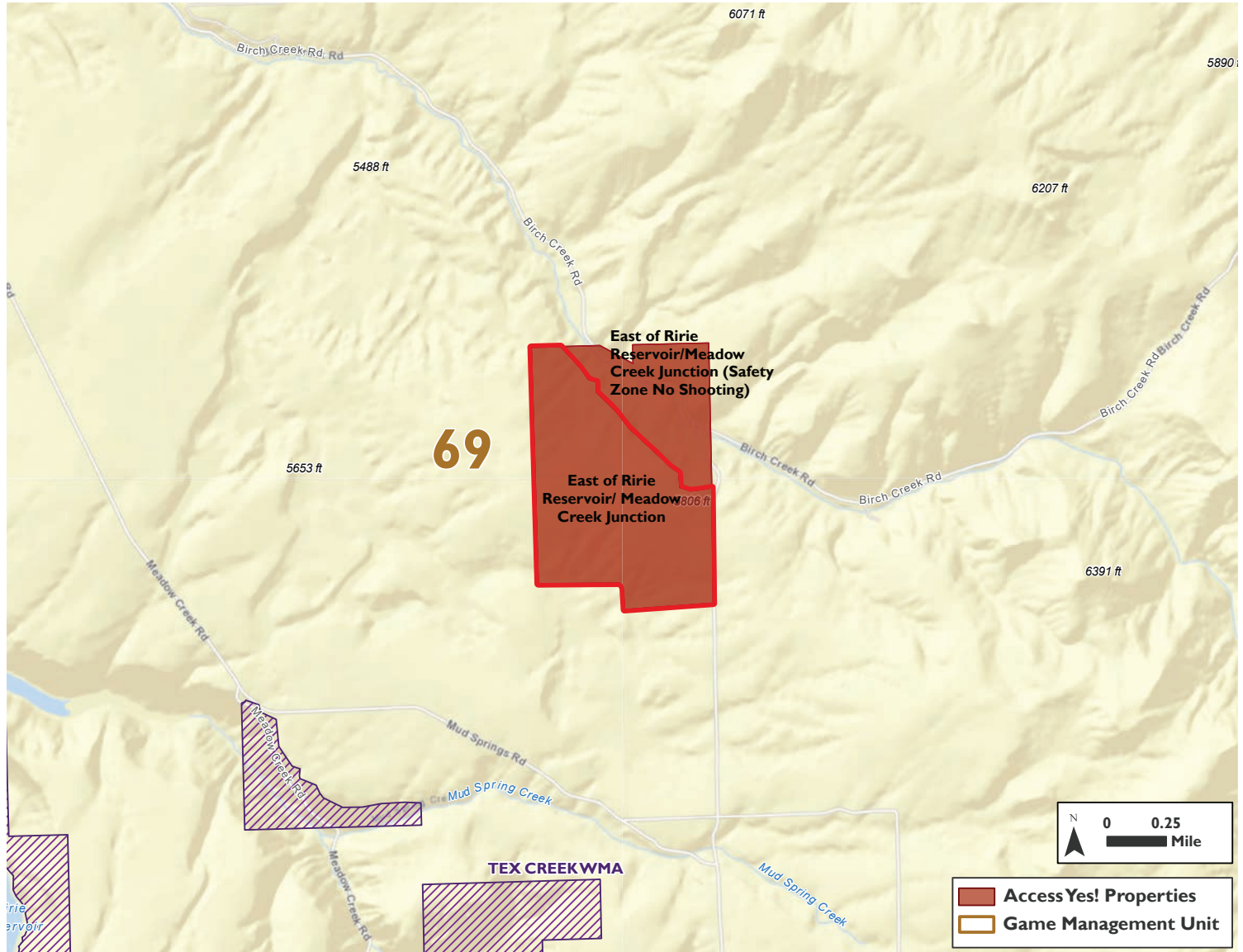
Restrictions



Opportunities



Directions: From Idaho Falls, take US 26 to the Ririe Reservoir/Dam Road. Turn right, drive approx. 6 miles. Take left fork at intersection and drive another 4.2 miles until another intersection is reached. Turn left and drive north for another mile. Property is on the west side of the road.



Pole Bridge/Willow Creek

Access to 50 acres of private land

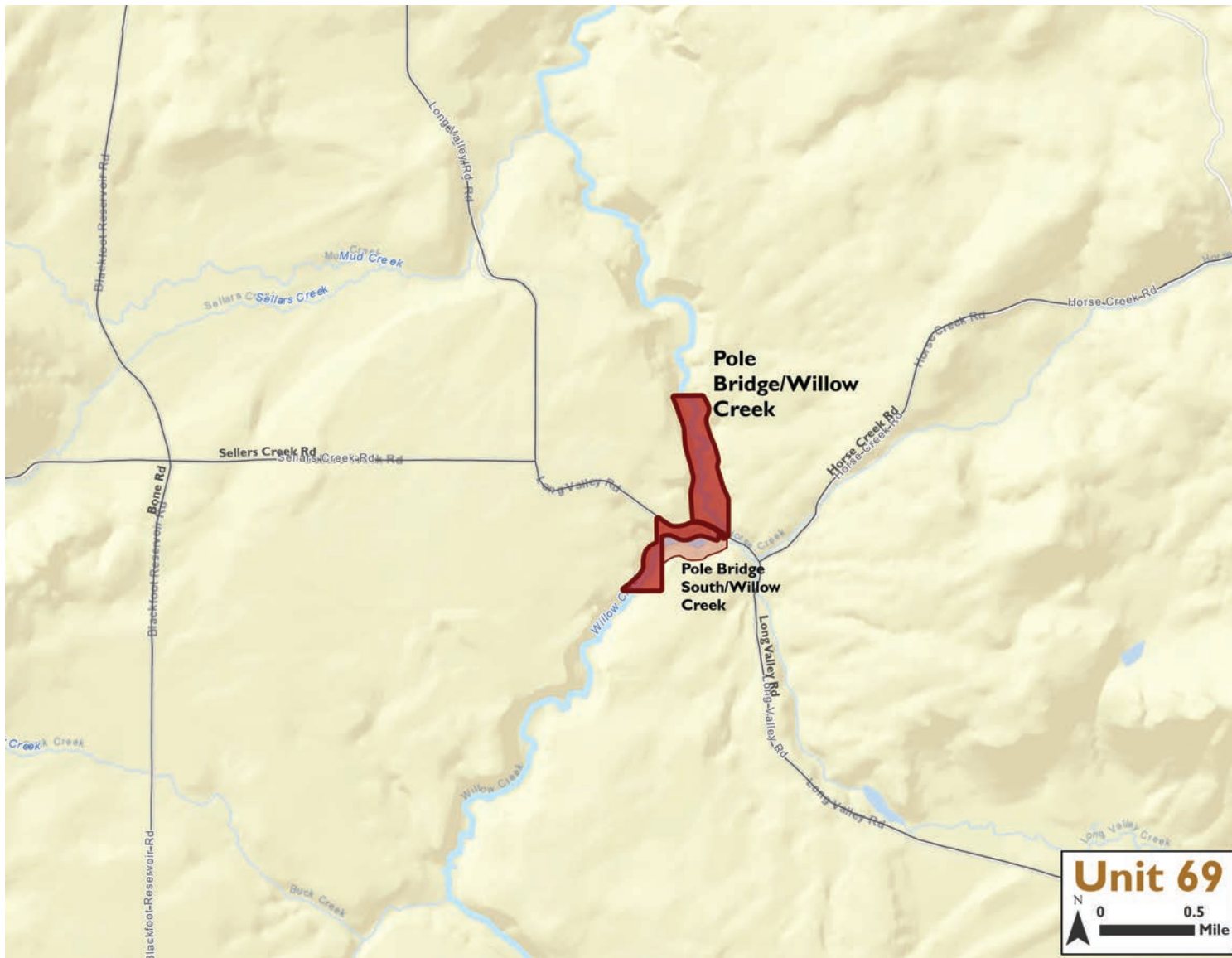
Restrictions



Opportunities





Directions: From Idaho Falls, take Sunnyside Road up the hill to the east until the intersection of Sunnyside and Bone Road. Turn right and drive south on the Bone Road for approximately 13.5 miles until you reach the property north and south of Pole Bridge.




Pole Bridge South/Willow Creek

Access to 12 acres of private land

Restrictions



Opportunities



Directions: From Idaho Falls, take Sunnyside Road up the hill to the east until the intersection of Sunnyside and Bone Road. Turn right and drive south on the Bone Road for approximately 13.5 miles until you reach the property north and south of Pole Bridge.



Sundown Ranch

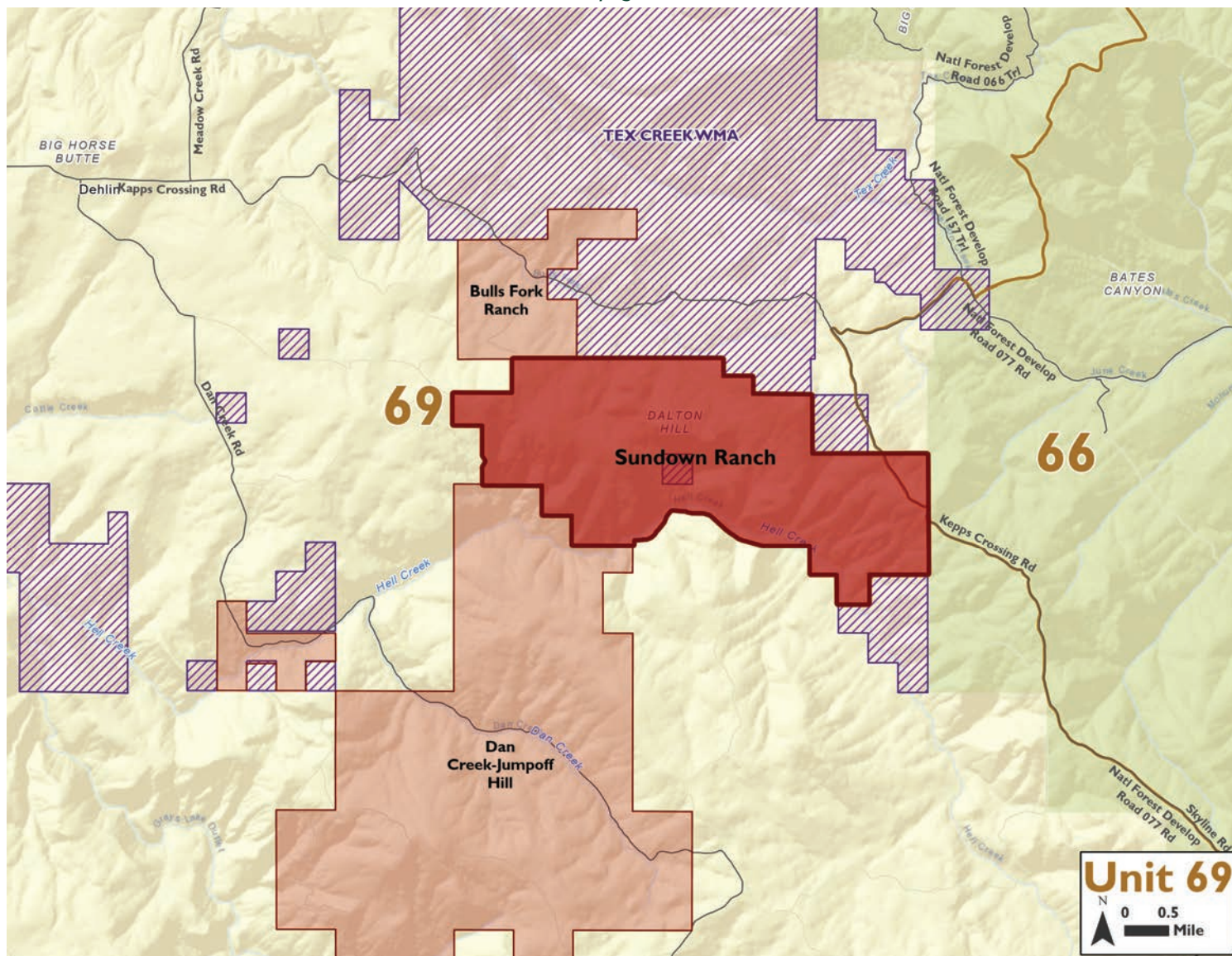
Access to 2,905 acres of private land and 40,000 acres of public land

Directions: From Idaho Falls, take Lincoln Road to Bone Road, turn right and drive to Kepps Road, approximately 6.5 miles. Stay on Kepps Road for approximately 16.2 miles. Kepps Road will turn into Skyline Road. Follow Skyline road for 1.3 miles.

Restrictions	Opportunities
 	   




Landowner Permission Required
See page 39 for additional info.

Phone: (208) 339-7769



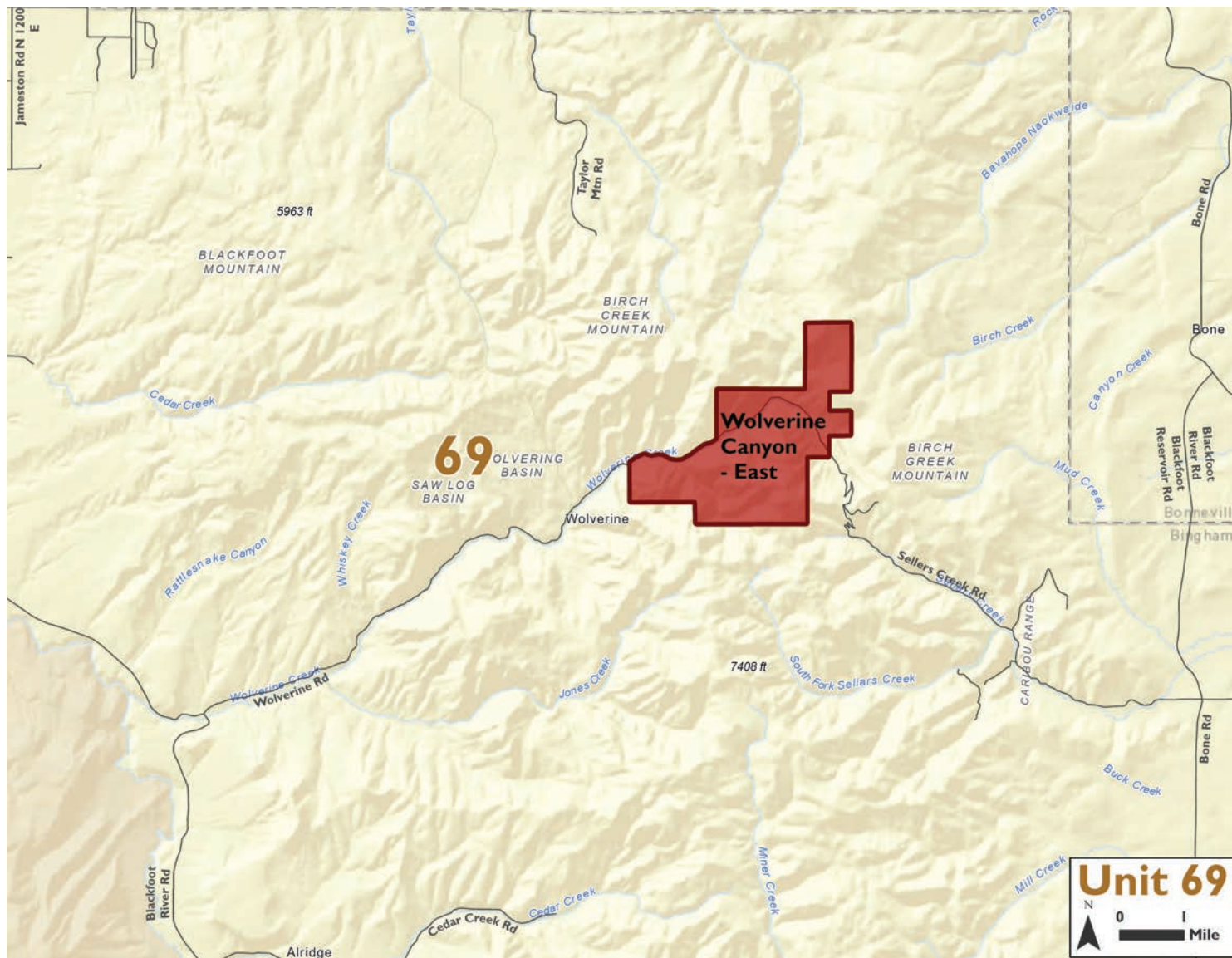
Wolverine Canyon-East

Access to 2,200 acres of private land and 4,000 acres of public land

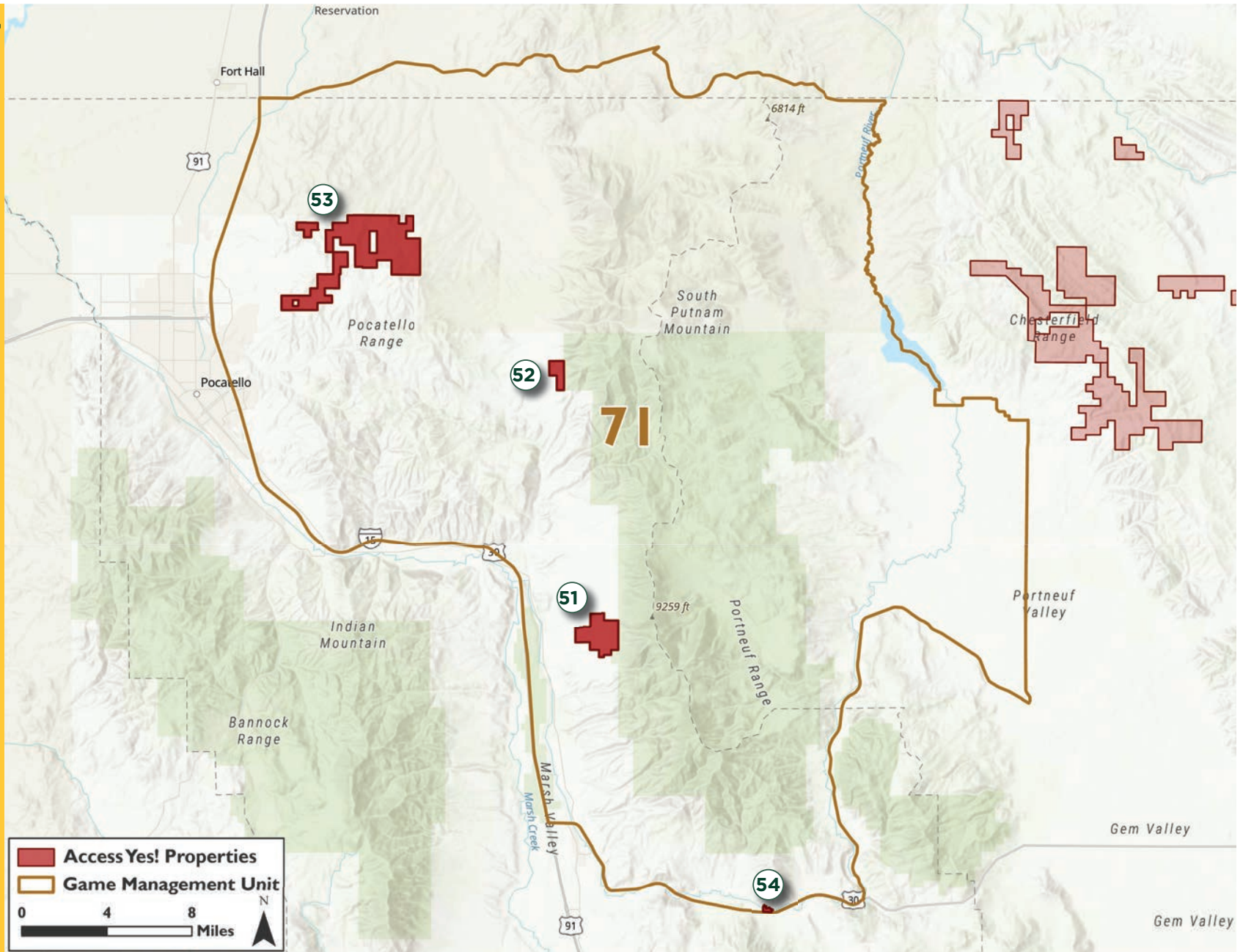
Restrictions		Opportunities	
			
			
			

See page 39 for additional info.












Directions: East of Blackfoot most of the way up Wolverine Canyon.



UNIT 71



Unit 71 ACCESS YES! Properties

Property	Pg	Restrictions										Opportunities							
		Landowner Permission Required	Dates of Access (year-round unless otherwise stated)	Sportsmen Numbers Unlimited	Sportsmen Numbers Limited	# Per Day						Other							Exceptions
Inkom - East Bench	51			X			X		X			Access must not interfere with normal ranching practices. Registration at registration boxes REQUIRED prior to hunting. Keep gates closed. All vehicles (including ATVs) stay on existing roads.	X	X	X		X	X	Turkey hunting allowed. No wolf trapping or hunting on this parcel.
McNabb Canyon	52			X			X		X			Access must not interfere with normal ranching practices. Registration at registration boxes REQUIRED prior to hunting.	X	X	X		X	X	No wolf trapping or hunting on this parcel.
Pocatello - 2 and 1/2 Mile Road	53			X			X		X	X		Registry at Registration Box REQUIRED prior to hunting. Keep gates closed. Please don't block gates! Motorized travel restricted to designated routes. Off route vehicle use is prohibited, see map for details. The only access is up a 2 1/2 mi. road. The property is open year round, however, the county has the road closed until October 1. Walk-in still permitted while the road is closed, but ask neighboring landowners for permission before crossing their land.	X	X	X		X	X	No wolf trapping or hunting on this parcel.
Portneuf River	54			X			X			X		The access area is being developed. Currently walk-in from the highway. PICK UP GARBAGE AND SHOTGUN SHELLS. Planting new grass, tread lightly	X	X	X	X		X	No wolf trapping or hunting on this parcel. Fishing 1 mile of shoreline on Portneuf River.

Inkom-East Bench





Access to 1,553 acres of private land and 1,000 acres of public land

Directions: Southeast of Inkom. Bonneville Road (via Green Canyon Road) - next to Portneuf Wildlife Management area.

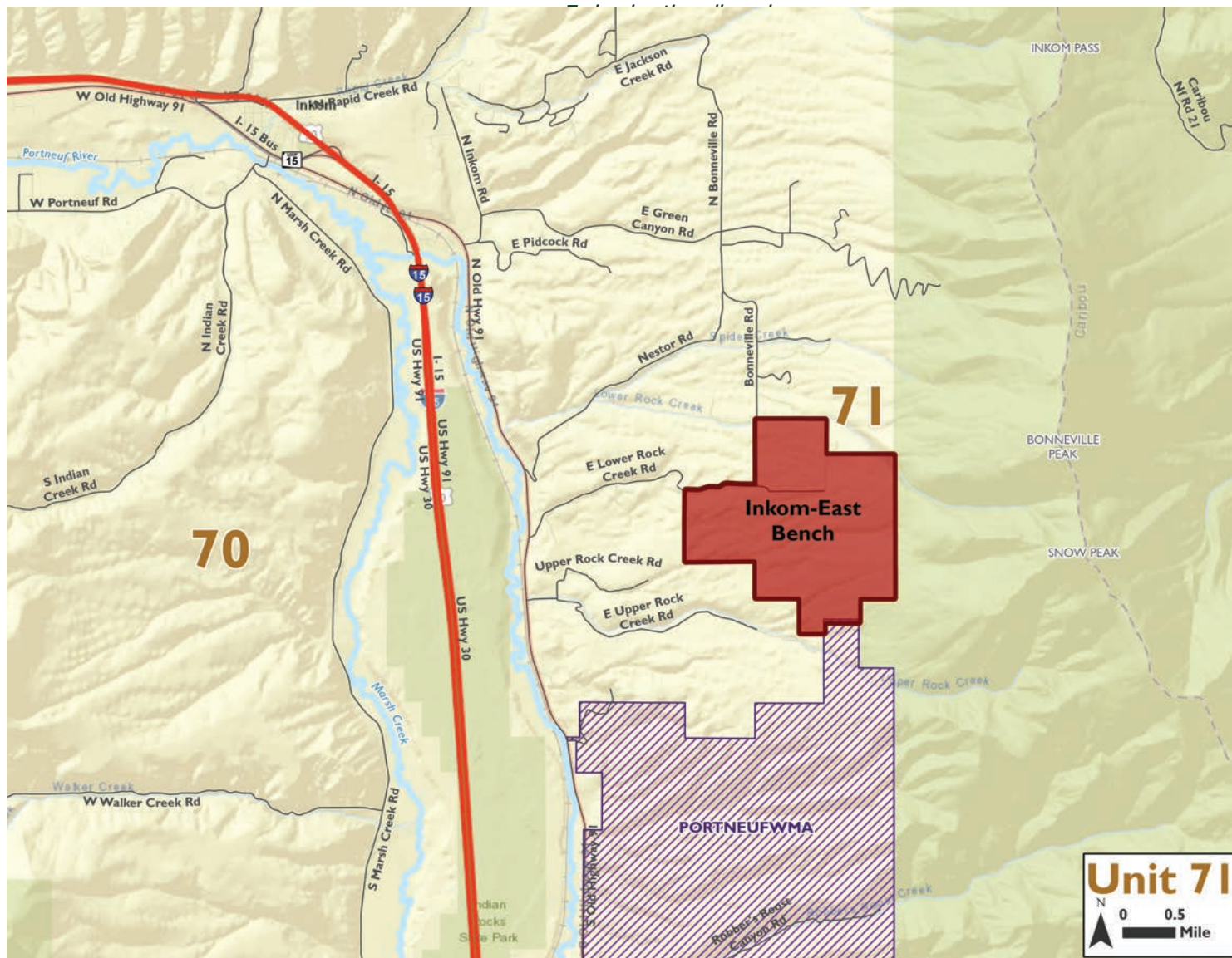
Restrictions




Opportunities

See page 50 for additional info.



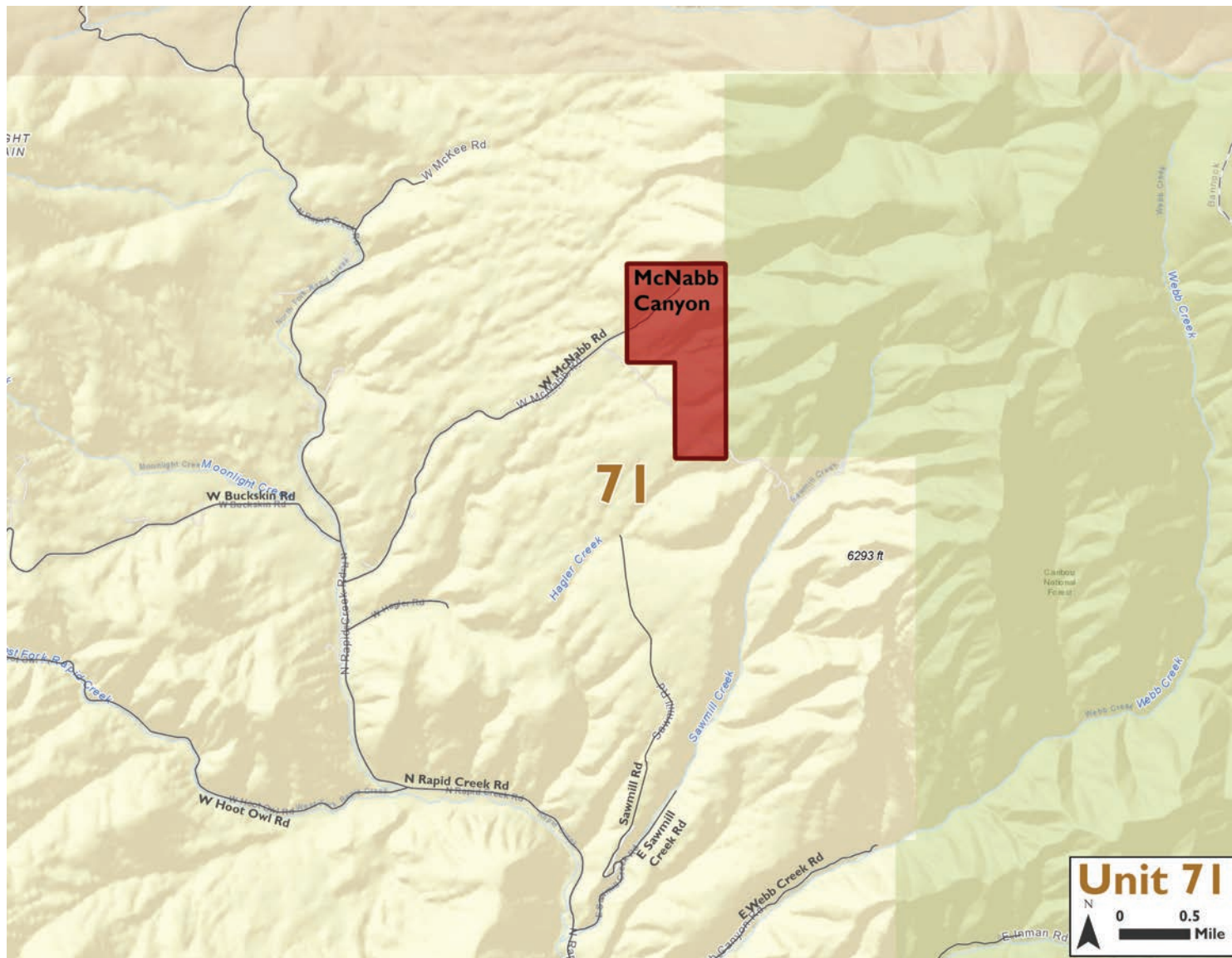
McNabb Canyon

Access to 240 acres of private land and 10,000 acres of public land

Restrictions	Opportunities
 	    

See page 50 for additional info.

Directions: From Inkorn up Rapid Creek to McNabb Canyon. Please DO NOT use road that goes southeasterly from sheep corral parking lot.



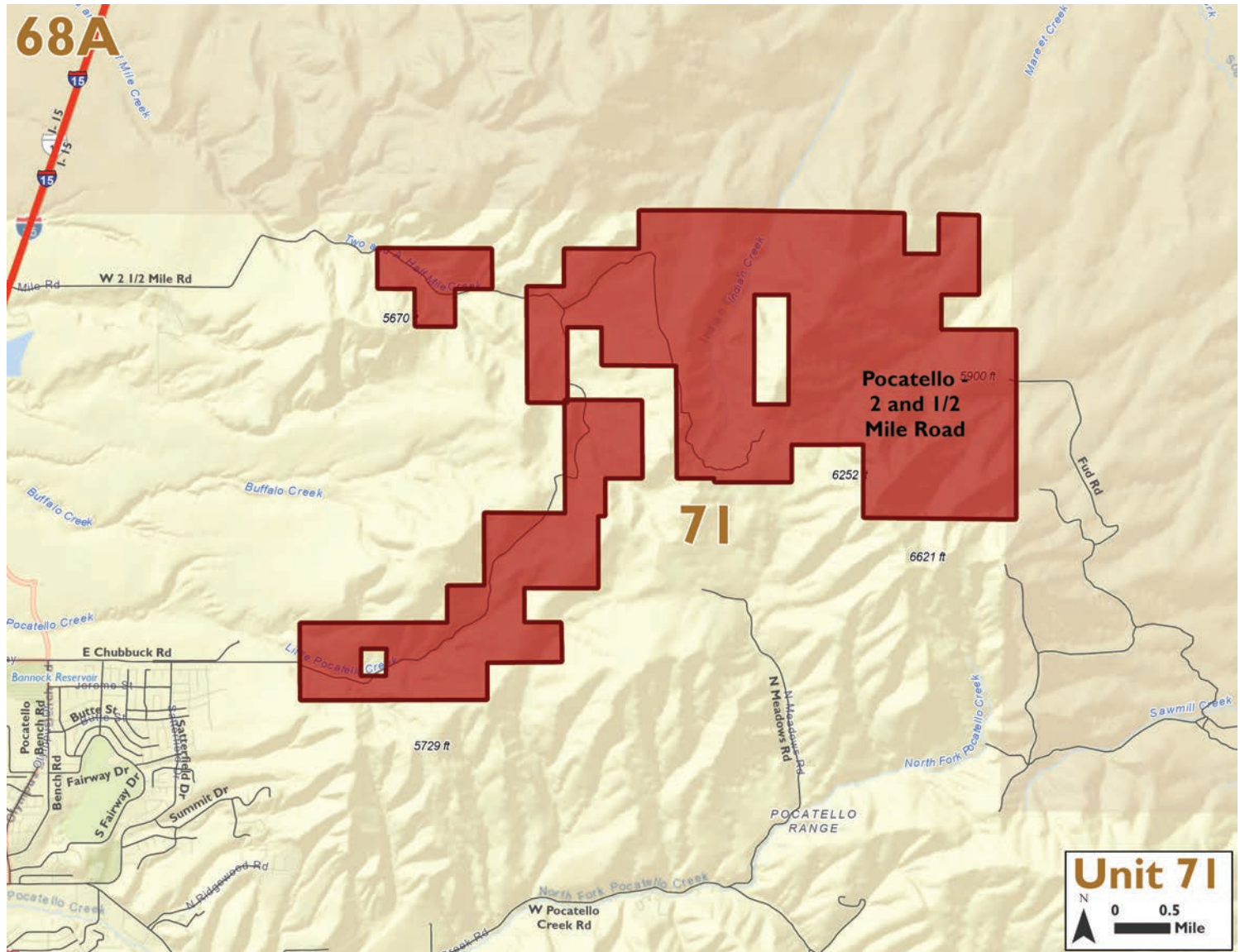
Pocatello-2 and 1½ Mile Road

Access to 3,936 acres of private land and 2,560 acres of public land

Directions: North of Pocatello to 2½ mile Road. East on 2½ mile road to end of pavement.







See page 50 for additional info.

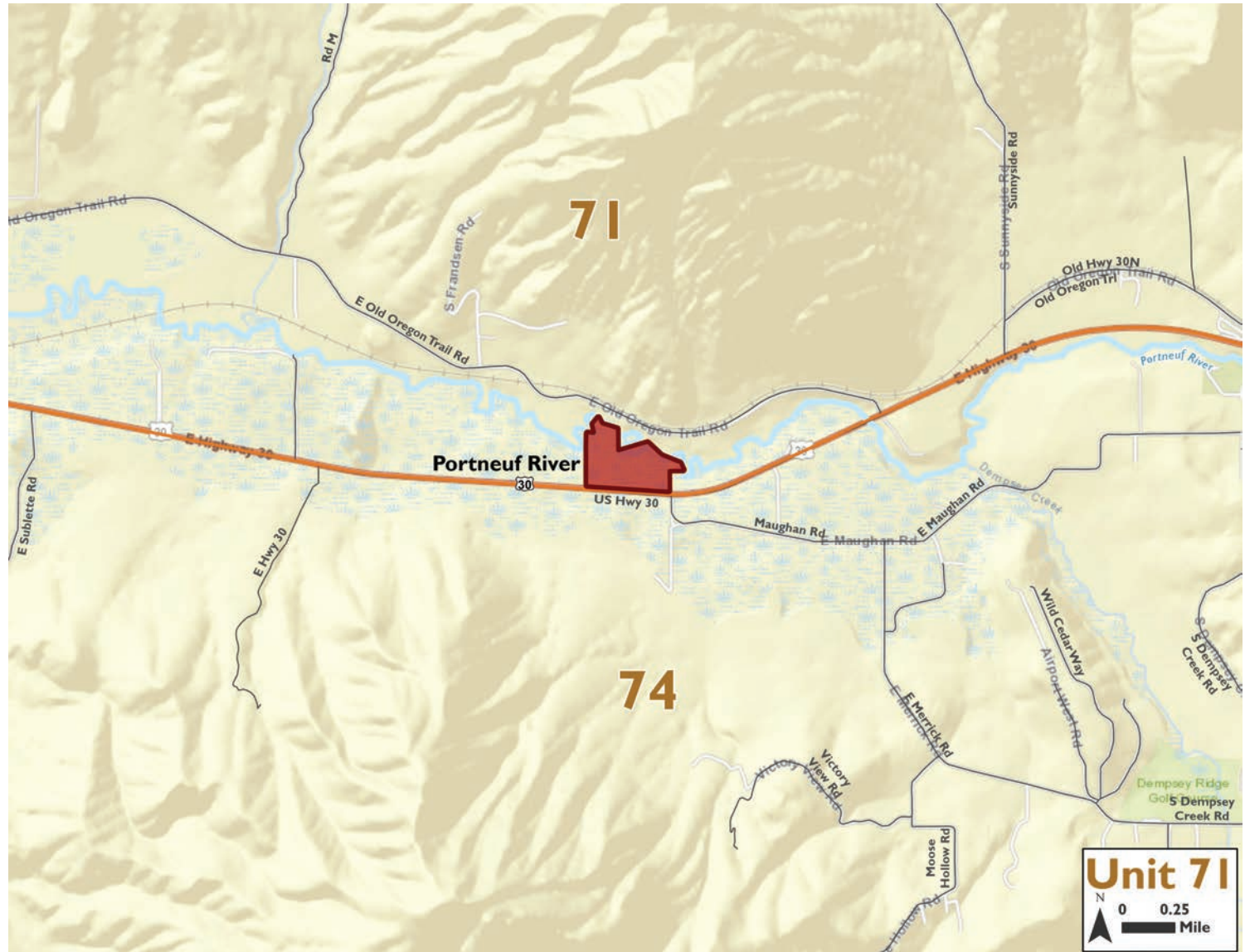


Portneuf River

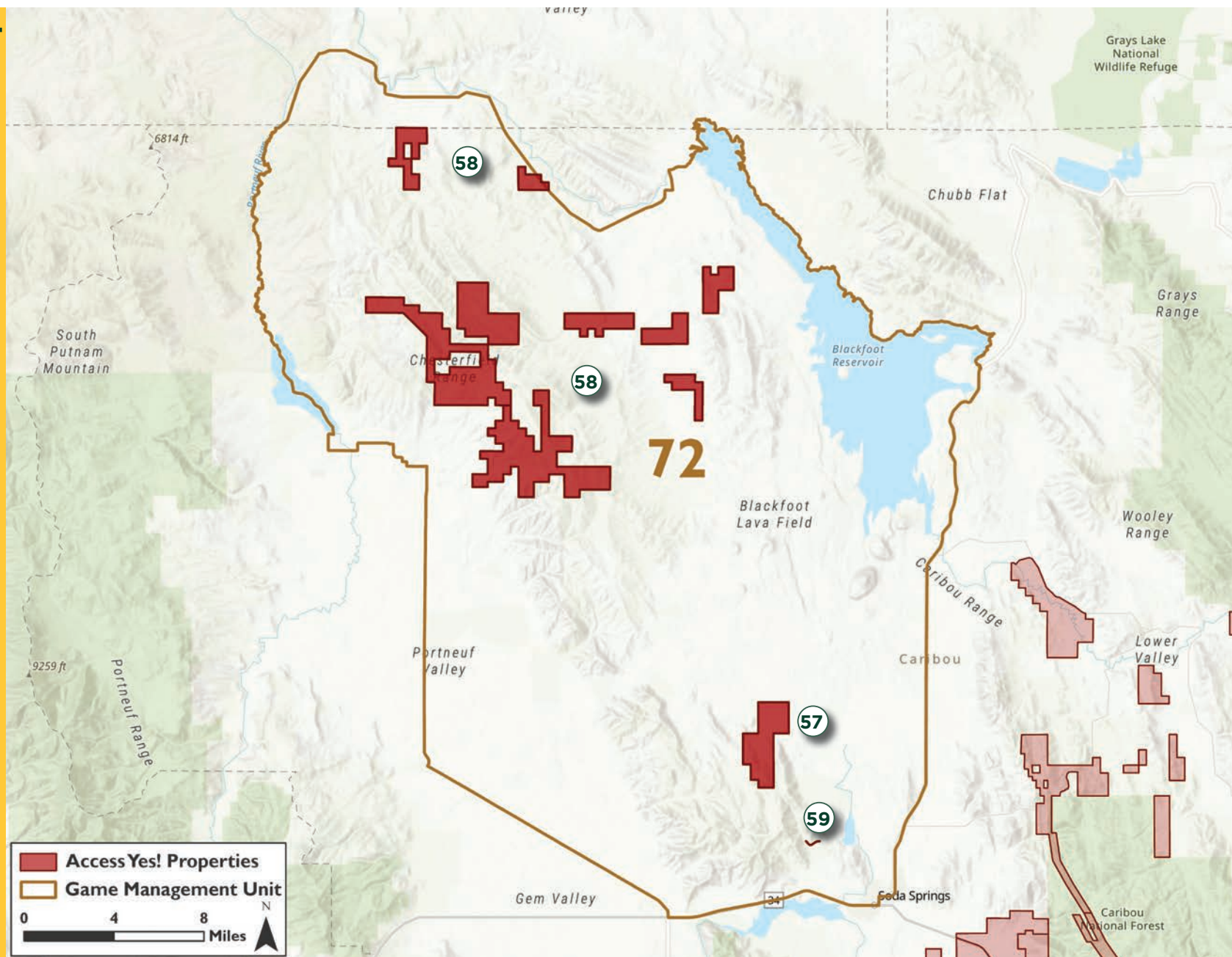
Access to 33 acres of private land

Directions: 2 miles west of Lava Hot Springs on Highway 30.












Restrictions		Opportunities	
			
			
			



UNIT 72



Unit 72 **ACCESS YES!** Properties

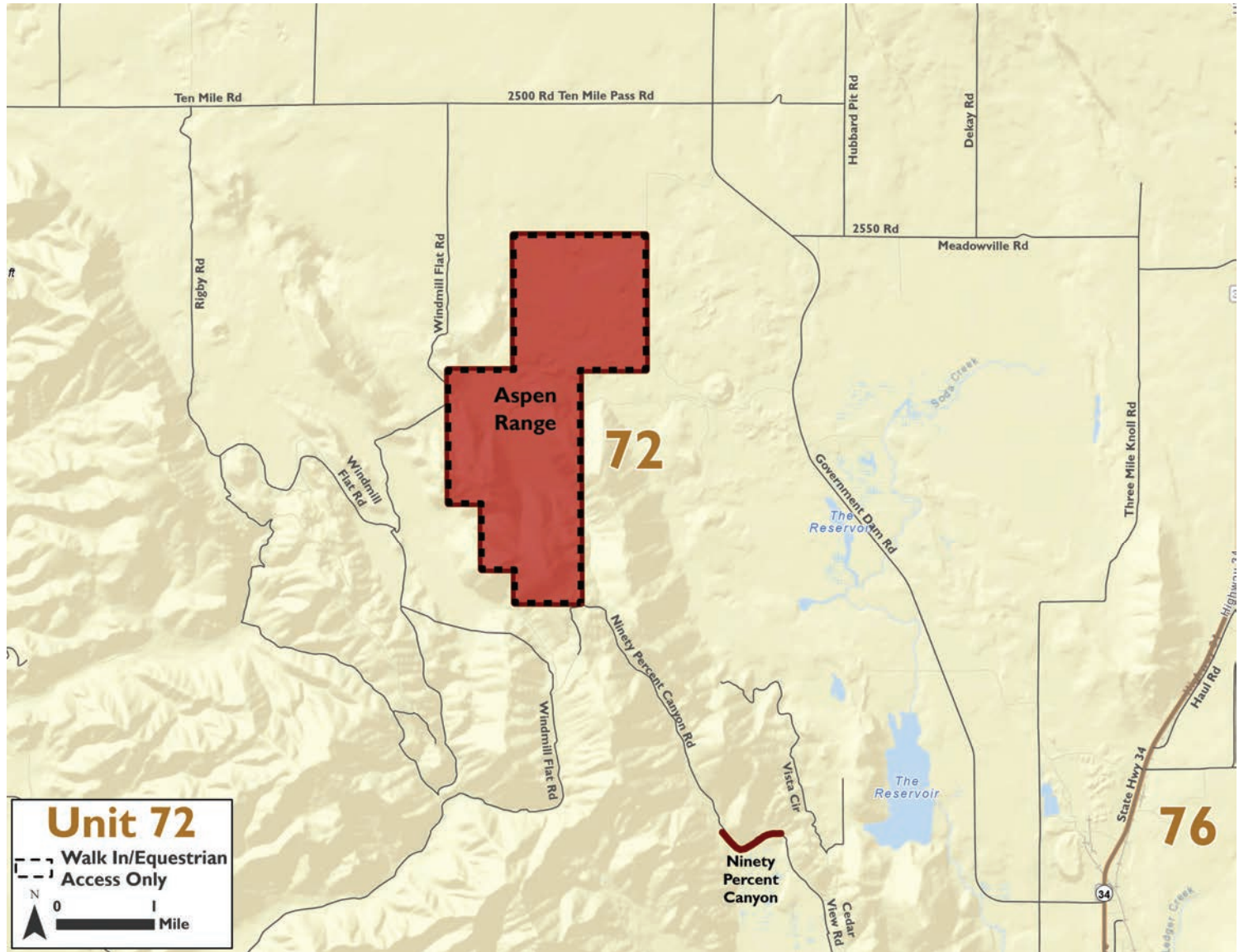
Property	Pg	Restrictions											Opportunities						
		Landowner Permission Required	Dates of Access (year-round unless otherwise stated)	Sportsmen Numbers Unlimited	Sportsmen Numbers Limited	# Per Day						Other							Exceptions
Aspen Range	57		7/1- 12/15	X			X	X	X	X		See map. Some parcels are walk in/equestrian access only, the others allow vehicle access on existing roads only. Practice LEAVE NO TRACE.	X					X	No wolf trapping or hunting on this parcel.
Chesterfield	58		10/1 - 11/30	X			X	X		X		Stay on county roads. Close the gates. No motorized vehicles. No hunting near buildings and livestock.	X					X	No wolf trapping or hunting on this parcel.
Ninety Percent Canyon	59			X			X	X	X			This property is only for Access through onto the BLM in 90% Canyon when BLM gates are open. Stay on road private property on both sides of road until blm gate. No shooting in fields.						X	No wolf trapping or hunting on this parcel.

Aspen Range

Access to 10,179 acres of private land and 25,000 acres of public land



Directions: Accessing GMU 72 properties, use 90%. No access through farm ground on north end of property.

Restrictions	Opportunities
   	 

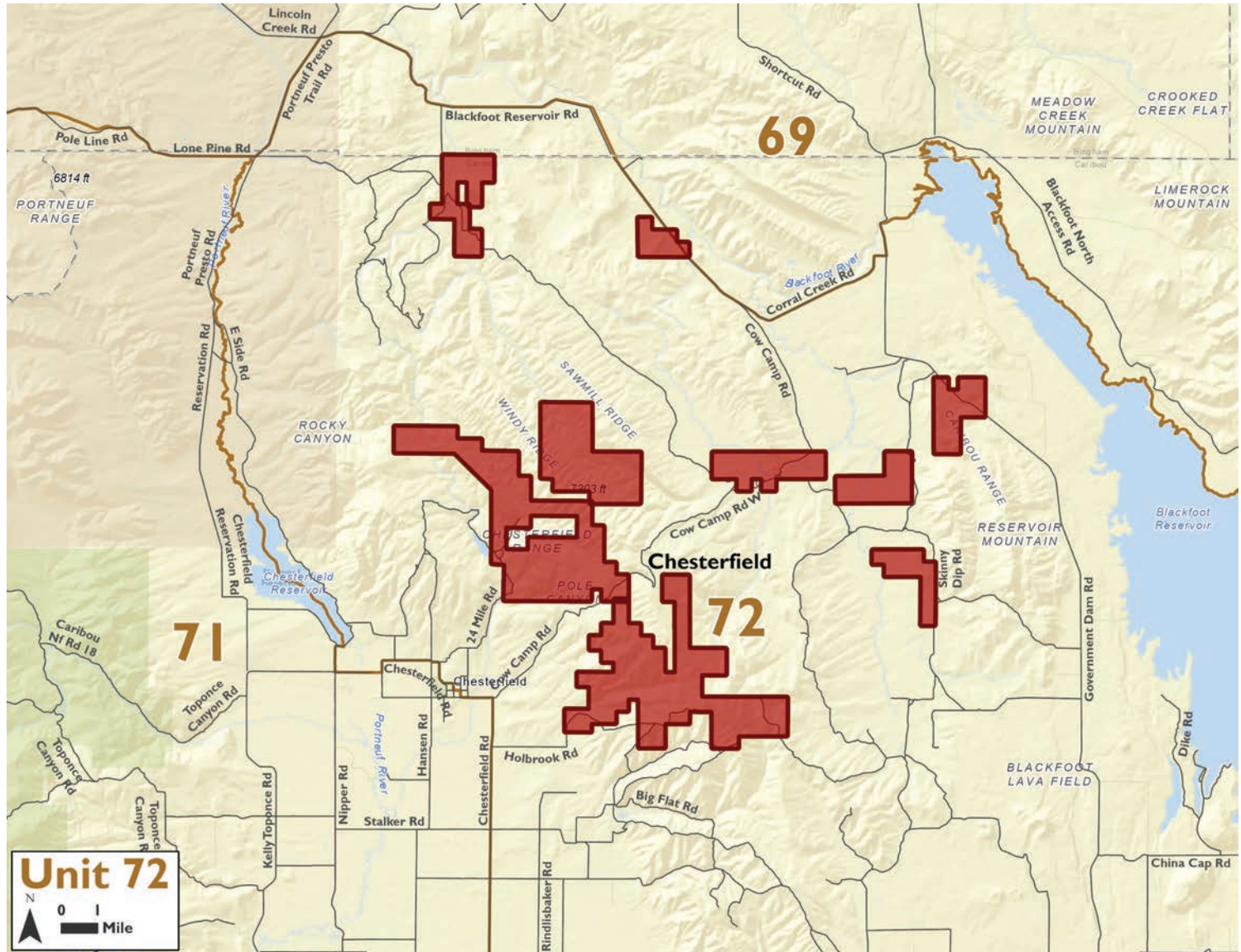


Chesterfield

Access to 13,281 acres of private land and 50,000 acres of public land

Restrictions		Opportunities	
			
			

Directions: North on Chesterfield Road to Cow Camp Road.



Ninety Percent Canyon

Access to 260 acres of private land and
10,000 acres of public land

Directions: Connects
Cedar View Road
in Soda Springs
and Ninety Percent
Canyon Road. Please
stay on the road.

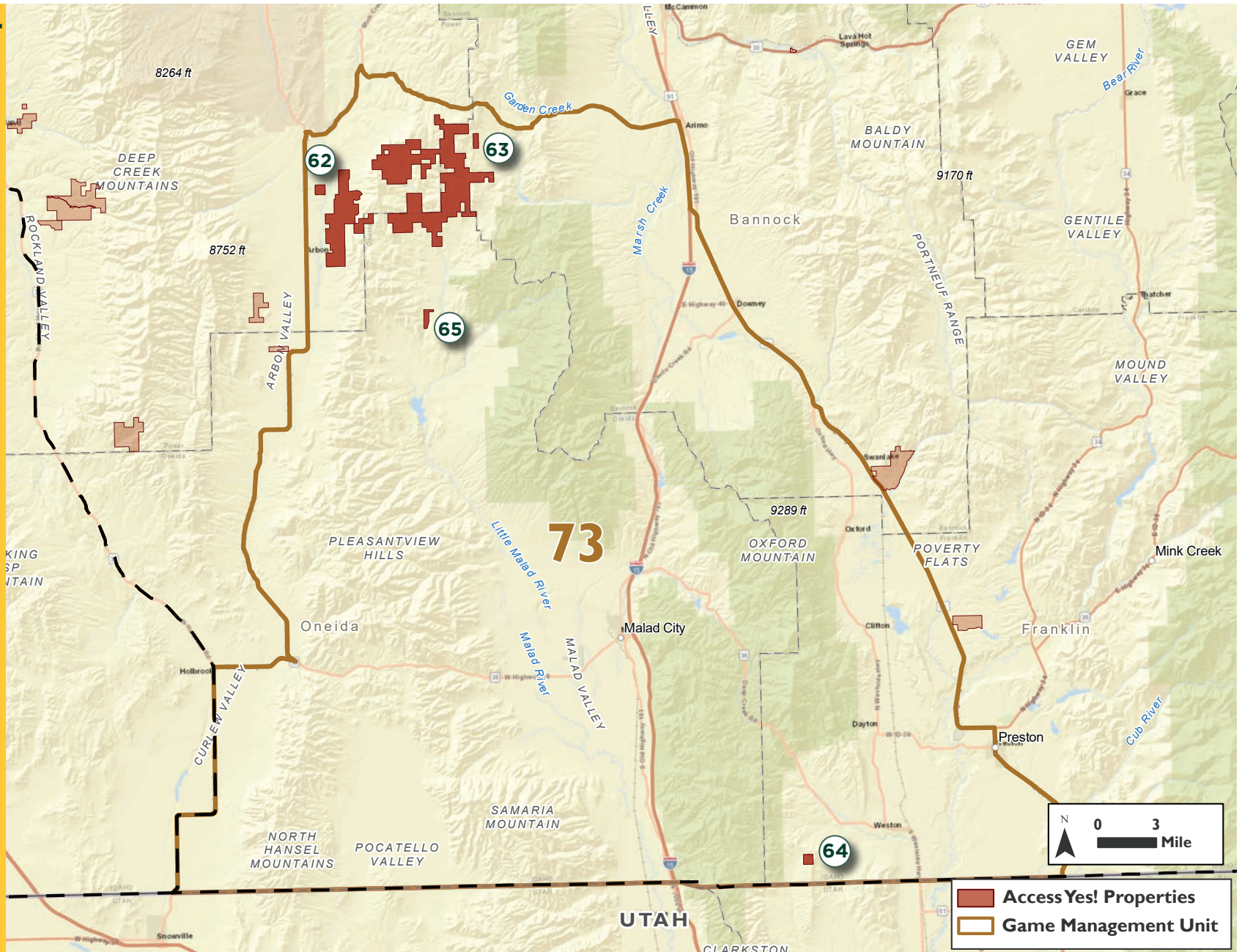
Restrictions














Opportunities



UNIT 73



Unit 73 ACCESS YES! Properties

Property	Pg	Landowner Permission Required	Dates of Access (year-round unless otherwise stated)	Sportsmen Numbers Unlimited	Sportsmen Numbers Limited	# Per Day	Restrictions						Opportunities						Exceptions
												Other							
Arbon - East Bench	62			X			X	X	X	X		No Off-Road Driving of any kind. This agreement does not permit commercial activities on the property without the landowner's direct consent.	X	X	X			X	No wolf trapping or hunting on this parcel.
Big Onion	63		10/1- 12/31	X			X	X		X		Managed for quality mule deer. Hunting by horseback or foot ONLY. Motorized game retrieval by permission only by a MVCC shareholder for permission - Be prepared to provide your tag number - tag number will be reported to IDFG as being filled. This agreement does not permit commercial activities on the property without the landowner's direct consent.	X	X	X		X	X	No wolf trapping or hunting on this parcel.
Black Canyon	64			X			X	X		X		Trespassing strictly enforced in neighboring properties.	X	X	X			X	No wolf trapping or hunting on this parcel.
Daniels Valley	65			X			X		X	X		Close gates! Respect stock and other hunters. No littering.	X	X	X	X	X	X	No wolf trapping or hunting on this parcel. Fishing 1/2 mile of shoreline on Wright's Creek

Arbon-East Bench

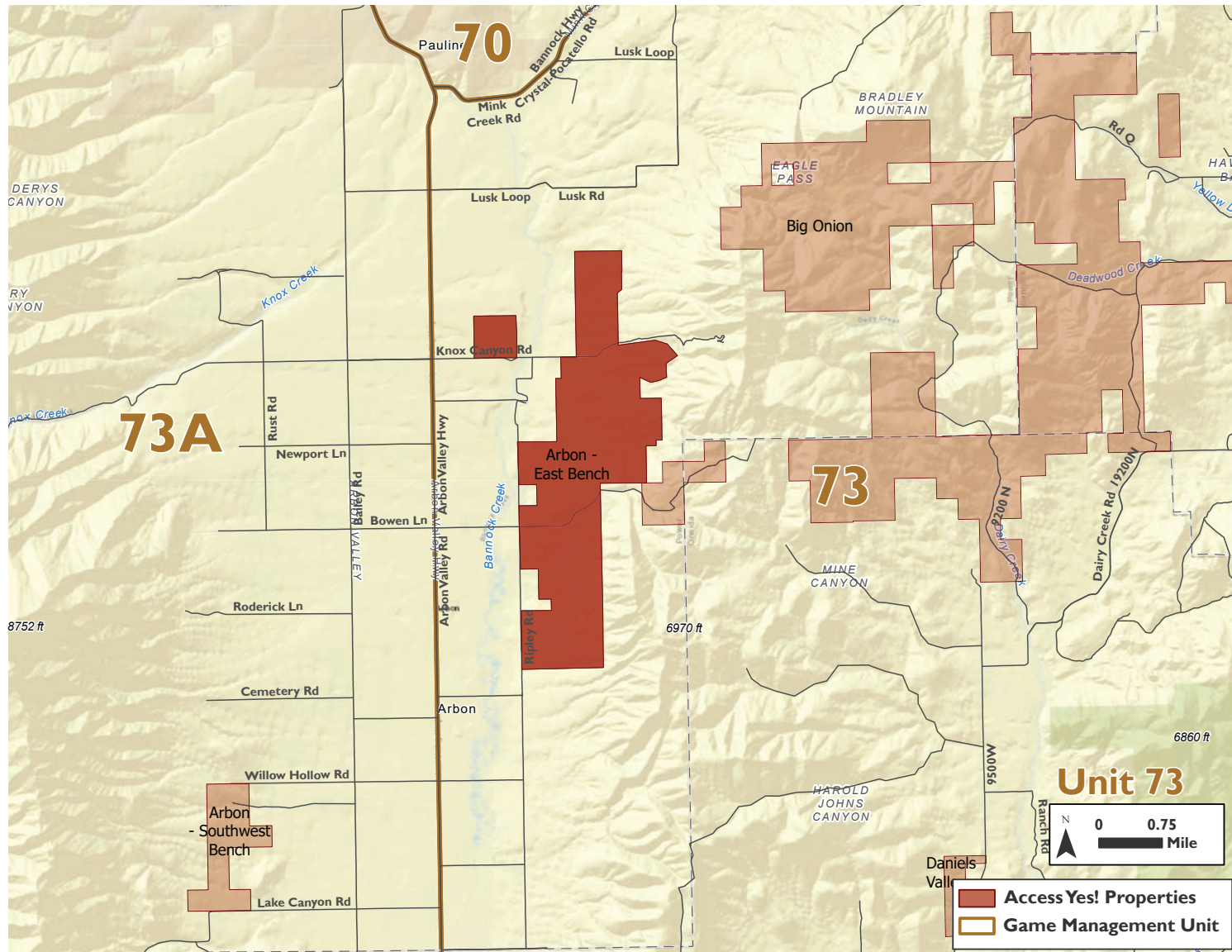
Access to 3,200 acres of private land and 5,000 acres of public land

Directions: From Pocatello west on Mink Creek Road to Pauline. Mainly West of Pauline.

Restrictions

Opportunities

See page 61 for additional info.



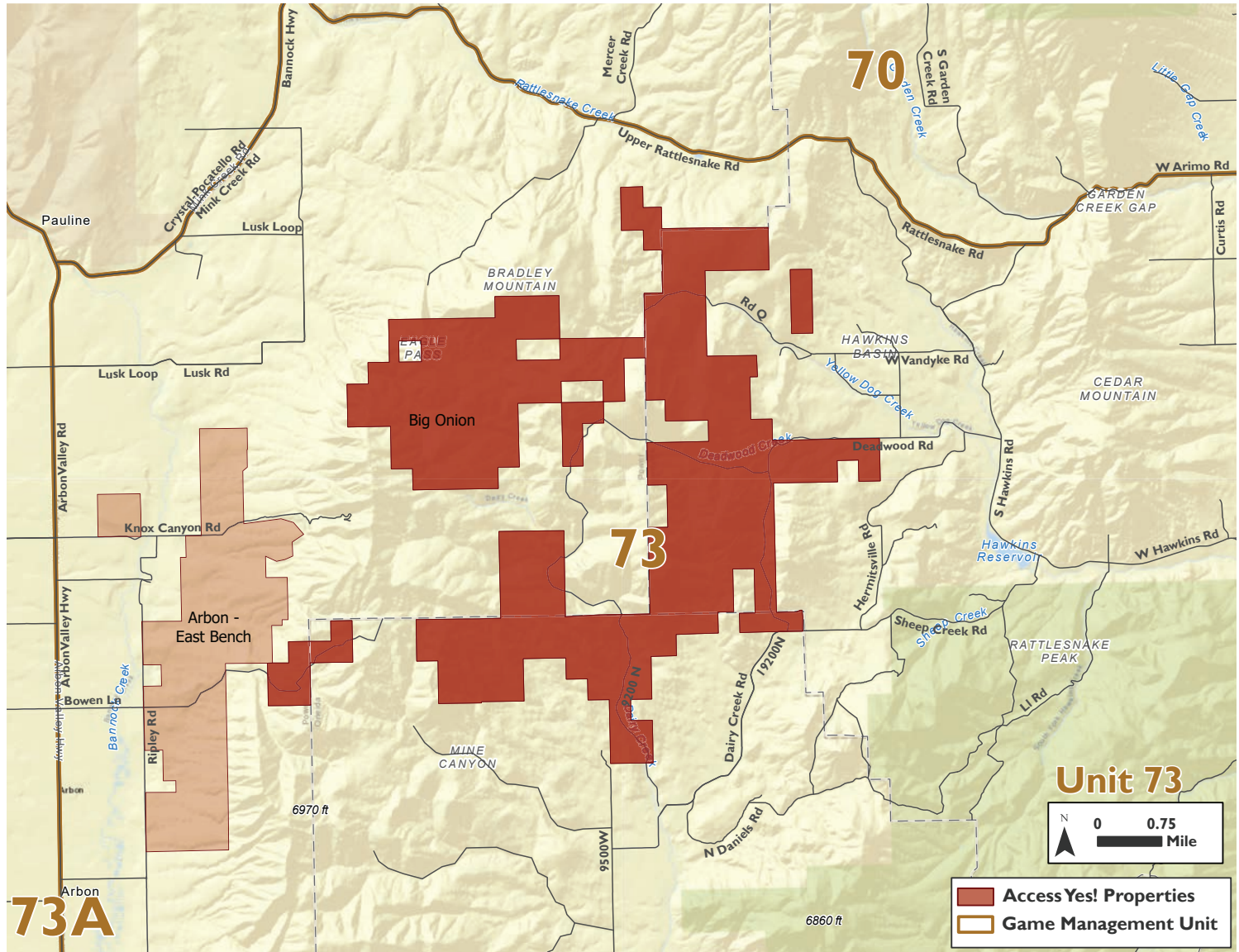
Big Onion

Access to 10,260 acres of private land and 15,000 of public land



See page 61 for additional info.

Directions: From Virginia, travel west on W. Hawkins Road approximately 10.5 miles, then turn and travel west on Deadwood Road. Use large parking area at the Big Onion Cattle Camp at the end of Deadwood Road. Fences clearly mark the property boundary. Property is surrounded by a fence, and there is only one internal fence running east west to divide it into a north and south pasture.



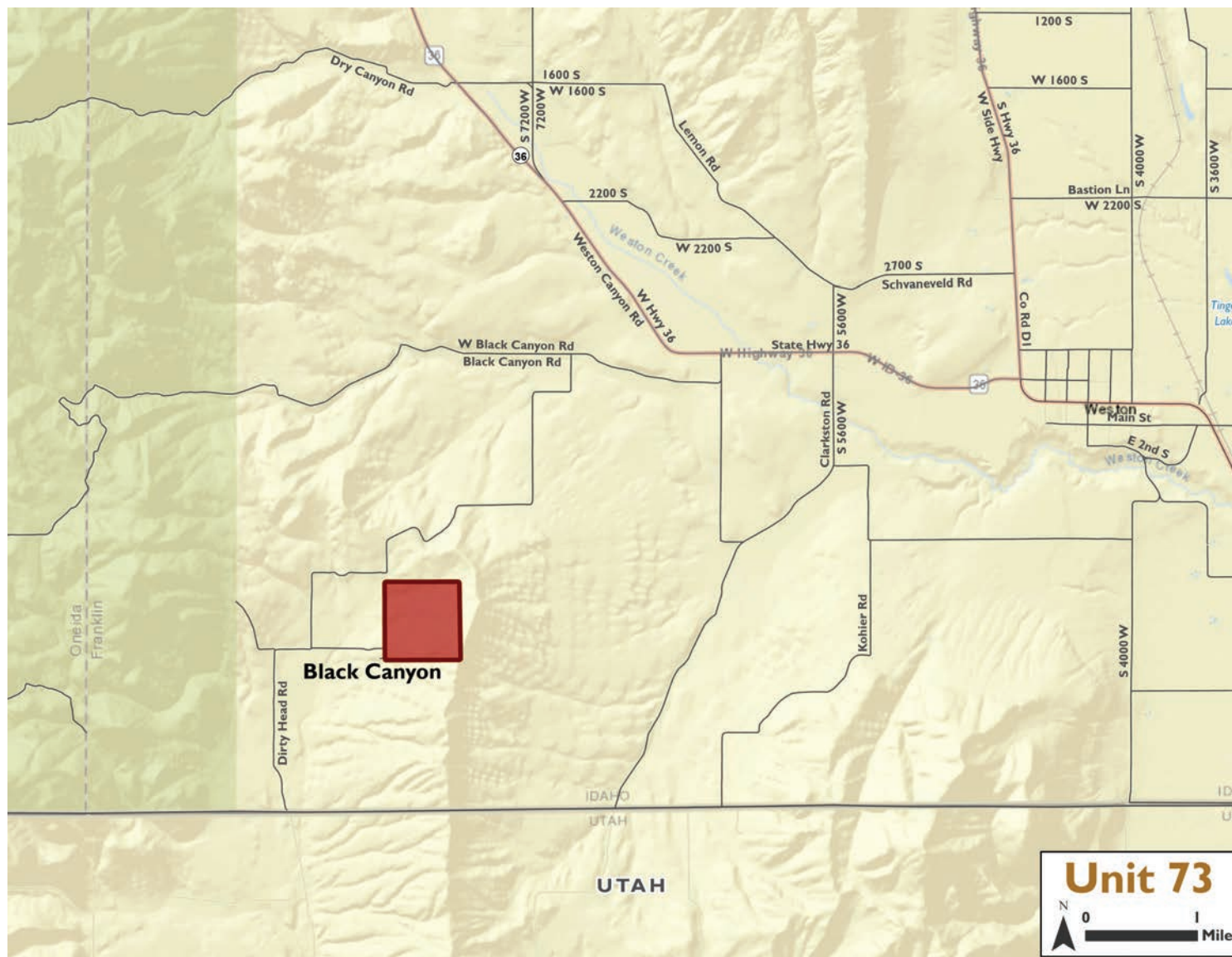
Black Canyon

Access to 154 acres of private land

Directions: From Black Canyon Road, turn south toward Jenkins Hollow. Park in the northwest corner.

Restrictions	Opportunities
  	   

See page 61 for additional info.



Access to 355 acres of private land and 3,500 of public land

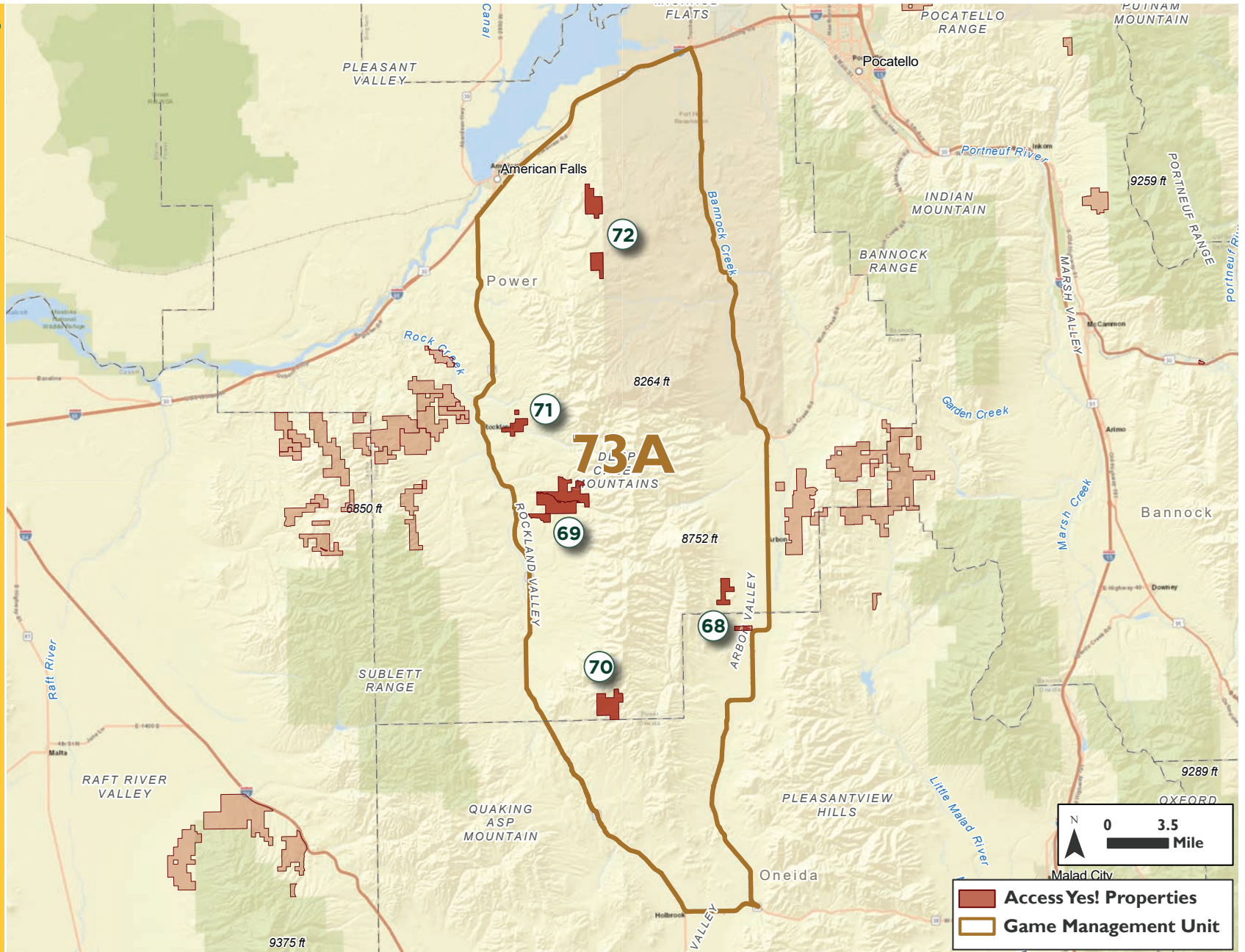
The diagram is divided into two sections: **Restrictions** (left, light blue background) and **Opportunities** (right, light yellow background).

Restrictions: Includes icons for a no-fire symbol, a car, and two footprints.












Opportunities: Includes icons for a deer, a bird, a rabbit, a duck, two paw prints, and a fish.

Topographic map of the Daniels Valley area. The map shows Daniels Reservoir, Daniels Ranch Rd, and W Wide Hollow Rd. Several canyons are labeled: Harold Johns Canyon, Farmers Canyon, Cliff Canyon, Reed Canyon, and Tom Perry Canyon. A red L-shaped marker is placed near Daniels Ranch Rd. A scale bar and north arrow are in the bottom right corner. The map also shows various grid lines and elevations, including a peak of 6860 ft.

UNIT 73A



Unit 73A ACCESS YES! Properties

Property	Pg	Restrictions										Opportunities						
		Landowner Permission Required	Dates of Access (year-round unless otherwise stated)	Sportsmen Numbers Unlimited	Sportsmen Numbers Limited	# Per Day						Other						
Arbon - Southwest Bench	68			X			X		X		NO Hunting, Shooting, Camping Around Farm House and Equipment. This agreement does not permit commercial activities on the property without the landowner's direct consent.	X	X	X		X	X	No wolf trapping or hunting on this parcel.
Excalibur Ranches-East Rockland Bench	69		10/1-11/30	X			X	X		X	Please pickup trash and remove big game carcasses.	X	X	X			X	No wolf trapping or hunting on this parcel.
Hillhouse Canyon	70			X			X		X	X		X	X	X		X	X	No wolf trapping or hunting on this parcel.
Rockland	71			X			X		X		This agreement does not permit commercial activities on the property without the landowner's direct consent.	X	X	X	X		X	No wolf trapping or hunting on this parcel.
Steve Deeg Farms	72			X			X	X	X	X		X	X	X	X	X		No wolf trapping or hunting on this parcel.

Arbon - Southwest Bench

Access to 640 acres of private land

Directions: From Pocatello east on I-89 to the Arbon Valley exit. South on the Arbon Valley hwy to Davis Lane. West on Davis Lane to the end.

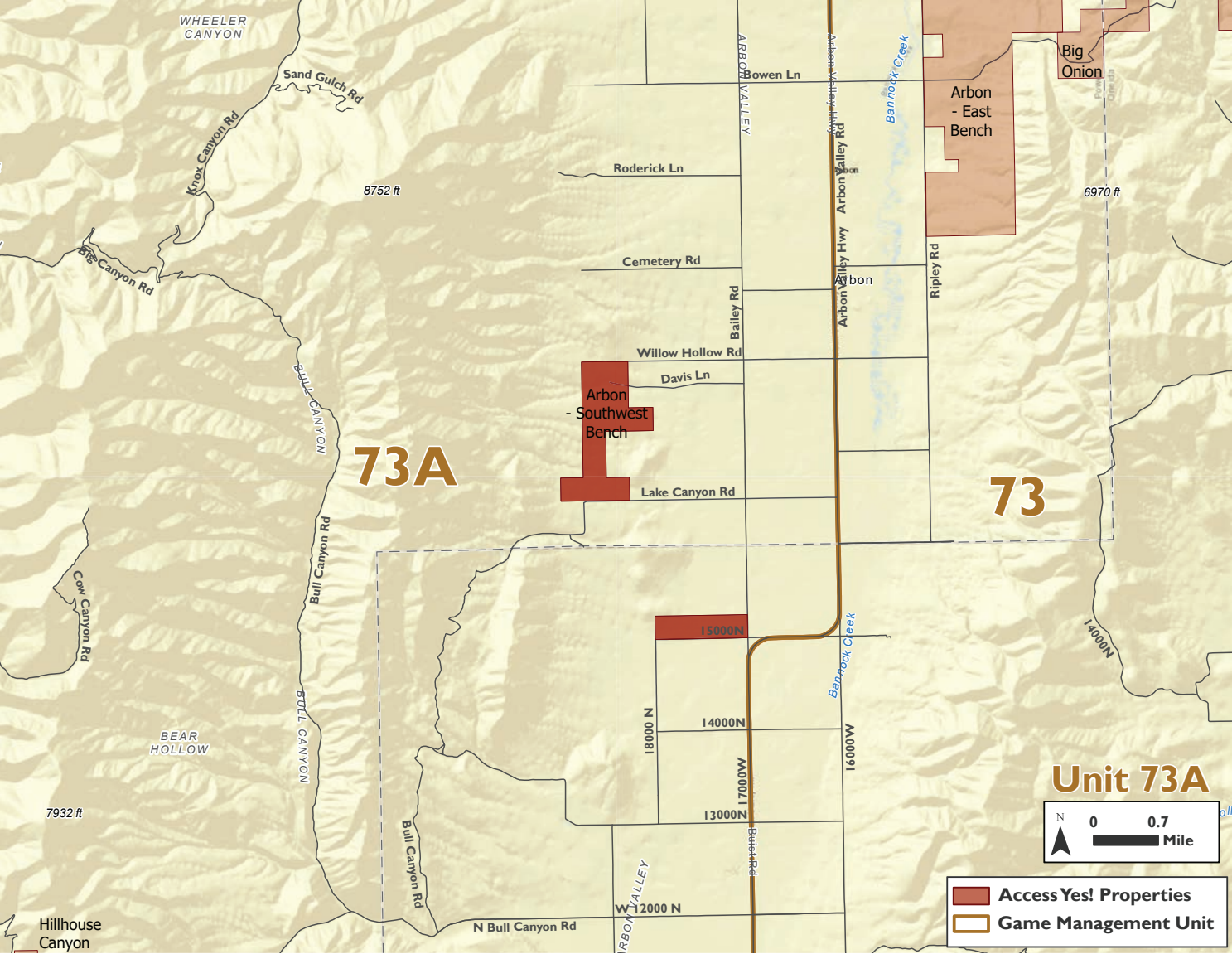
Restrictions



Opportunities

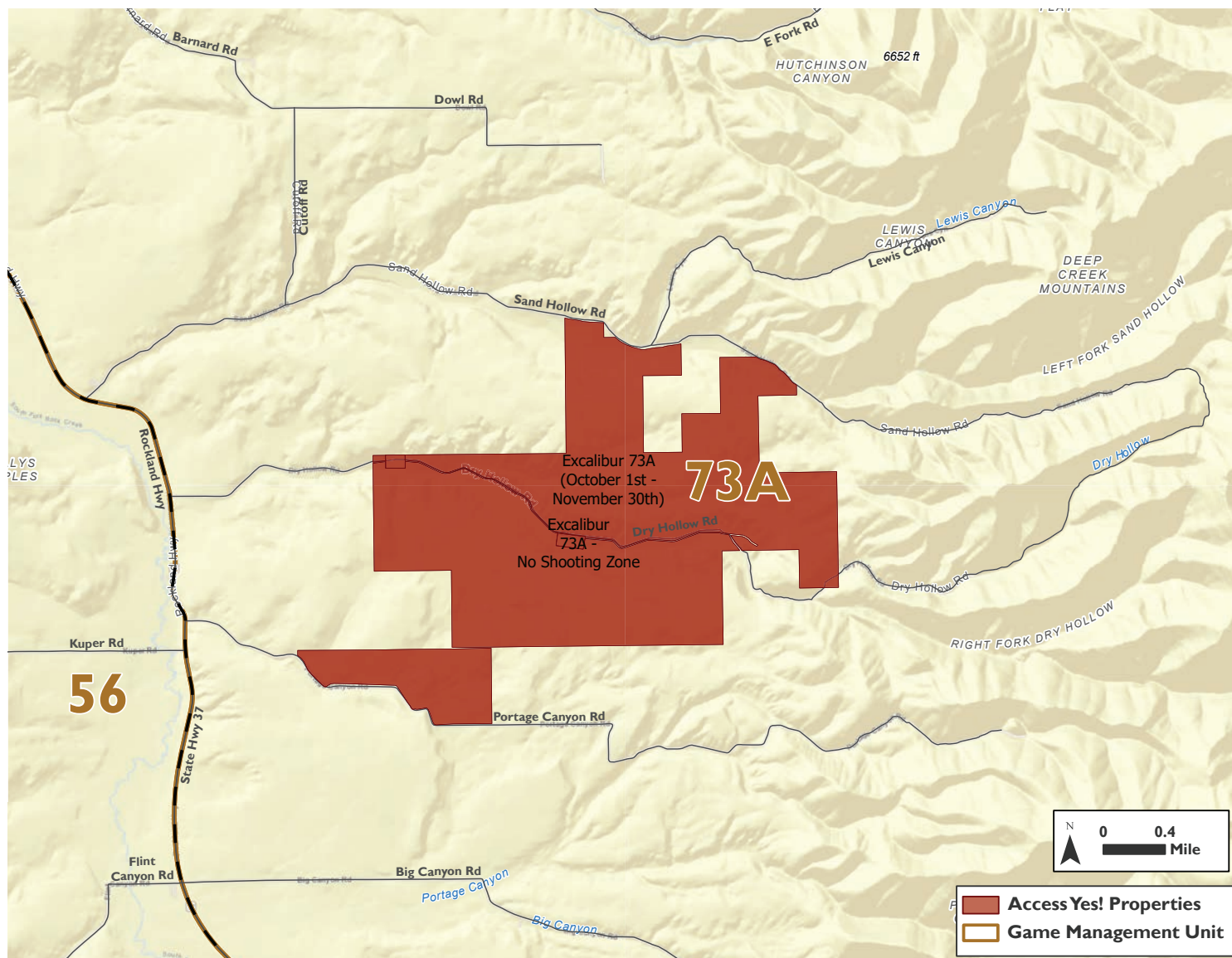



See page 67 for additional info.



Access to 2,780 acres of private land and 10,000 acres of public land

Directions: South of Rockland, off HWY 37, Access from Sandhollow Rd., Dry Hollow Rd. and Portage Canyon Rd.



Hillhouse Canyon

Access to 1,400 acres of private land and 10,000 acres of public land

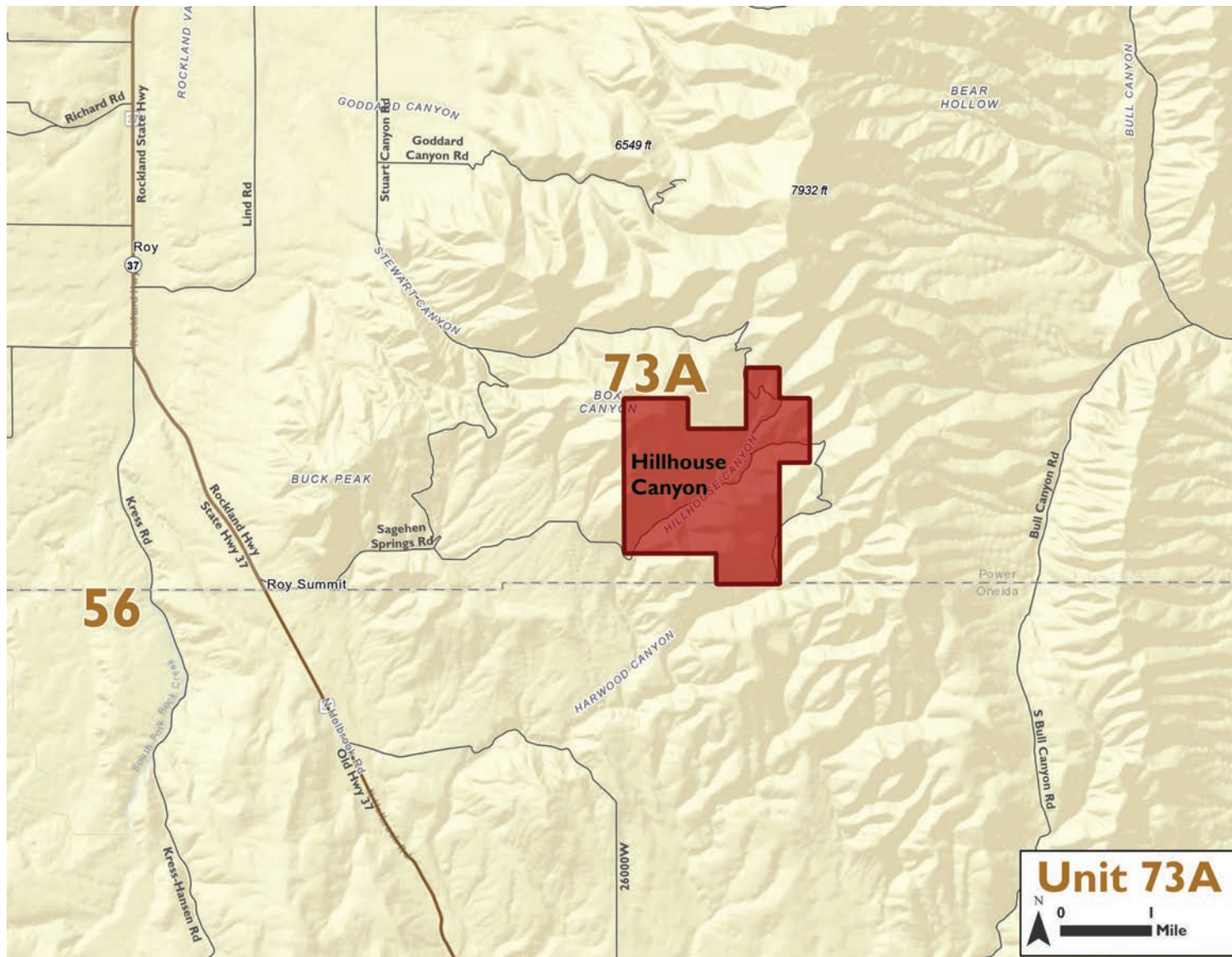
Restrictions



Opportunities



Directions: 2 miles east of Sagehen Springs. Property is surrounded by BLM and other Access Yes.



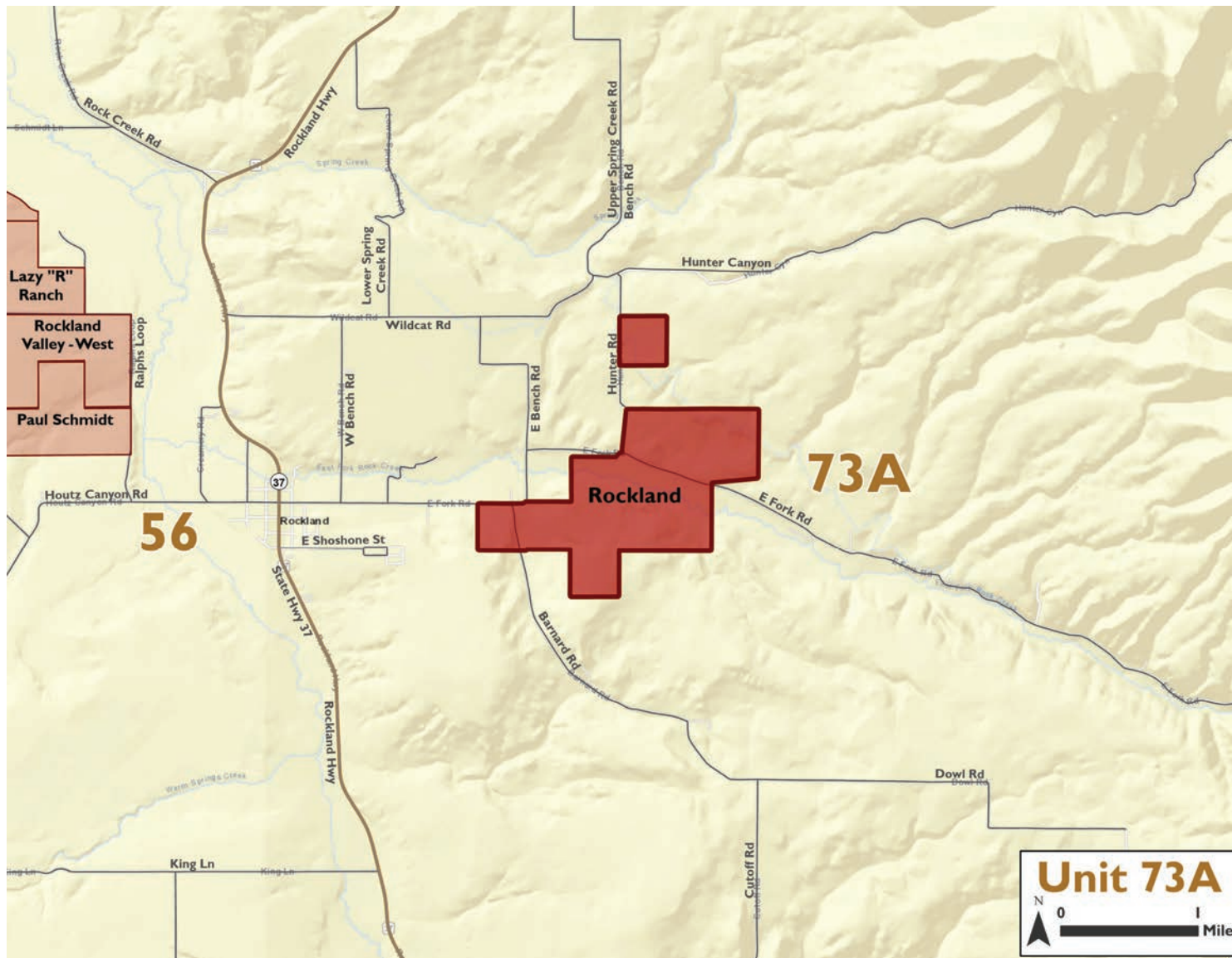
Rockland

Access to 3,234 acres of private land and 1,200 acres of public land



See page 67 for additional info.

Directions: From Rockland, travel east on E. Fork Road approximately 1 mile.

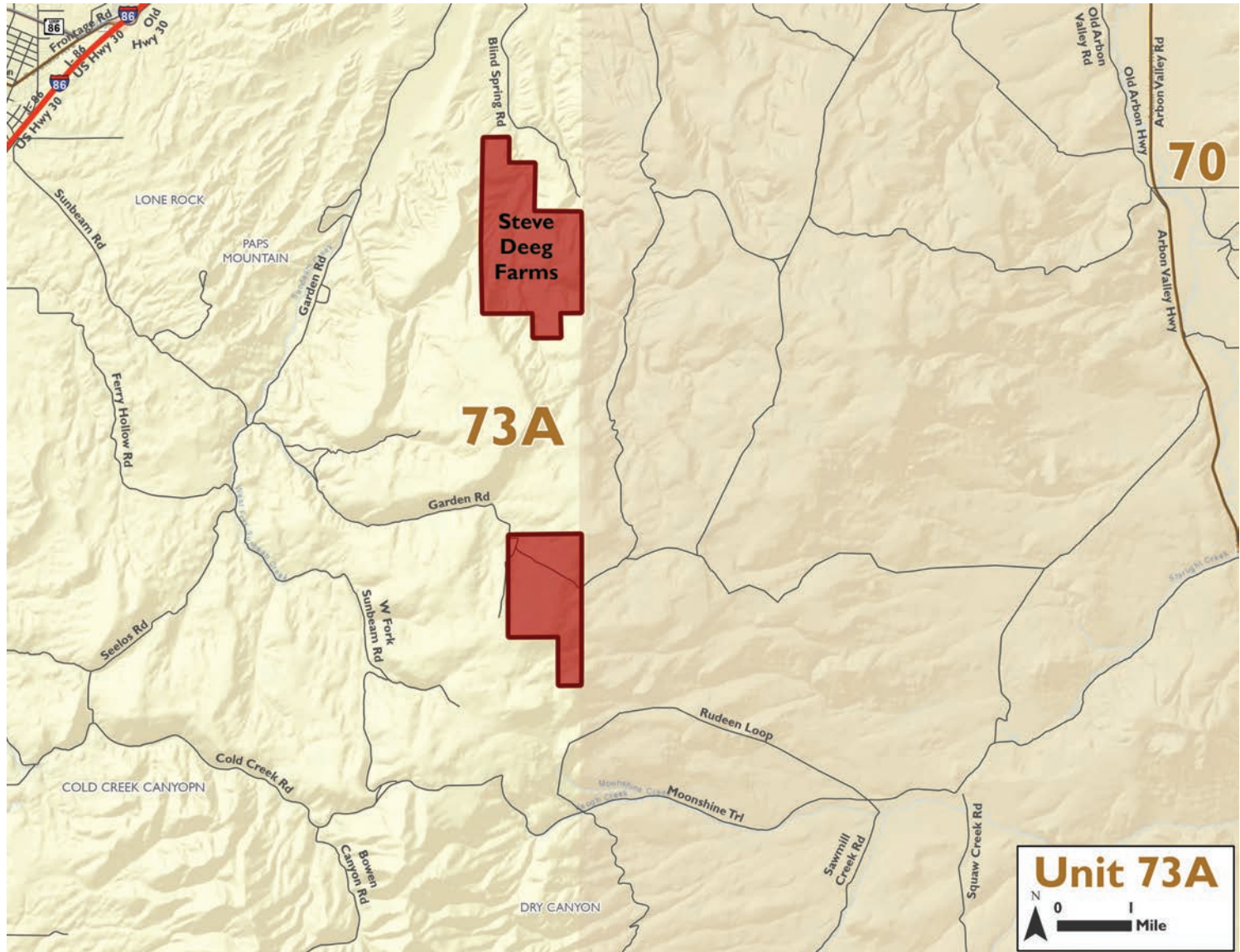


Steve Deeg Farms

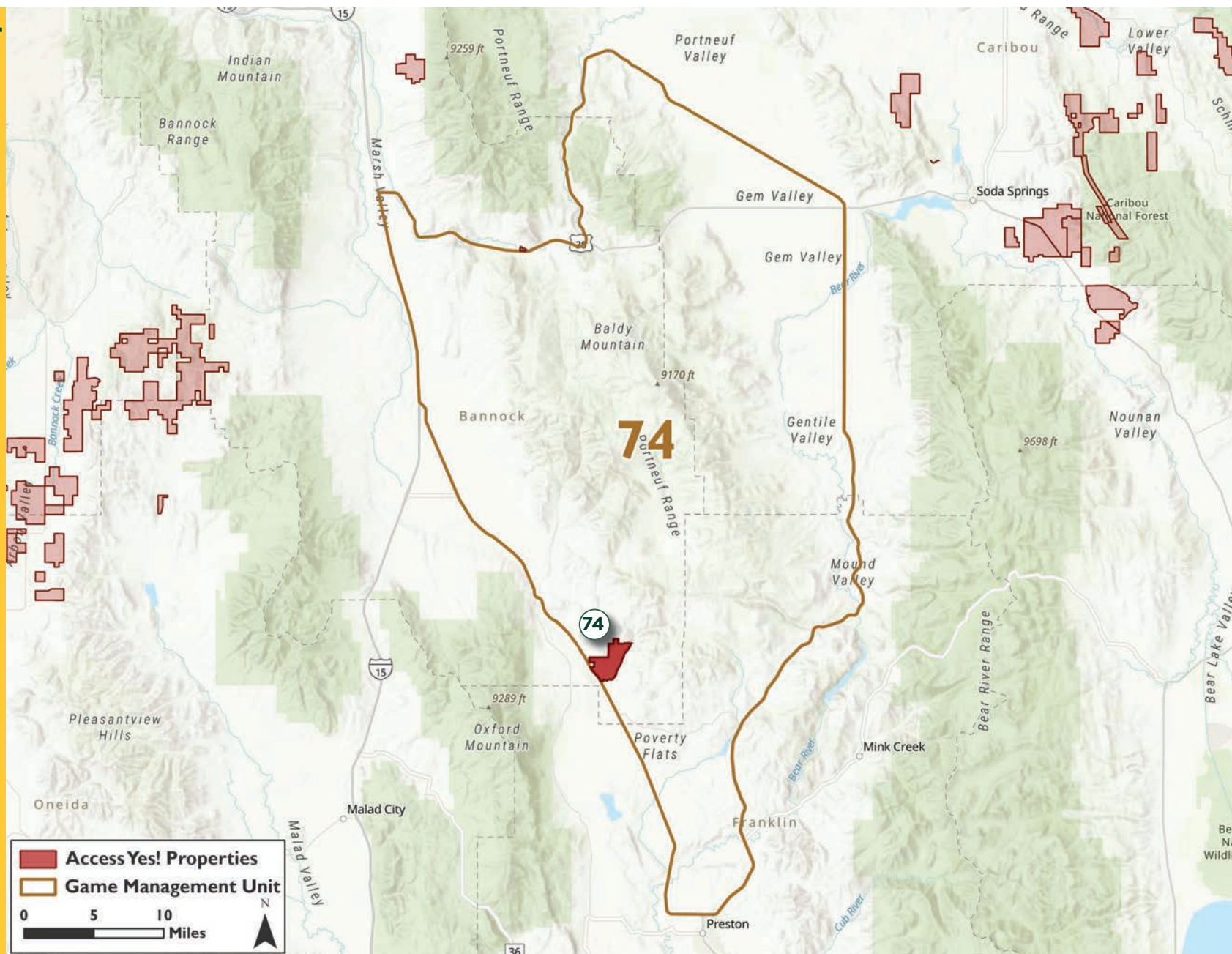
Access to 1,740 acres of private land and 640 acres of public land

Restrictions	Opportunities
   	    

Directions: From American Falls, travel east on Lakeview Road turning onto Neibaur Road and continue on until either turning onto Blind Springs Road or Garden Road and following either to the end or posted signs.



UNIT 74



Swan Lake

Access to 1,560 acres of private land and 1,025 acres of public land

Restrictions

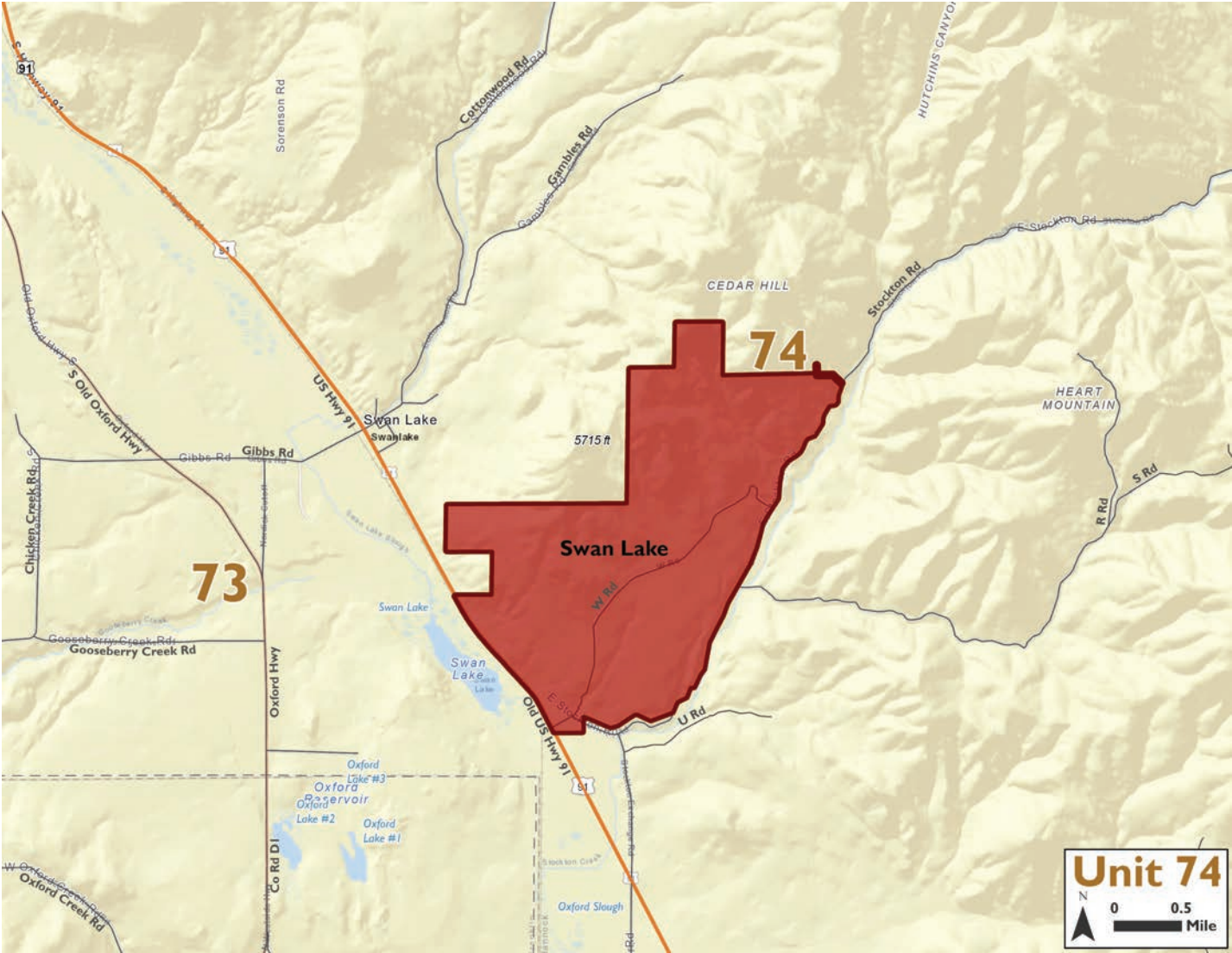


Opportunities

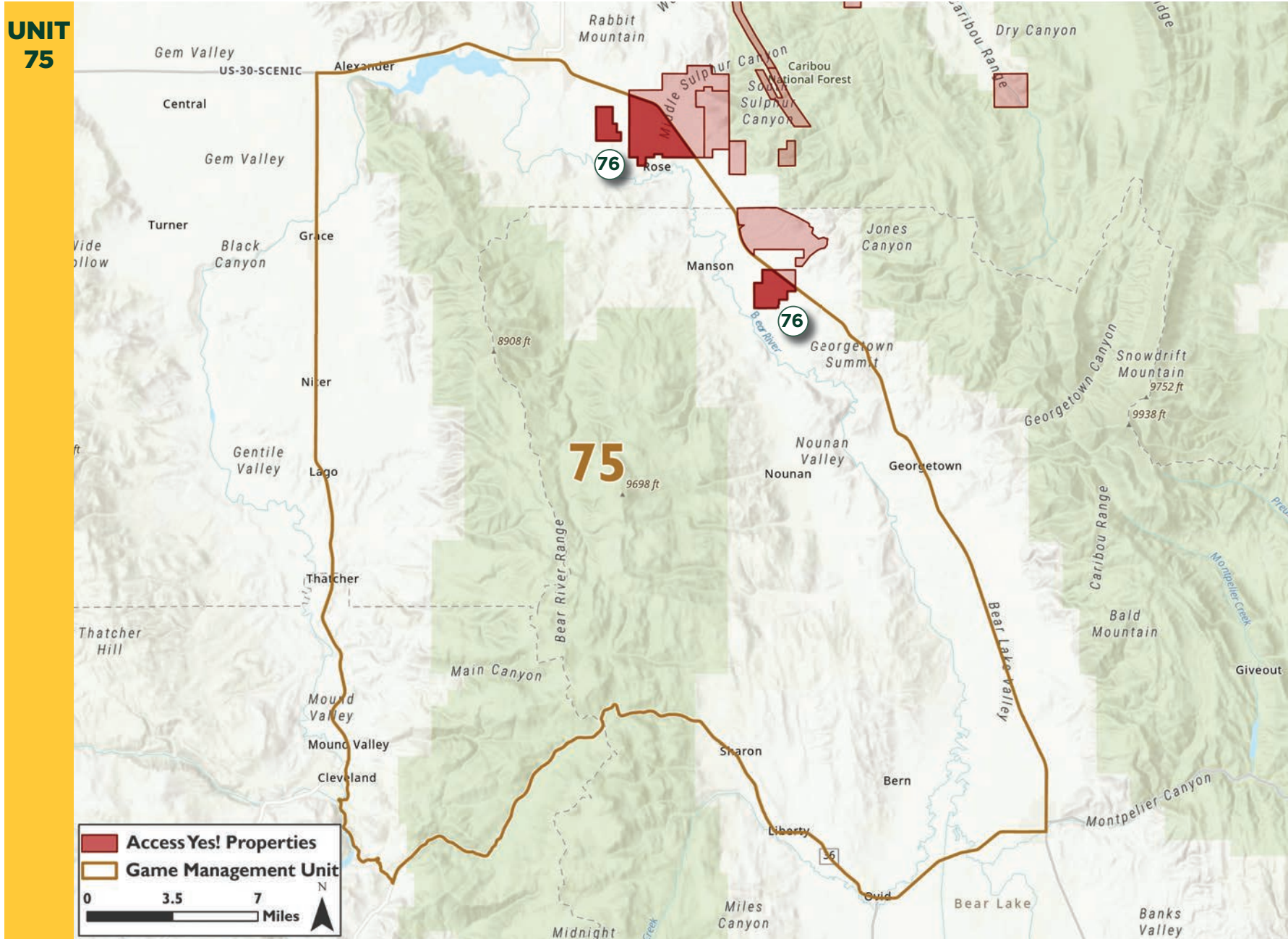


Landowner Permission Required Phone: (208)419-5139

Directions: From Downey, travel south on Highway 91 approximately 11 miles.	
Landowner Permission Required	X
Dates of Access (year-round unless otherwise stated)	
Sportsmen Numbers Unlimited	X
Sportsmen Numbers Limited	
# Per Day	
Other Restrictions	
Phone calls between 6 AM and 10 PM. Access allowed from one hour before sunrise until one hour after sunset. Permission slip required.	
Opportunity Exceptions	
No big game hunting permitted from 07/01 through 10/31.	
No deer hunting 07/1 through 12/31.	
No wolf trapping or hunting on this parcel.	



UNIT 75



Barker AG

Access to 6,400 acres of private land and
10,000 acres of public land

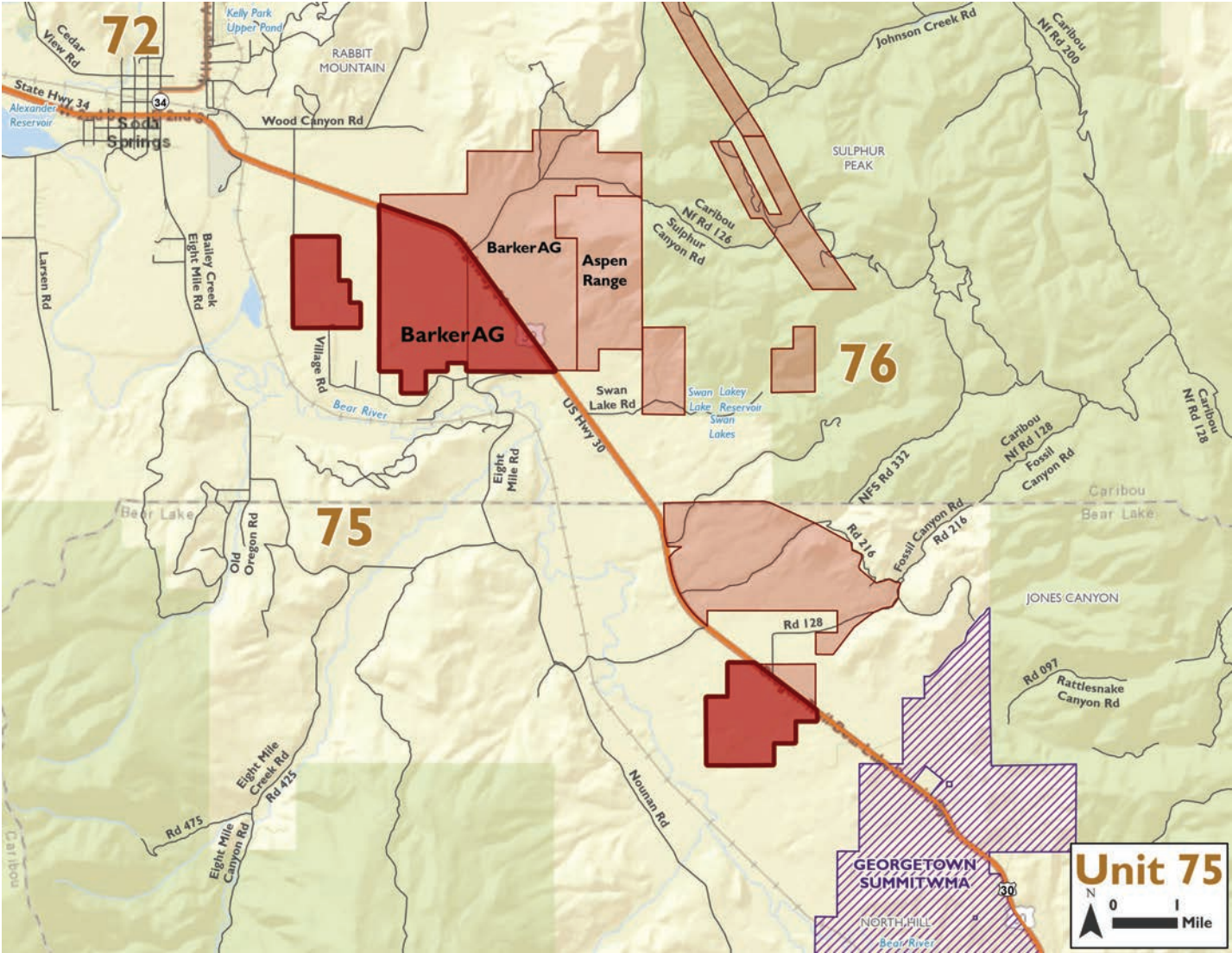
Restrictions



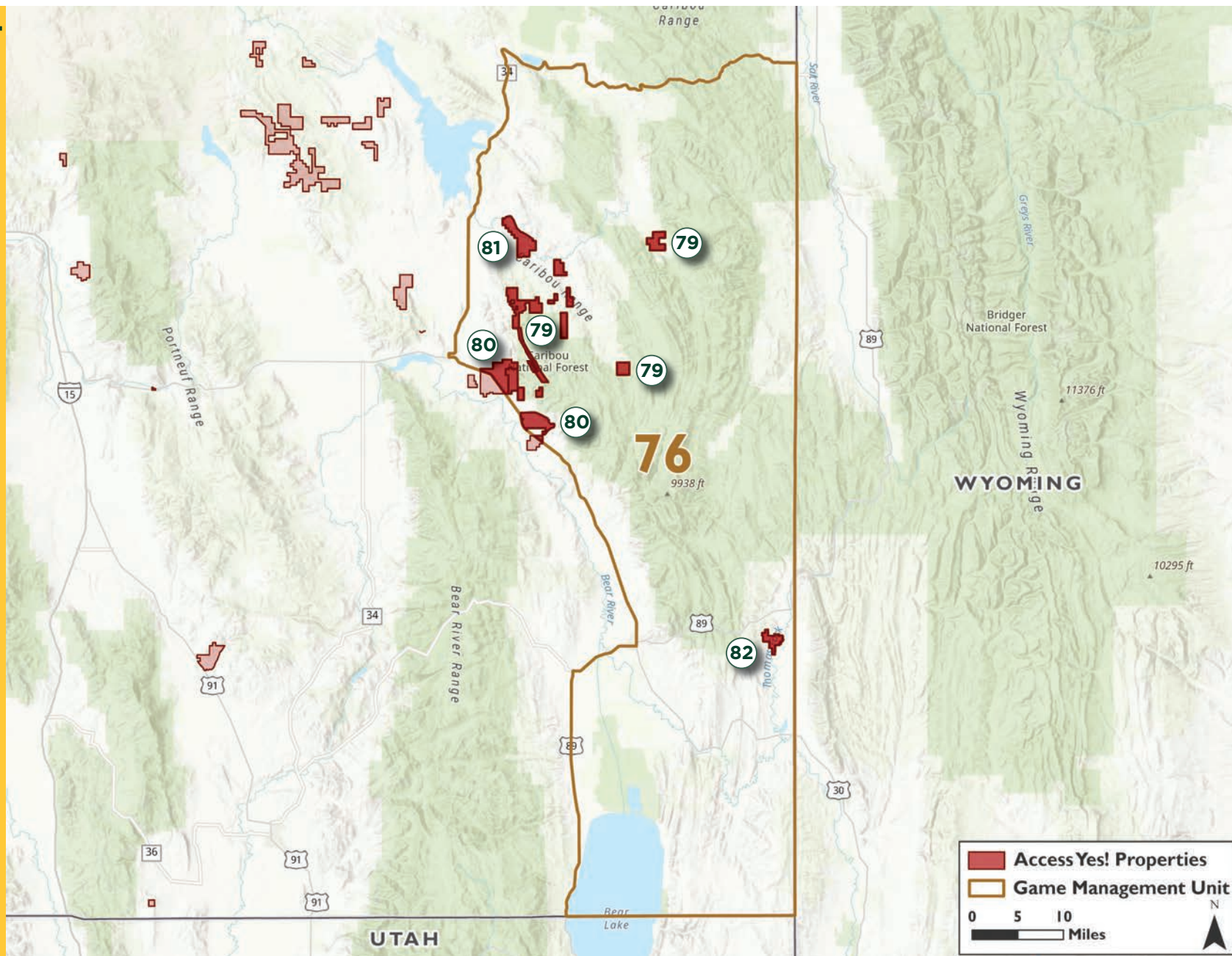
Opportunities














Directions: East of Soda Springs on HWY 30 both sides of HWY in GMU 75 and 76.	
Landowner Permission Required	X
Dates of Access (year-round unless otherwise stated)	10/1-12/31
Sportsmen Numbers Unlimited	X
Sportsmen Numbers Limited	
# Per Day	
Other Restrictions	
ATV's, snowmachines, side by sides after harvest has occurred. No full sized vehicles, no driving in winter wheat fields.	
Opportunity Exceptions	
No wolf trapping or hunting on this parcel.	



UNIT 76



Unit 76 **ACCESS YES!** Properties

Property	Pg	Restrictions										Opportunities							
		Landowner Permission Required	Dates of Access (year-round unless otherwise stated)	Sportsmen Numbers Unlimited	Sportsmen Numbers Limited	# Per Day						Other							Exceptions
Aspen Range	79		7/1- 12/15	X			X	X	X	X	See map. Some parcels are walk in/equestrian access only, the others allow vehicle access on existing roads only. Practice LEAVE NO TRACE.	X						X	No wolf trapping or hunting on this parcel. Fishing of shoreline on Slugg Creek, Crow Creek.
Barker Ag	80	X	10/1-12/31	X			X	X			ATV's, snowmachines, side by sides after harvest has occurred. No full sized vehicles, no driving in winter wheat fields.	X	X					X	No wolf trapping or hunting on this parcel.
Fox Hills Ranch	81			X			X	X	X		Walk-in ONLY. Fishing ONLY. No hunting is available at this time.							X	8 miles of shoreline on Blackfoot River. See IDFG regulations for Blackfoot River. No wolf trapping or hunting on this parcel.
Thomas Fork	82			X			X	X	X			X	X	X	X			X	No wolf trapping or hunting on this parcel.

Aspen Range

Access to 10,179 acres of private land and 25,000 acres of public land

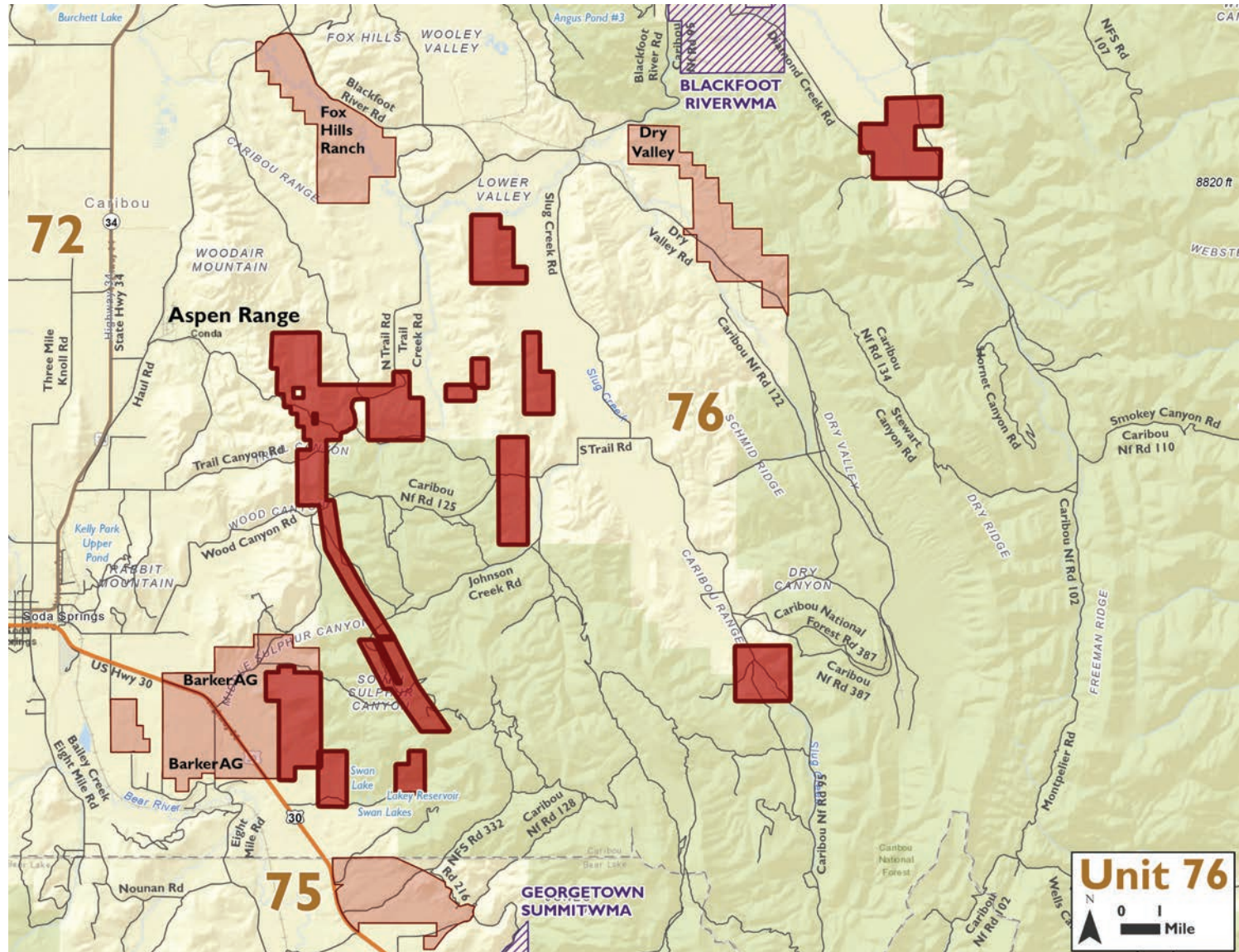
Restrictions



Opportunities



Directions: East of Soda Springs, ID south of the Blackfoot River Road.

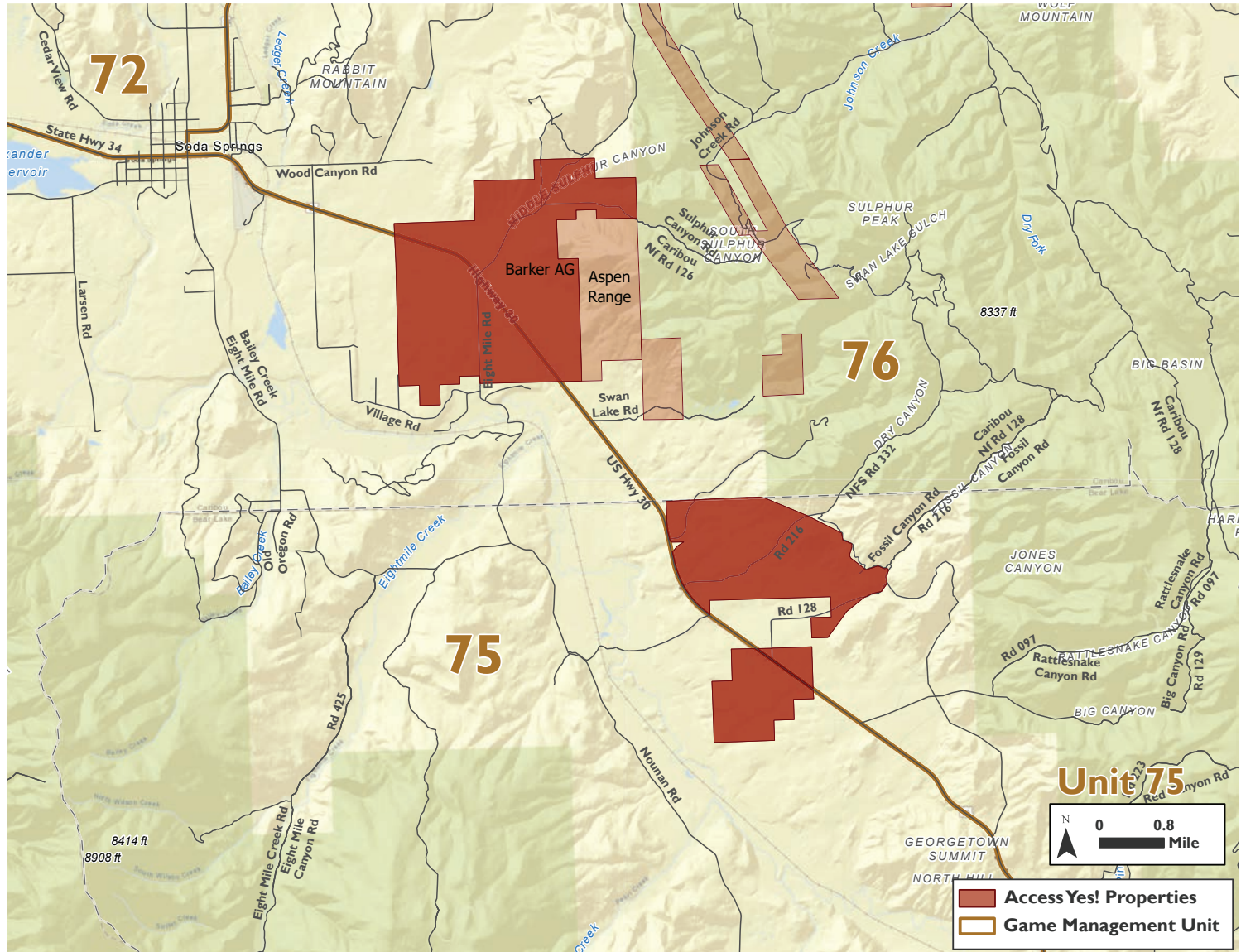


Barker AG

Access to 6,400 acres of private land and
10,000 acres of public land

Directions: East of
Soda Springs on HWY
30 both sides of HWY
in GMU 75 and 76.





Restrictions	Opportunities
 	  



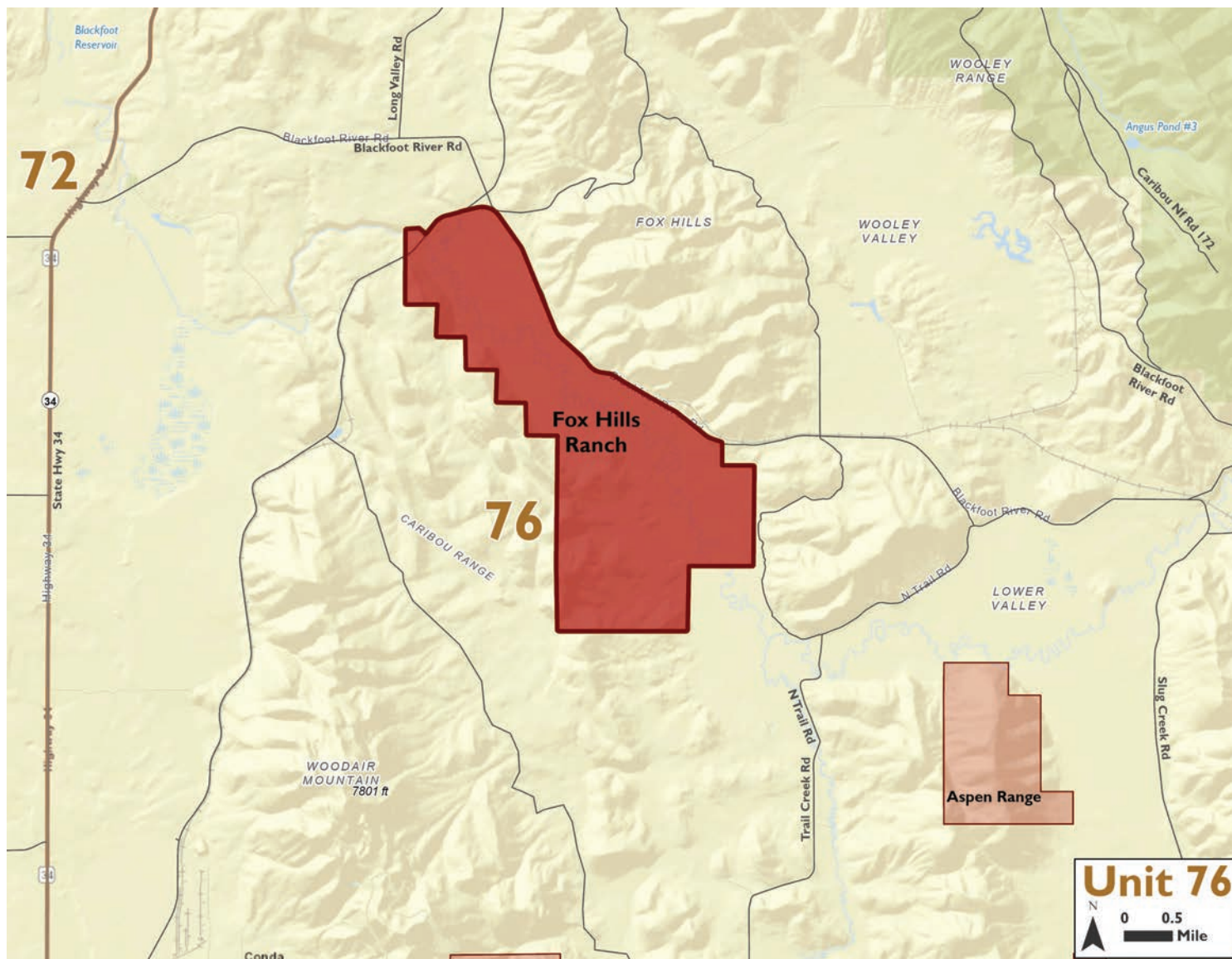
Fox Hills Ranch

Access to 2,248 acres of private land

Directions: From Soda Springs, travel approximately 20 miles northeast on Blackfoot River Road.

Restrictions	Opportunities
  	

See page 78 for additional info.




Thomas Fork




Access to 996 acres of private land and 40 acres of public land

Directions: From Montpelier, travel east on Highway 89 approximately 12 miles, then turn and travel south on Bauman Lane approximately 1.75 miles.

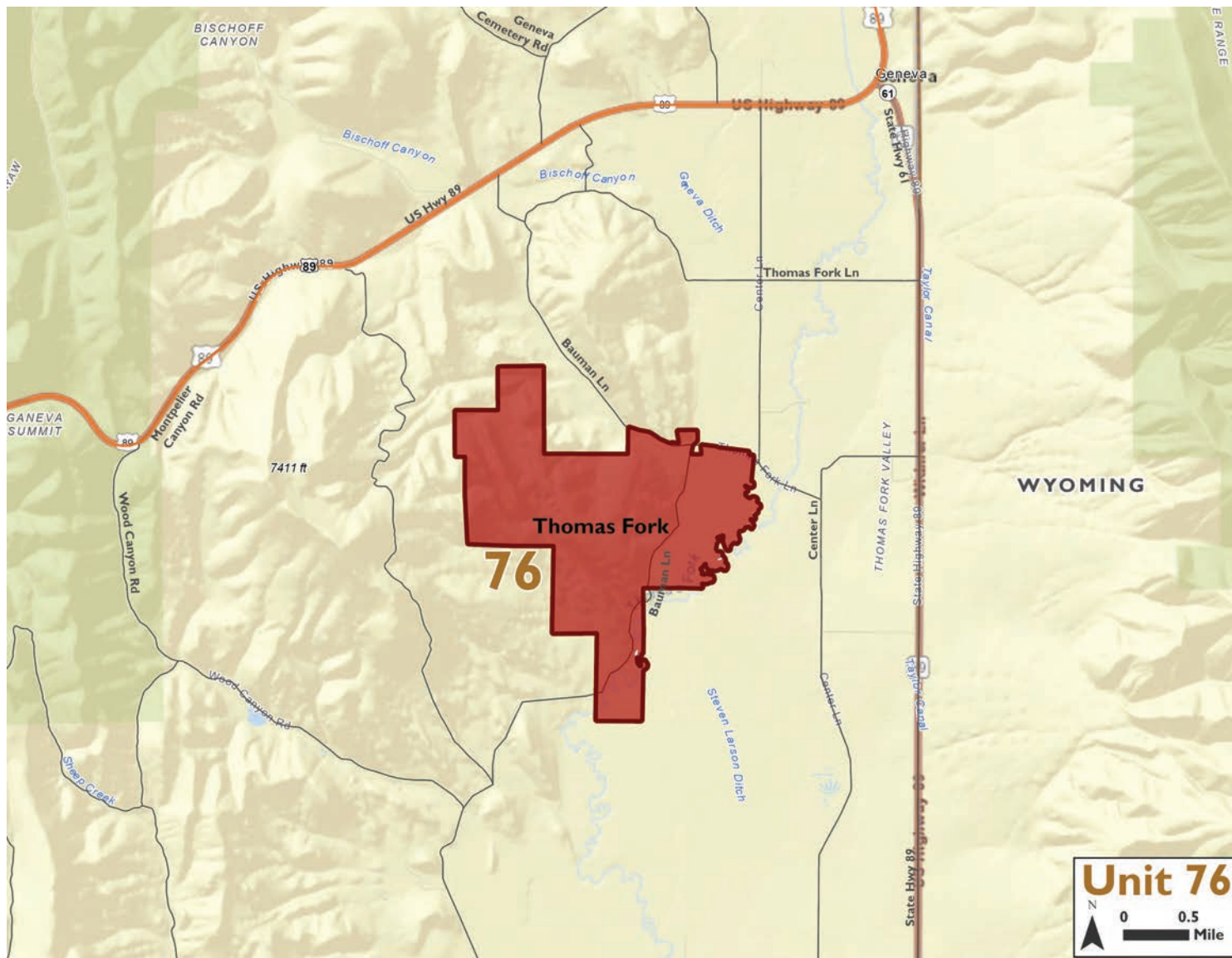
Restrictions



Opportunities



See page 78 for additional info.



IDAHO'S TRESPASS LAW

ASK FIRST



Know before you go!



Permission Form

Permission given to:

Dates permission is valid:

from: _____

to: _____

General Description of Property:

Landowner Name (print):

Owner or Agent Signature:

*A property owner may
revoke permission at any time.*

All persons must have written permission or other lawful form of permission to enter or remain on private land to shoot any weapon or hunt, fish, trap or retrieve game.

A person should know land is private and they are not allowed without permission because:

- The property is associated with a residence or business;
- OR cultivated;
- OR fenced or enclosed in a way that delineates the private property;
- OR unfenced and uncultivated, but is posted with conspicuous "no trespassing" signs or bright orange/fluorescent paint at all property corners and boundaries where the property intersects navigable streams, roads, gates and rights-of-way entering the land and posted in a way that people can see the postings.

Note – if private property adjoins or is contained within public lands, the fence line adjacent to public land should be posted with "no trespassing signs" or bright orange/fluorescent paint at the corners of the fence adjoining public land and at all navigable streams, roads, gates and rights-of-way entering the private land from public land and posted in a way that people can see the postings.

It is illegal for anyone to post public land that is not held under an exclusive control lease.

Private posting at navigable streams shall not prohibit access to navigable streams below the high-water mark as allowed by Idaho law.


A property owner may revoke permission at any time. Any person must leave private property when asked to do so by the owner or agent.

A first conviction of trespass on private property carries a mandatory one-year revocation of hunting/fishing/trapping licenses in addition to misdemeanor fine and seizure of animals taken on private property.

Federal law prohibits unauthorized trespass on Indian-owned reservation lands for hunting, fishing, or trapping purposes.

Refer to Idaho Code 36-1603 and I.C. 18-7008.

Please visit: <https://idfg.idaho.gov/askfirst>



Access Yes!

2025 Guide to Properties

