

Access Yes!

2025 Guide to Properties



Magic Valley Region

Units 44 • 45 • 46 • 47 • 48 • 49 • 52 • 54 • 56 • 57



Photo by K Kennedy Yokoyama

The Goal

The goal of *Access Yes!* is to provide hunting and fishing access on private land or through private land to public land in Idaho for current and future generations of sportsmen.

Landowner Participation

- Step 1.** Voluntary enrollment of the property to be considered for the *Access Yes!* program. An enrollment form (available at the regional offices or on the Idaho Fish and Game’s website) can be completed with the assistance of the regional landowner/sportsmen coordinator and submitted through the regional Idaho Fish and Game office.
- Step 2.** The landowner submits a “bid” to the regional landowner/sportsmen coordinator which describes the property including location, land use, hunting and/or fishing resources available, landowner’s terms of access to be allowed, and the type and amount of compensation.
- Step 3.** “Bids” are reviewed by a local sportsman’s review committee who evaluate the landowner’s bid on criteria such as size of the parcel offered, type of access provided, type and abundance of game, quality of habitat, and bid price. These regional committees recommend which bids Idaho Fish and Game should accept.
- Step 4.** Landowner notified of decision.

Landowners are compensated for enrolling their private land in the *Access Yes!* program by:

- 1. Direct monetary payments,
- 2. Habitat improvement or access development projects, or
- 3. Other incentives will be considered.

Regional Sportsman’s Review Committee

Each sportsman’s review committee is comprised of five local members with diverse sporting interests including big game, waterfowl and upland birds, angling, and trapping. They are nominated by the Idaho Fish and Game regional supervisor, approved by the Idaho Fish and Game director and serve two to three-year terms. Committee members cannot be enrolled in the *Access Yes!* program.

Limitation of Landowner Liability

Landowners participating in the *Access Yes!* program are covered by the state recreational liability statute (36-1604), which provides a liability shield to landowners who allow recreation on their property. The liability shield applies to landowners who provide recreational opportunities without charge or have entered into a cooperative lease agreement with the state.

Access Yes! Properties

In addition to this atlas, a guide to participating properties is available on the Fish and Game website at idfg.idaho.gov and at IDFG regional offices. The guide is updated each spring and provides the location and the recreational opportunities available. Properties are identified with unique signs featuring the *Access Yes!* logo.

More information about *Access Yes!* is available from the following offices.

Panhandle Region	208-769-1414
Clearwater Region.....	208-799-5010
Southwest Region.....	208-465-8465
Magic Valley Region.....	208-324-4359
Southeast Region.....	208-232-4703
Upper Snake Region.....	208-525-7290
Salmon Region.....	208-756-2271
McCall Subregion	208-634-8137
Headquarters.....	208-334-3700

Five General Rules For Protecting Private Property

- Ask for Written Permission
- Leave Gates As You Found Them
- Pack Out Your Trash
- Be Courteous
- Stay on Established Roads

Please act responsibly and respect private property. Your attention to landowner’s requirements will help ensure a successful *Access Yes!* program for the sportsmen of today and tomorrow.

Best of luck and memories in your hunting and angling adventures!

Please Note

This booklet is based on information accurate at the time of printing. Many Corporate timber parcels previously enrolled in *Access Yes!* are now enrolled in the Department’s Large Tracts Program. For the most up to date and more information, visit our website: idfg.idaho.gov/access

How To Use This Guide

This guide begins with an overview of the *Access Yes!* properties in the Magic Valley Region and continues to give you more detailed maps as you narrow down the areas you wish to access. The following steps will help you in this process:

- 1. Review the map on page 4 showing all of the *Access Yes!* properties and the game management units within the Magic Valley Region.
- 2. Choose a game management unit you want more information about (Example: Unit 45).
- 3. Use the table of contents to find the page number where more information can be obtained for the game management unit you chose (Example: Unit 45 is found on page 14).
- 4. Review the map for the game management unit you chose and find a property (indicated by numbers in the bubbles) you want to access (Example: "Hammett Livestock" on page 18).
- 5. Use the number from the game management unit map identifying the property you want to access and find that number in the table on the following page.
- 6. Take note of the dates of access, activities allowed (e.g., big game hunting, trapping, fishing, etc.), and other restrictions (Example: page "Hammett Livestock" on page 18 represents the property owned by Hammett Livestock. The property can be accessed 7/1-1/31. Campfires and camping are prohibited and access is allowed by foot or horseback. All types of hunting are allowed and fishing, no trapping).
- 7. The number used to identify the property also represents the page number where you can find a more detailed map of the property. Turn to that page.

Established Roadway Definition

An established roadway is defined as any road that is established, built, maintained, approved or designated by any government entity or private landowner for the purpose of travel by full-sized automobiles. An established roadway shows evidence of repeated use by full-sized automobiles, and may include a traveled way of natural earth with depressed wheel tracks and little or no vegetation in the tracks.

LEGEND

- Interstate
- Major Highway
- Highway (Primary)
- Highway (Primary)
- Dirt Main Road (Primary)
- 2-Track (Secondary)
- 4 WD (Secondary)
- Trail
- INDIAN RESERVATION
- BLM
- PRIVATE
- STATE
- USFS
- Game Management Units

Access Yes! Properties

- Main Property
- Other Property
- Inset Area

Restrictions

- Vehicle use only on existing and main access roads
- Vehicle use only for retrieving game on existing roads—no off-road travel
- No vehicle use: walk-in or horse access only, except on main county roads. No vehicle use on secondary roads or trails.
- No overnight camping
- No open fires

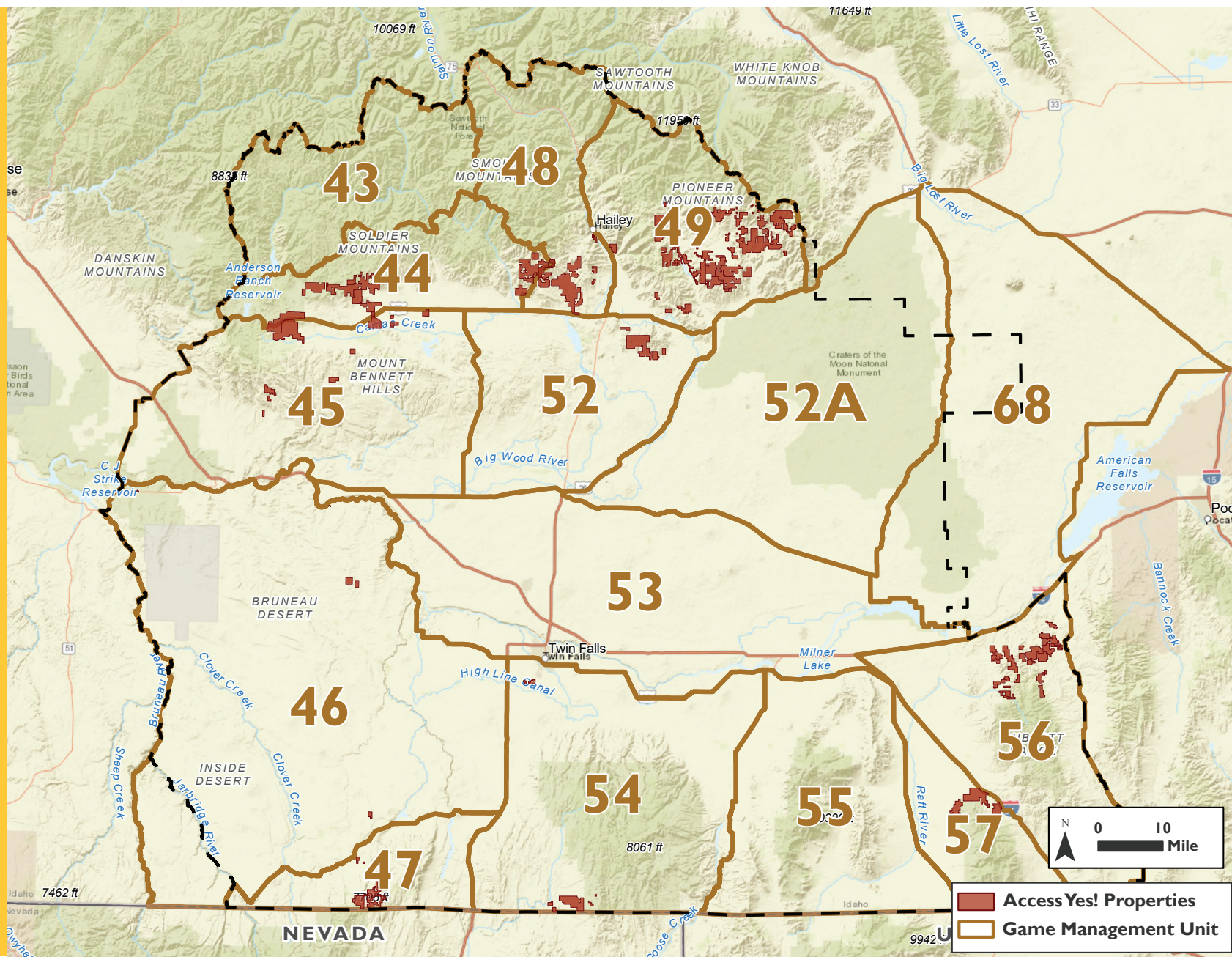
Please check the motorized hunting restriction section in the current Big Game regulations for more information.

Failure to comply with the landowner conditions and restrictions may result in a trespass violation.

Opportunities

- Big Game
- Upland Game
- Small Game
- Waterfowl
- Fishing
- Trapping

ACCESS YES! Magic Valley Region

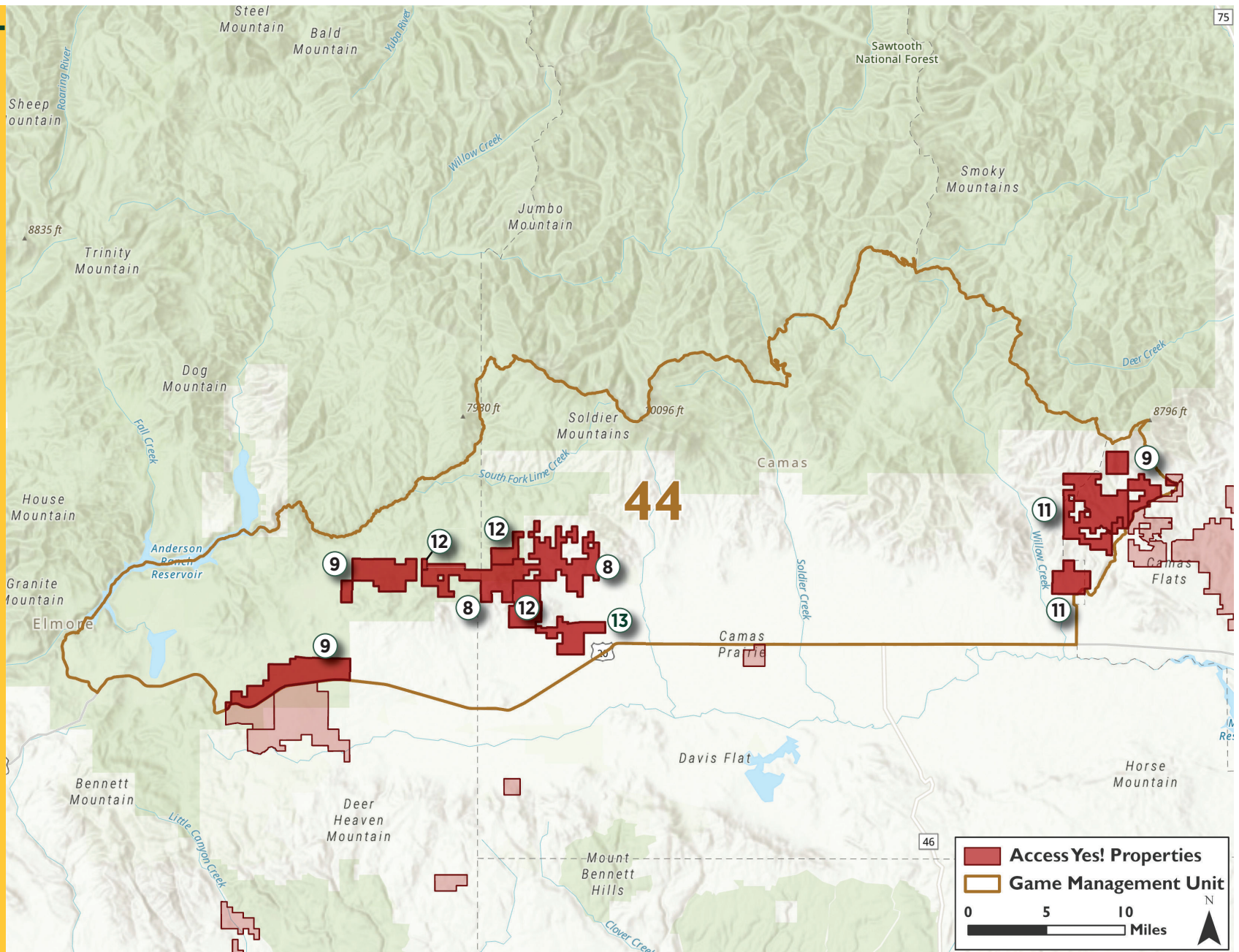


Access Yes! 2025 Magic Valley Region Table of Contents












Unit	Property	Page			
44		6	48	28	52
	Diamond A Livestock - Chimney Creek	8		Brown Ranch, Inc.	30
	Faulkner Land and Livestock	9		Colorado Gulch Preserve	31
	Flying Triangle, Inc.	11		Faulkner Land and Livestock	32
	Janss Farms	12		Rinker Rock Creek Ranch	33
	Weatherly	13		Wood River Land Trust - Draper Wood River Preserve	34
45		14	49	35	54
	Bob Ivie Property	16		Brown Ranch, Inc.	38
	Faulkner Land and Livestock	17		Carley Baird	39
	Hammett Livestock	18		Dry Creek Cattle Association	40
	Janss Farms	19		Flat Top Sheep Company	41
46		20		Lava Lake Land & Livestock	42
	Bruneau Duck Ponds at CJ Strike WMA	22		Little Fish Creek	43
	Diamond A Livestock - Chimney Creek	23		Maclaic Corporation	44
	Diamond A Livestock - Little Pilgrim Gulch	24		Muldoon Grazing Association	45
	Guerry, Inc.	25		Telfer, Inc.	46
47		26		Theron Fiscus	47
	Guerry, Inc.	27		Wood River Land Trust - Cowcatcher Ridge	48
				Wood River Land Trust - Porcupine Creek	49
					56
					58
				Basterrechea	60
				Cliff Canyon	61
				Excalibur Ranches-East Rockland Bench	62
				Lazy "R" Ranch	63
				Paul Schmidt	64
				Rockland	65
				Rockland Valley - West	66
				Steve Deeg Farms	67
				Windy Wheat, LLC	68
				57	69
				Arimo Corporation	70

For the most up to date and more information,
visit our website:
idfg.idaho.gov/access

UNIT 44



Unit 44 *ACCESS YES!* Properties

Property	Pg	Restrictions										Opportunities							Exceptions
		Landowner Permission Required	Dates of Access (year-round unless otherwise stated)	Sportsmen Numbers Unlimited	Sportsmen Numbers Limited	# Per Day						Other							
Diamond A Livestock, Chimney Creek	8		9/1- 12/31	X						X			X	X	X		X		No wolf trapping or hunting on this parcel.
Faulkner Land and Livestock	9		7/1- 12/31	X			X	X		X		Overnight camping with permission only.	X	X	X		X		No wolf trapping or hunting on this parcel.
Flying Triangle, Inc.	11		8/1- 12/1	X			X	X		X		LEAVE GATES AS FOUND, open if found open, close if found closed. No hunting from blinds.	X						No wolf trapping or hunting on this parcel.
Janss Farms	12			X						X		Campfires only allowed after Oct. 1st.	X	X	X	X	X		Wolf hunting and trapping use PUBLIC land seasons and rules. Public land rules for general season wolf hunting apply. No trapping allowed. Expanded methods of take are not allowed.
Weatherly	13			X			X	X	X			No Hunting near houses or other buildings! Vehicle use off existing roads allowed for handicapped only. Must call for permission. (208)539-1520	X		X	X	X		No wolf trapping or hunting on this parcel.

Diamond A Livestock, Chimney Creek

Access to 8,520 acres of private land and 25,000 acres of public land

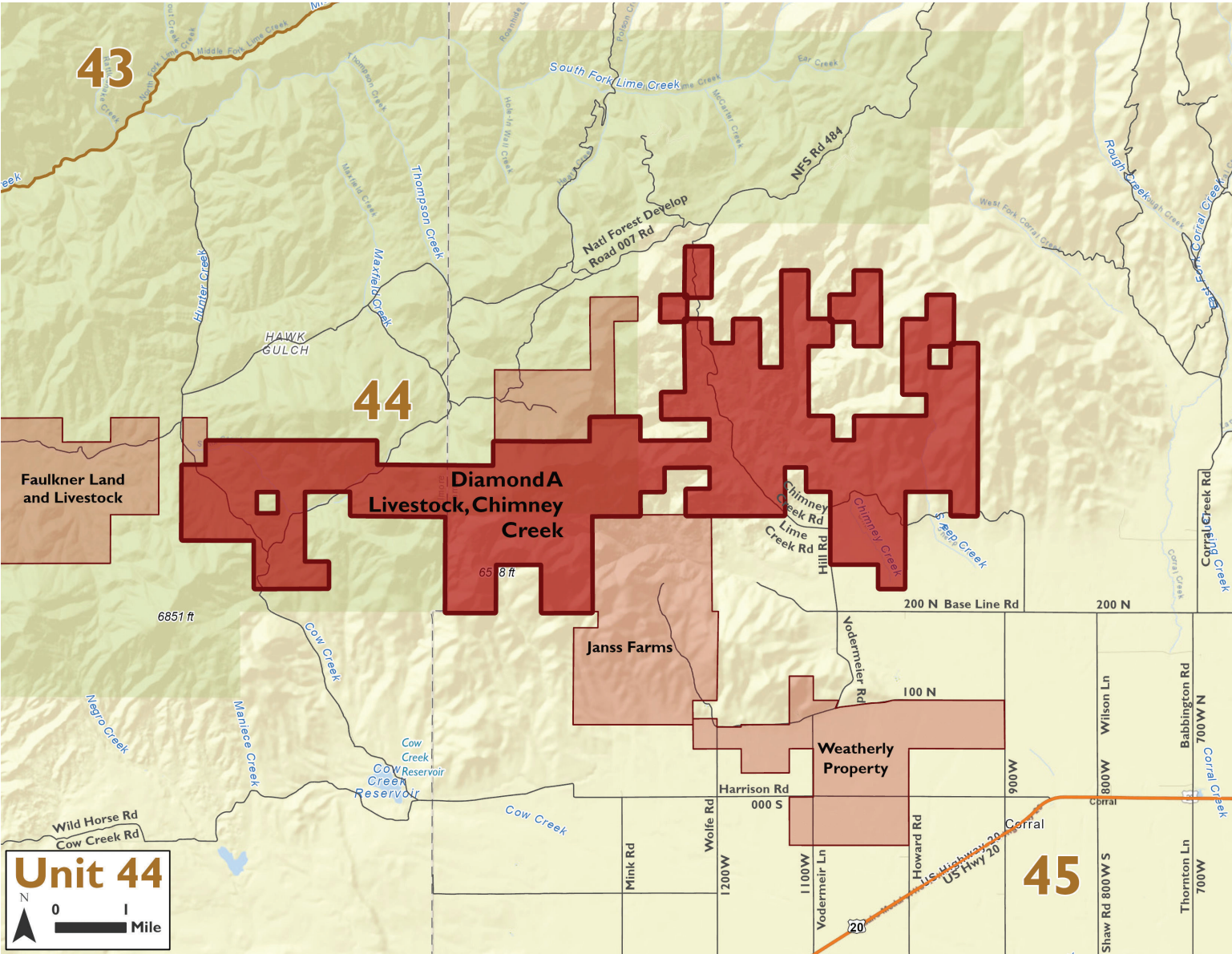
Restrictions



Opportunities




Directions: From Corral, travel north on Wilson Lane approximately 2 miles, then turn and travel west on Base Line Road approximately 3 miles, then turn and travel north on Hill Road approximately 0.5 miles.

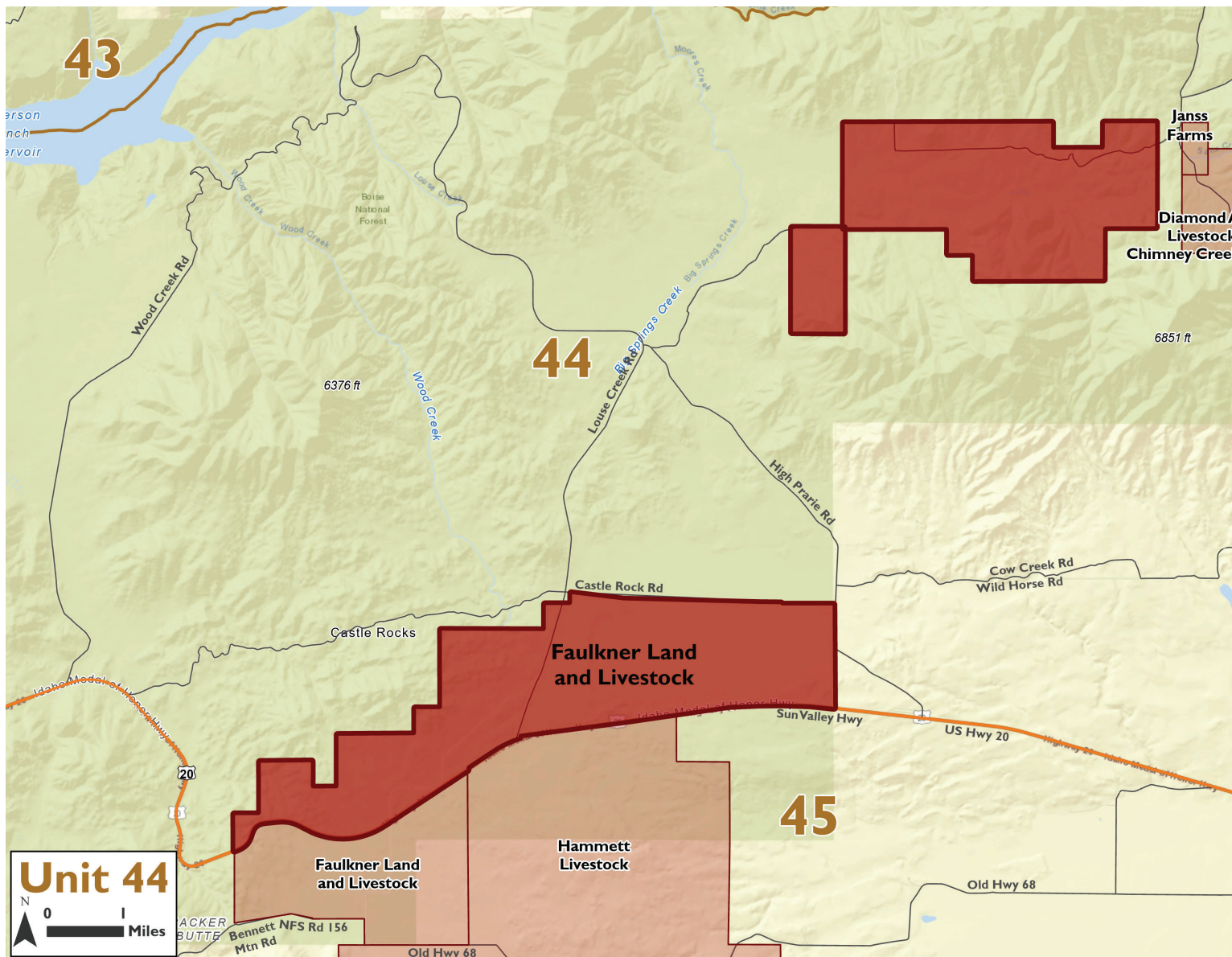


Faulkner Land and Livestock

Access to 12,289 acres of private land and 10,000 acres of public land



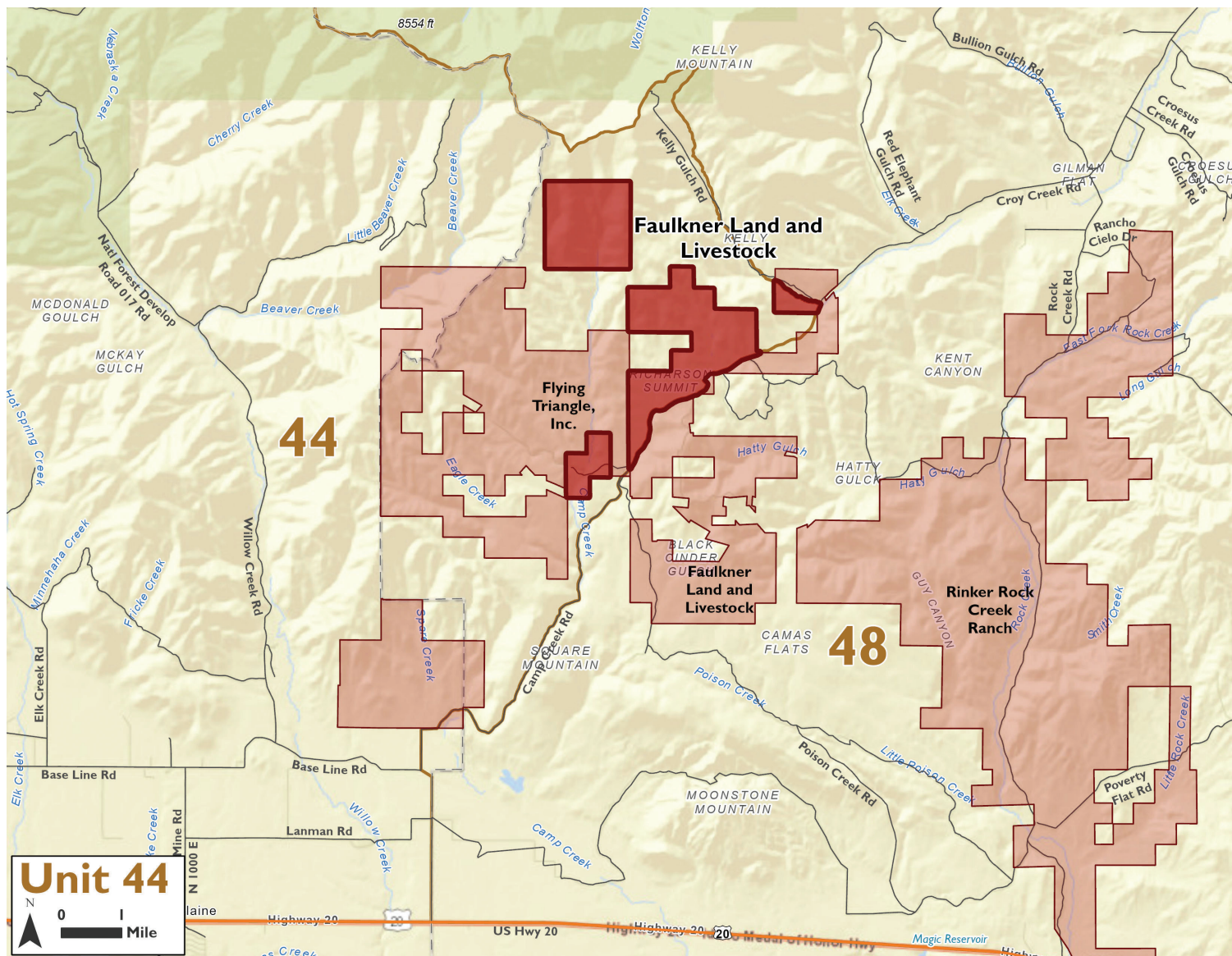
Directions: From Fairfield, travel east on Highway 20 approximately 13 miles then turn north and travel on Camp Creek-Croy Creek Road approximately 9 miles.



Faulkner Land and Livestock

Access to 12,289 acres of private land
and 10,000 acres of public land

Directions: From
Fairfield, travel east
on Highway 20
approximately 13
miles then turn and
travel north on Camp
Creek-Croy Creek
Road approximately
9 miles.

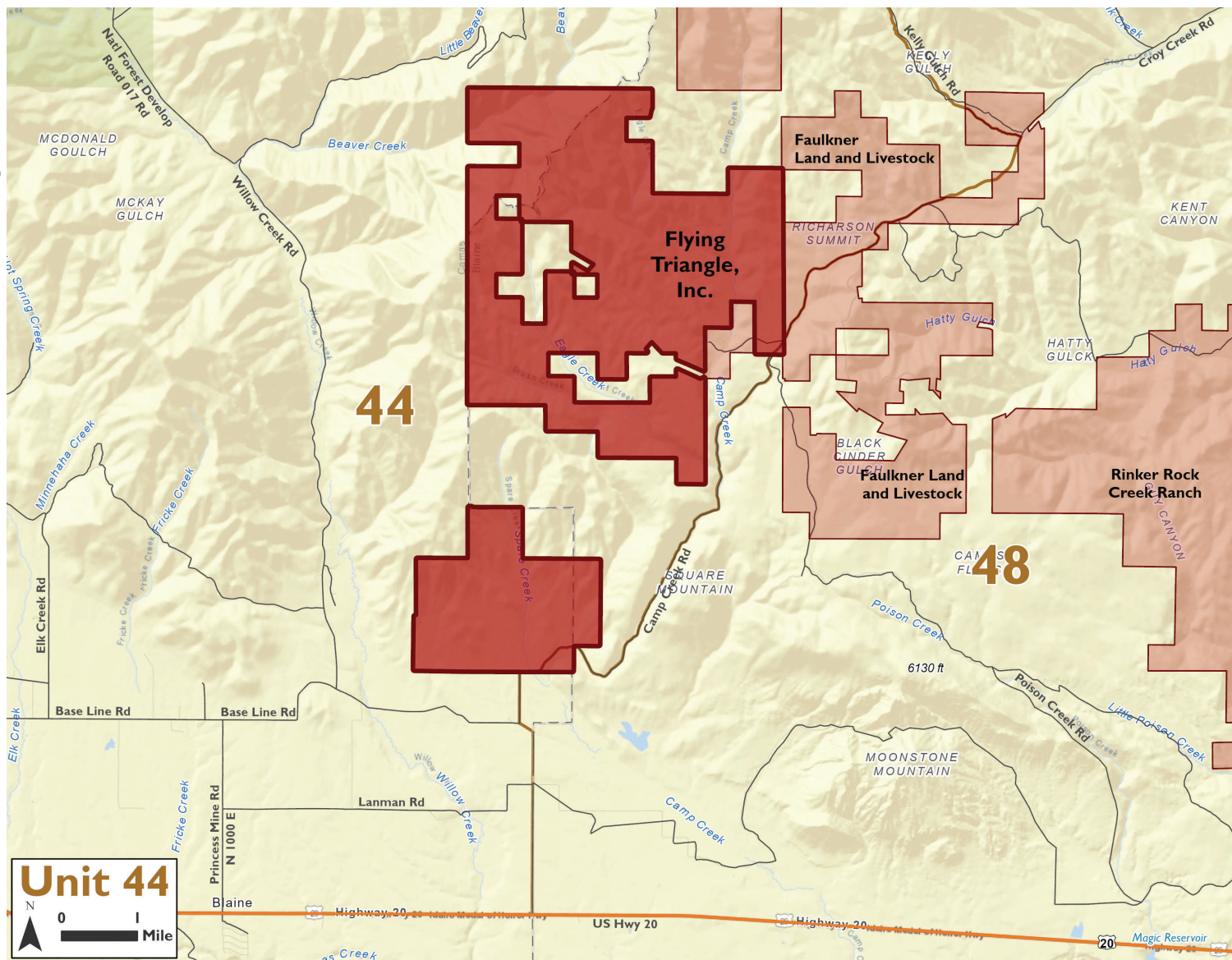


Flying Triangle, Inc.

Access to 5,641 acres of private land and 15,000 acres of public land

Restrictions	Opportunities
 	 

Directions: From Fairfield, travel east on Highway 20 approximately 13 miles then turn and travel north on Camp Creek-Croy Creek Road approximately 2.5 miles.



Janss Farms

Access to 3,530 acres of private land and 5,000 acres of public land

Restrictions

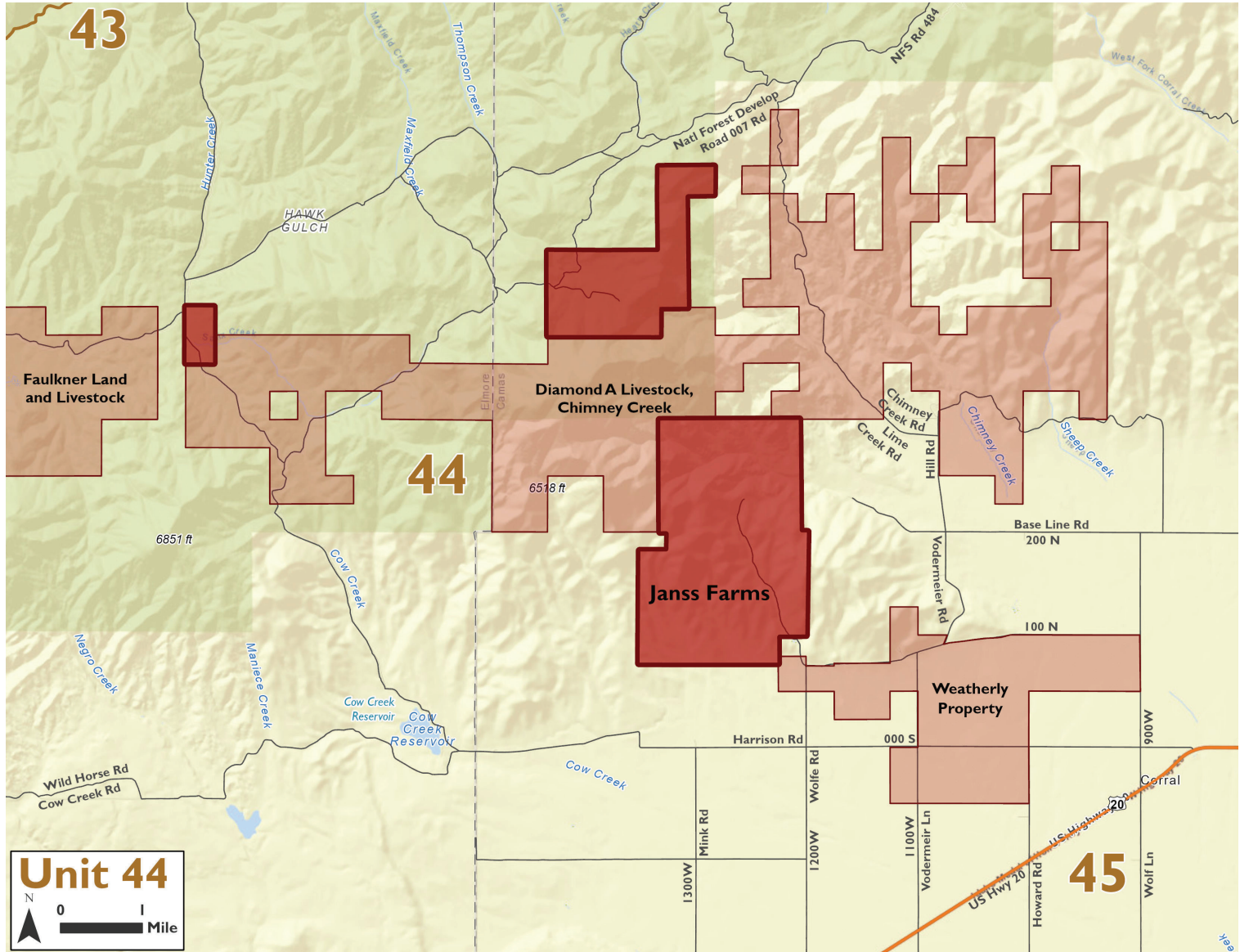


Opportunities



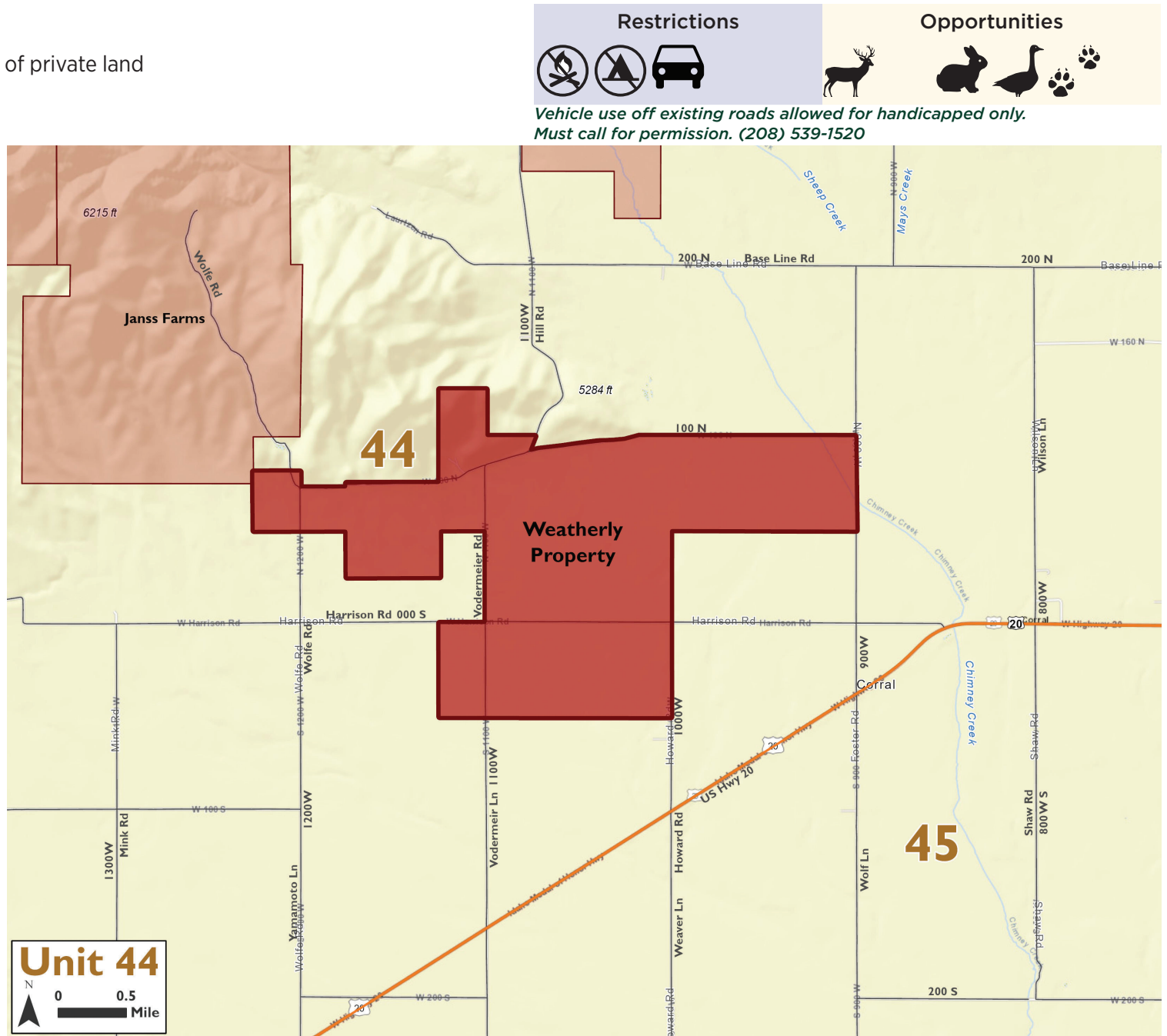
Campfires only allowed after Oct. 1st

Directions: From Hill City, travel northeast along Highway 20 approximately 1 mile, then turn and travel north along Yamamoto Lane/Wolf Road approximately 3 miles.

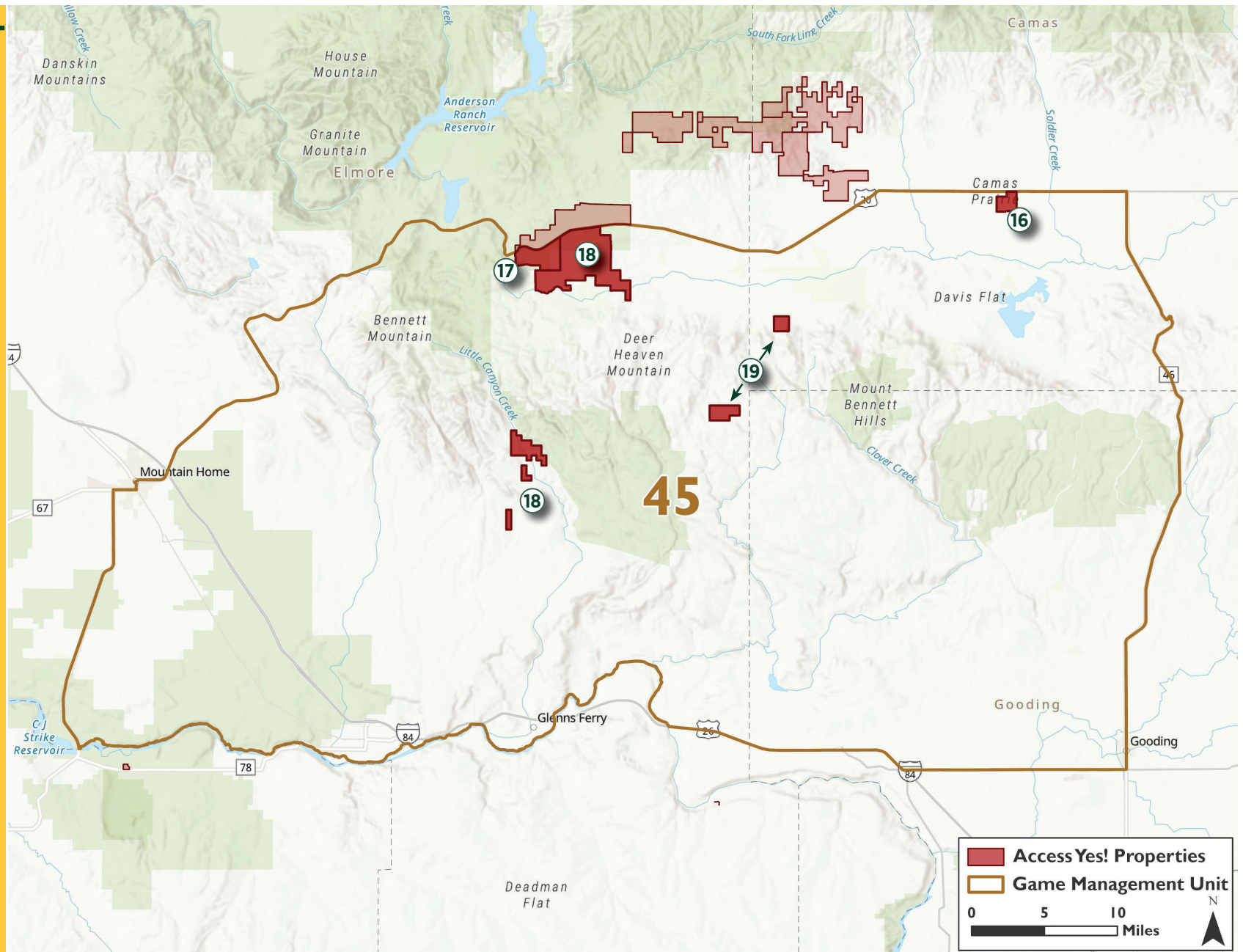


Access to 1,340 acres of private land












13 **Access Yes!** 2025 Magic Valley Region Guide to Properties



UNIT 45



Unit 45 *ACCESS YES!* Properties

Property	Pg	Restrictions										Opportunities							Exceptions
		Landowner Permission Required	Dates of Access (year-round unless otherwise stated)	Sportsmen Numbers Unlimited	Sportsmen Numbers Limited	# Per Day						Other							
Bob Ivie Property	16	X		X			X	X			X	Vehicle access for retrieving big game only, must call for permission (208) 539-2243	X			X			No wolf trapping or hunting on this parcel.
Faulkner Land and Livestock	17		7/1-12/31	X			X	X		X		Overnight camping with permission only.	X	X	X		X		No wolf trapping or hunting on this parcel.
Hammett Livestock	18		7/1-1/31	X			X	X		X			X	X	X	X		X	No sage-grouse hunting. No wolf trapping or hunting on this parcel.
Janss Farms	19			X						X		Campfires allowed after October 1.	X	X	X	X	X		No wolf trapping or hunting on this parcel.

Bob Ivie Property

Access to 560 acres of private land

Directions: From Fairfield drive 1.5 miles west. Property is located on the south side of US Highway 20.

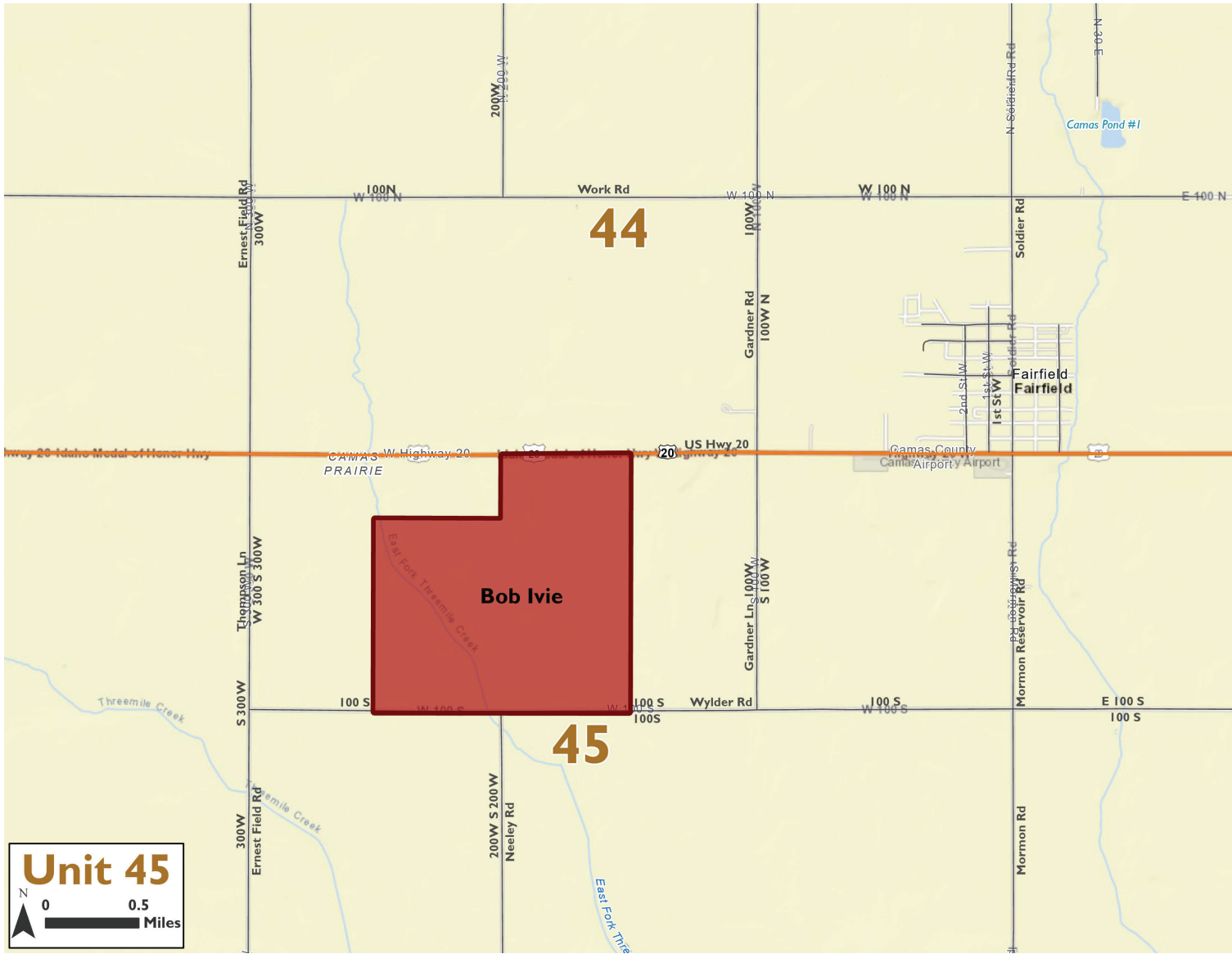
Restrictions



Opportunities



Landowner Permission Required to use a vehicle to retrieve game.
Phone: (208) 539-2243

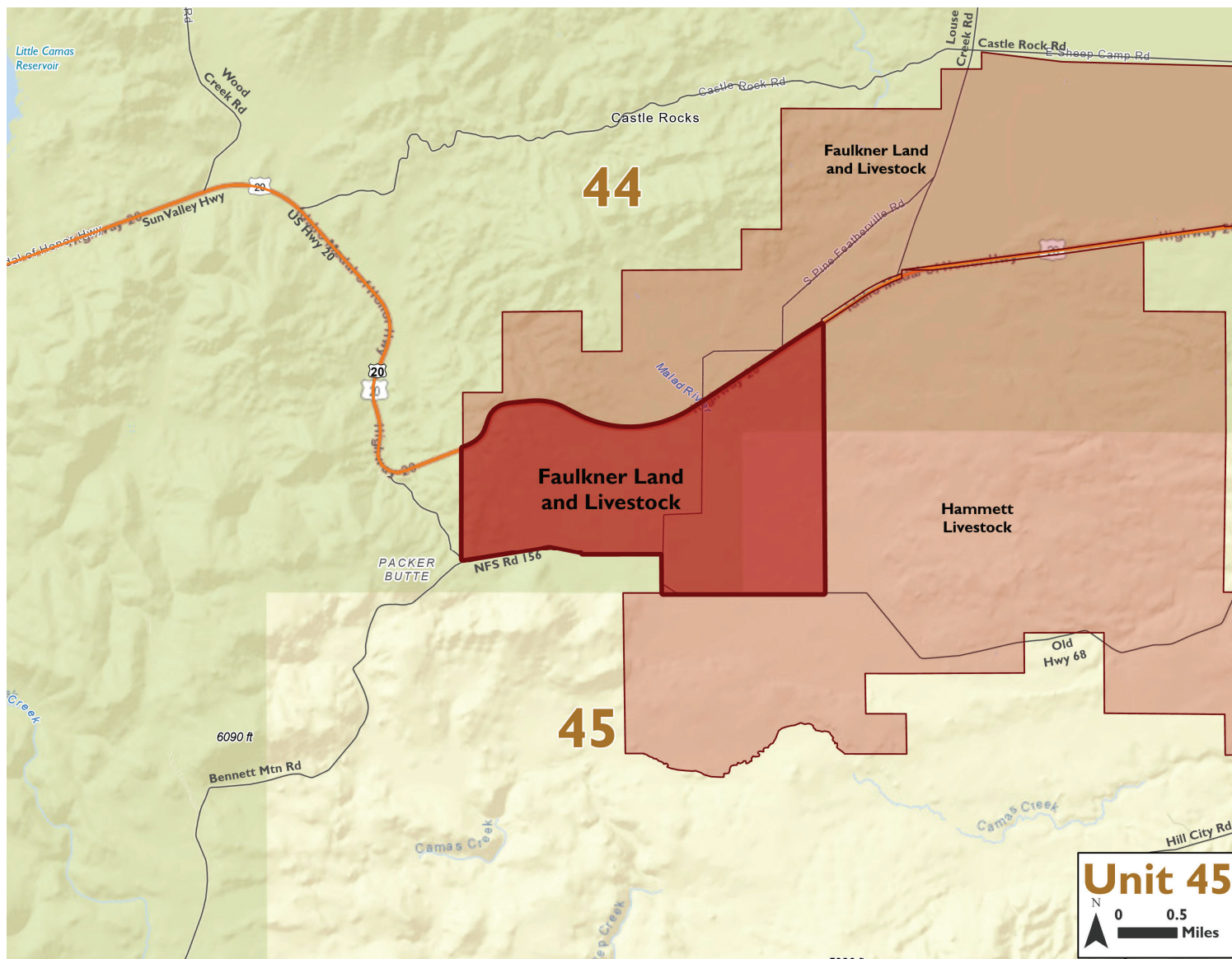


Faulkner Land and Livestock

Access to 12,289 acres of private land and 10,000 acres of public land



Directions: From Fairfield, travel east on Highway 20 approximately 13 miles then turn and travel north on Camp Creek-Croy Creek Road approximately 9 miles.



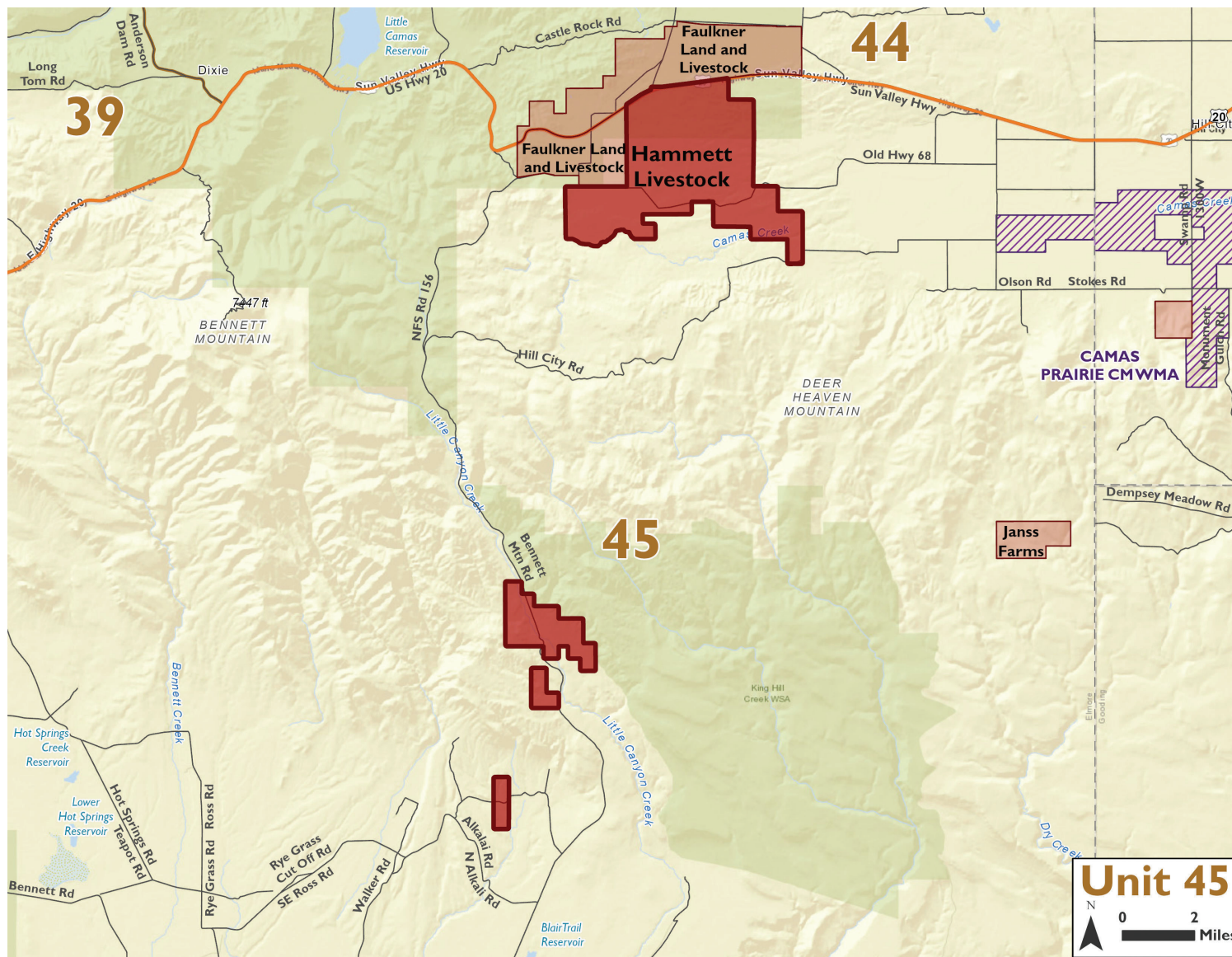
Hammett Livestock

Access to 6,515 acres of private land and 10,000 acres of public land

Directions: From Hill City, travel west on Highway 20 approximately 9 miles.

Restrictions	Opportunities
  	    

No sage-grouse hunting.



Janss Farms

Access to 3,530 acres of private land and 5,000 acres of public land

Directions: From Bliss, travel north on Hill City Road approximately 22 miles, then travel west on Dempsey Meadow Road approximately 4 miles.

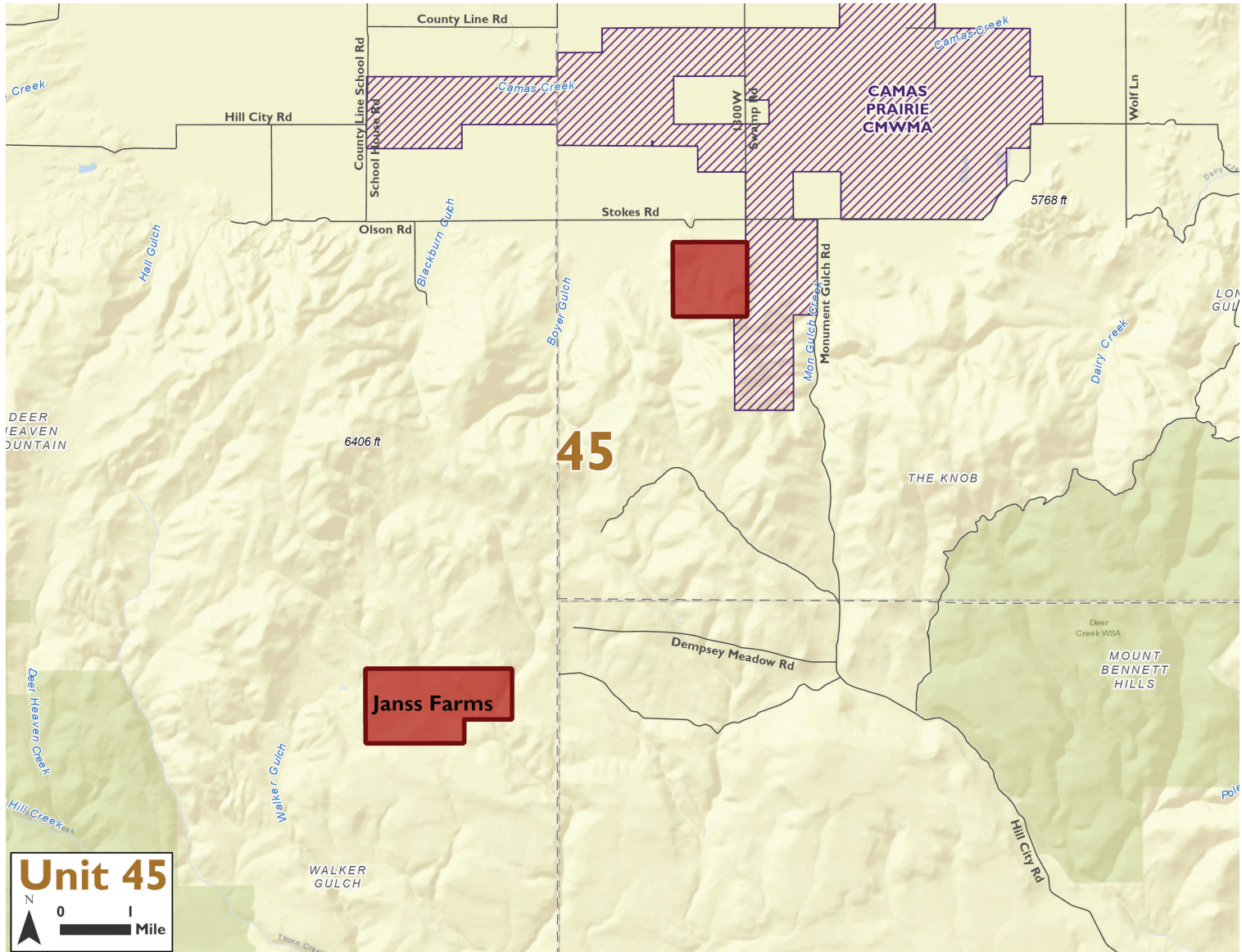
Restrictions



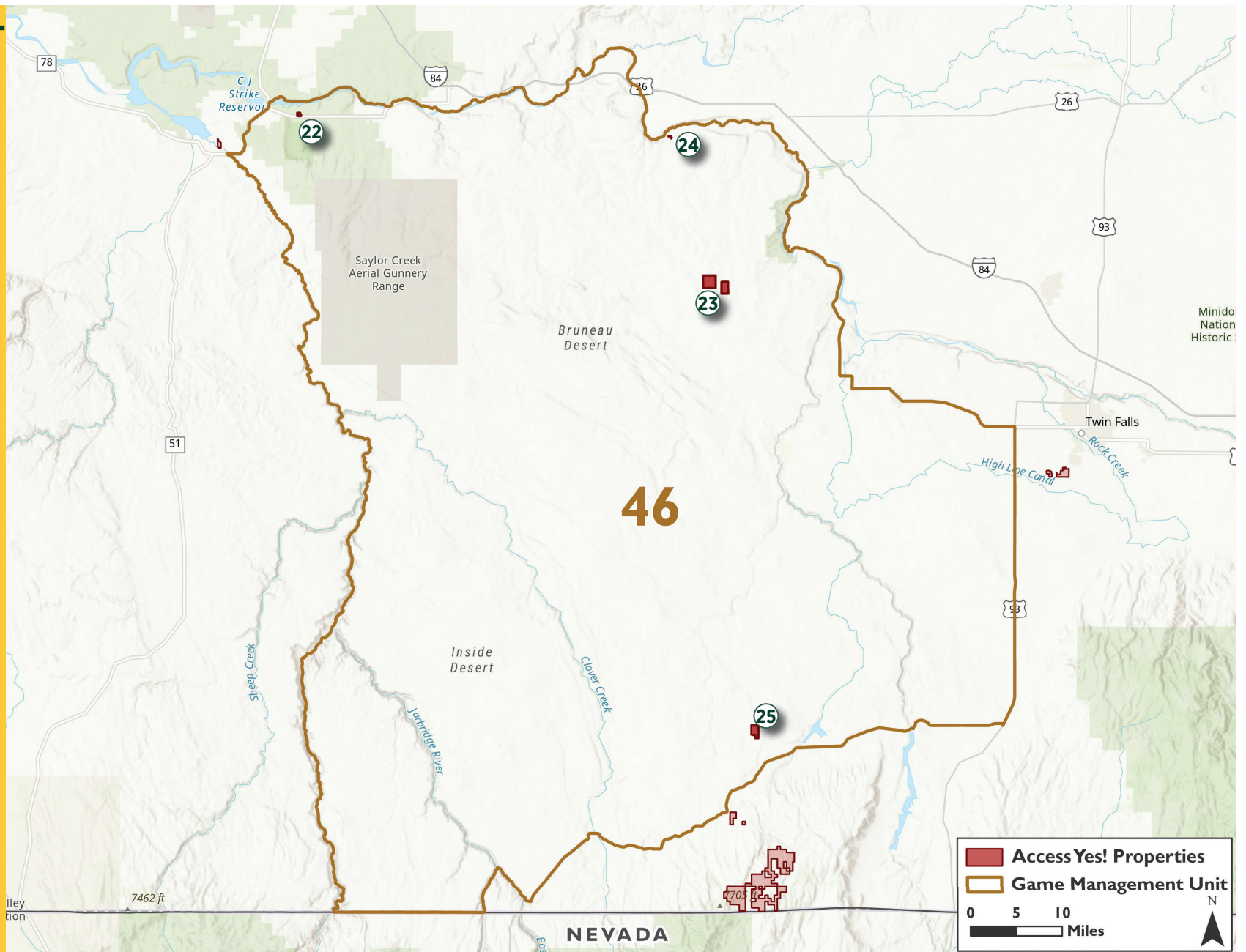
Opportunities














Campfires allowed after October 1st.



UNIT 46



Unit 46 *ACCESS YES!* Properties

Property	Pg	Restrictions										Opportunities							
		Landowner Permission Required	Dates of Access (year-round unless otherwise stated)	Sportsmen Numbers Unlimited	Sportsmen Numbers Limited	# Per Day						Other							Exceptions
Bruneau Duck Ponds at CJ Strike WMA	22			X			X	X		X				X	X	X			No wolf trapping or hunting on this parcel.
Diamond A Livestock, Chimney Creek	23		9/1- 12/31	X						X			X	X	X		X		No wolf trapping or hunting on this parcel.
Diamond A Livestock, Little Pilgrim Gulch	24			X			X	X	X		Access is granted along road ONLY	X	X	X	X	X	X	X	No wolf trapping or hunting on this parcel.
Guerry Inc.	25			X					X			X	X	X	X	X	X	X	No wolf trapping or hunting on this parcel.

Bruneau Duck Ponds at CJ Strike WMA

Access to 40 acres of private land

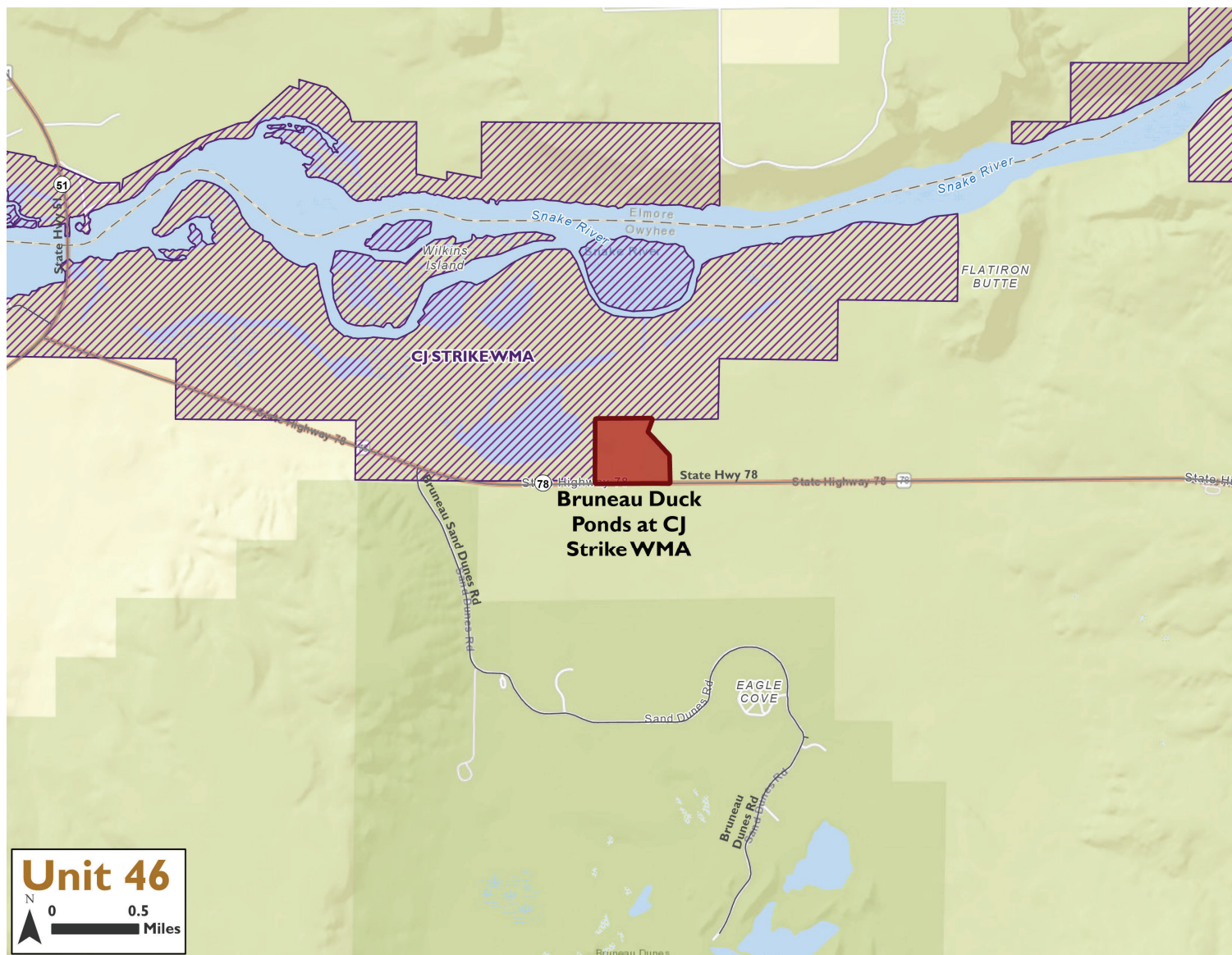
Restrictions



Opportunities



Directions: Starting from the junction of Hwy 51 South and Hwy 78 near Loveridge Bridge, go east on Hwy 78 2.4 miles. Turn north on the Bruneau Duck Ponds access road. Park at the Bruneau Duck Ponds viewing area.



Diamond A Livestock - Chimney Creek

Access to 8,520 acres of private land and 25,000 acres of public land

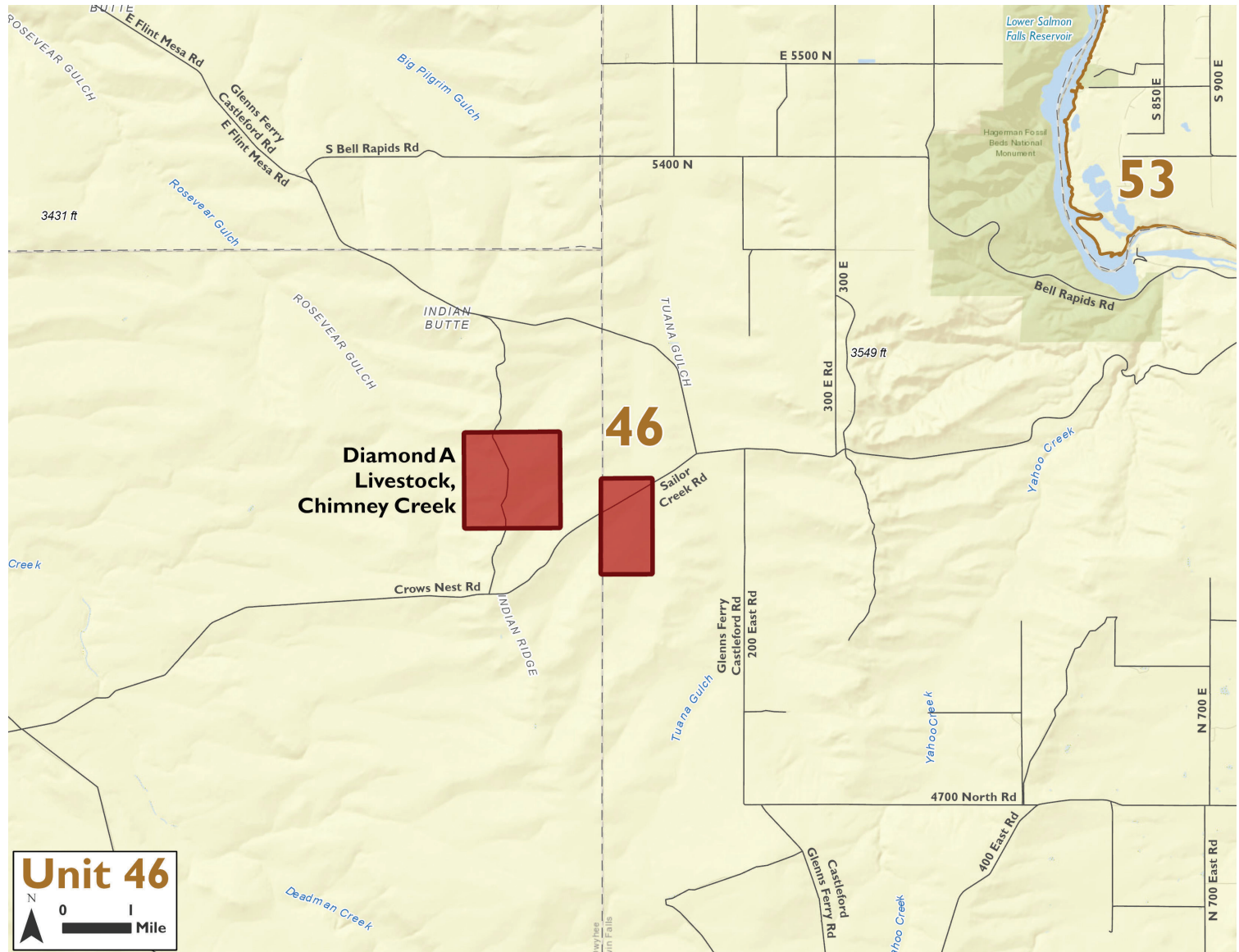
Restrictions



Opportunities



Directions: From Hagerman, travel south on Highway 30 approximately 4 miles, then turn and travel northwest on Bell Rapids Road approximately 1 mile, then turn and travel southwest on Crows Nest Road approximately 8 miles.



Diamond A Livestock - Little Pilgrim Gulch

Access to 40 acres of private land and 400 acres of public land

Directions: From Bliss, travel south down Bliss Grade Road and cross the Snake River, then, turn and travel west on Shoestring Road approximately 8 miles to Little Pilgrim Gulch and turn north to access river.

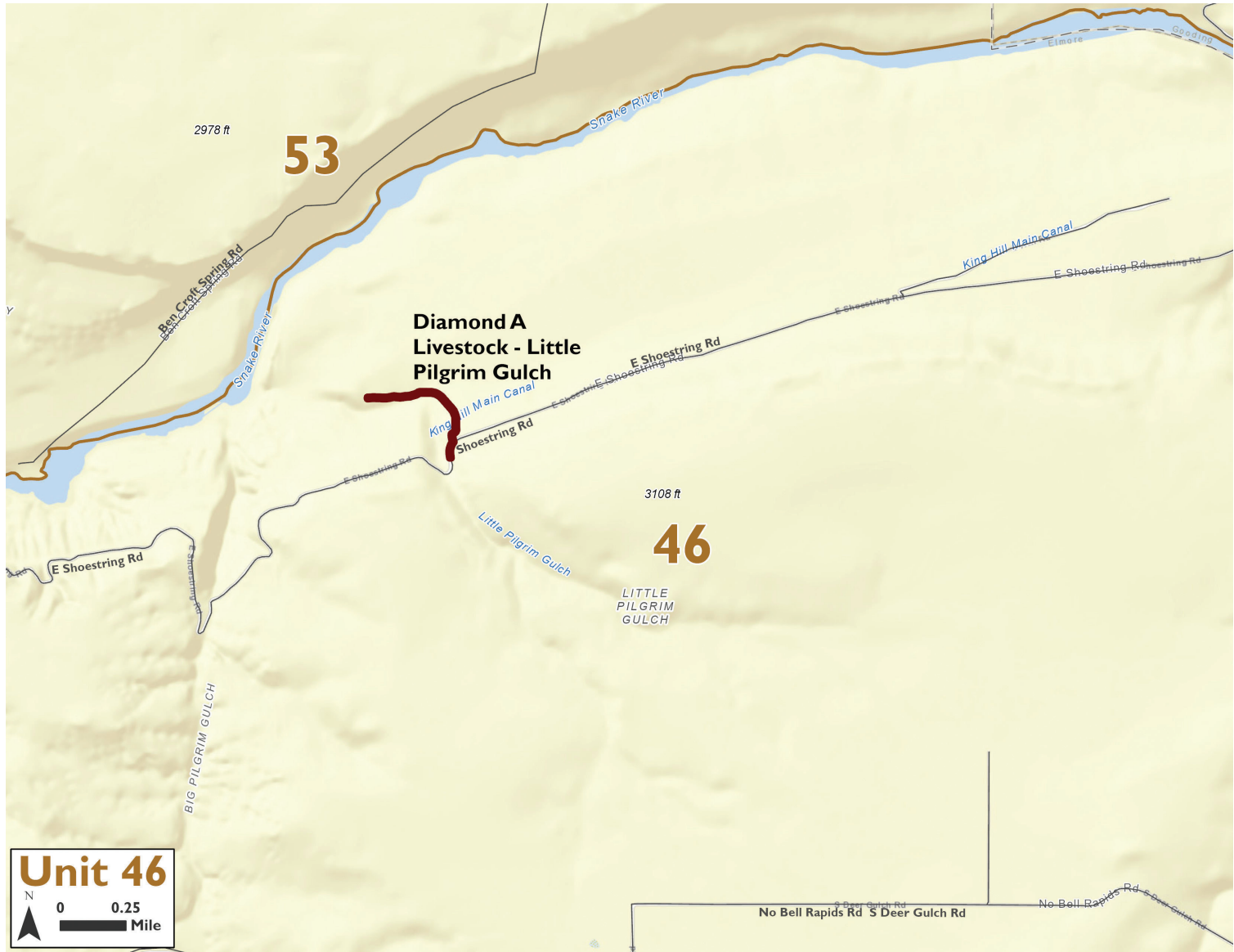
Restrictions



Opportunities



Access is granted along road ONLY.




Guerry, Inc.

Access to 7,509 acres of private land and 10,000 acres of public land

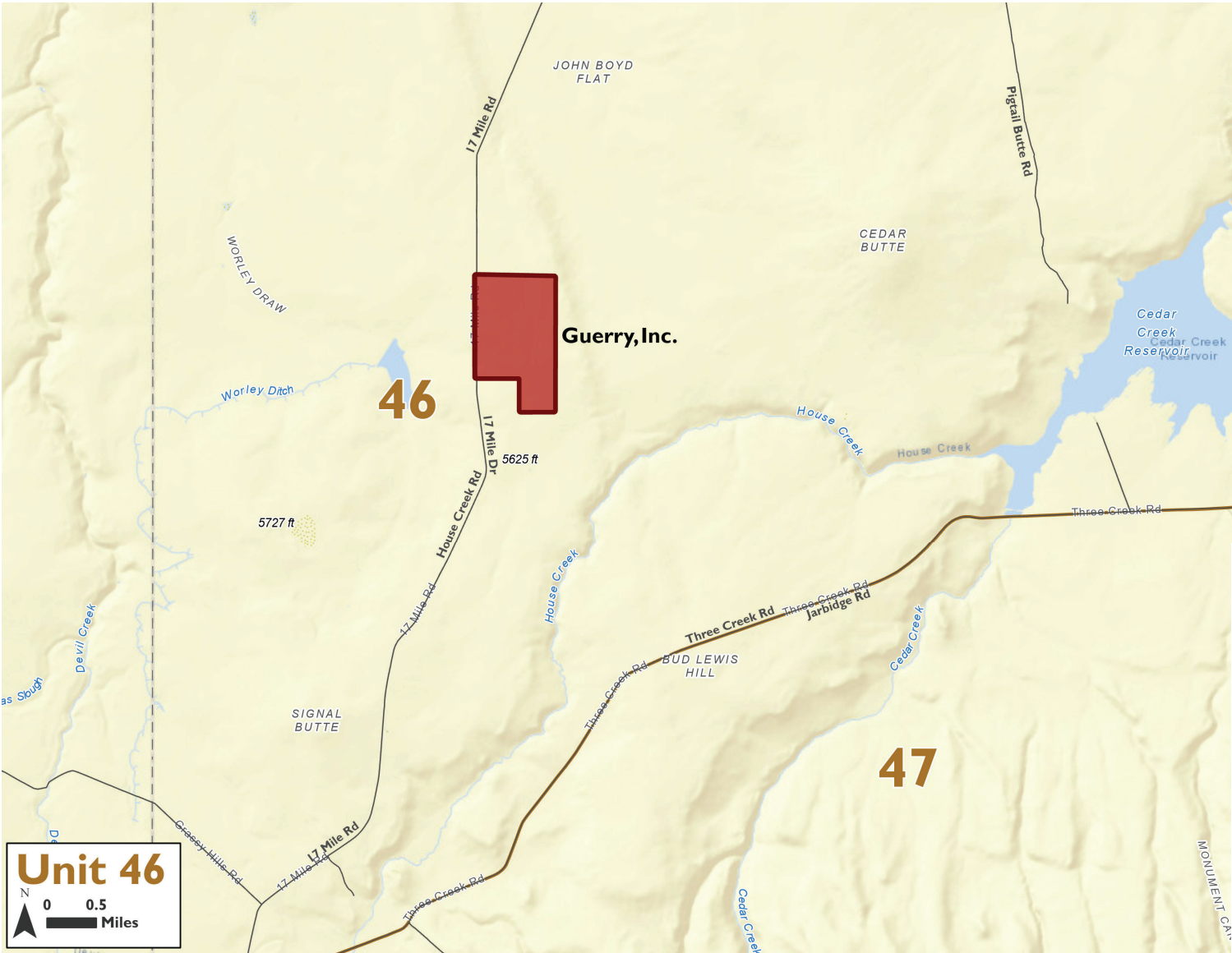
Restrictions



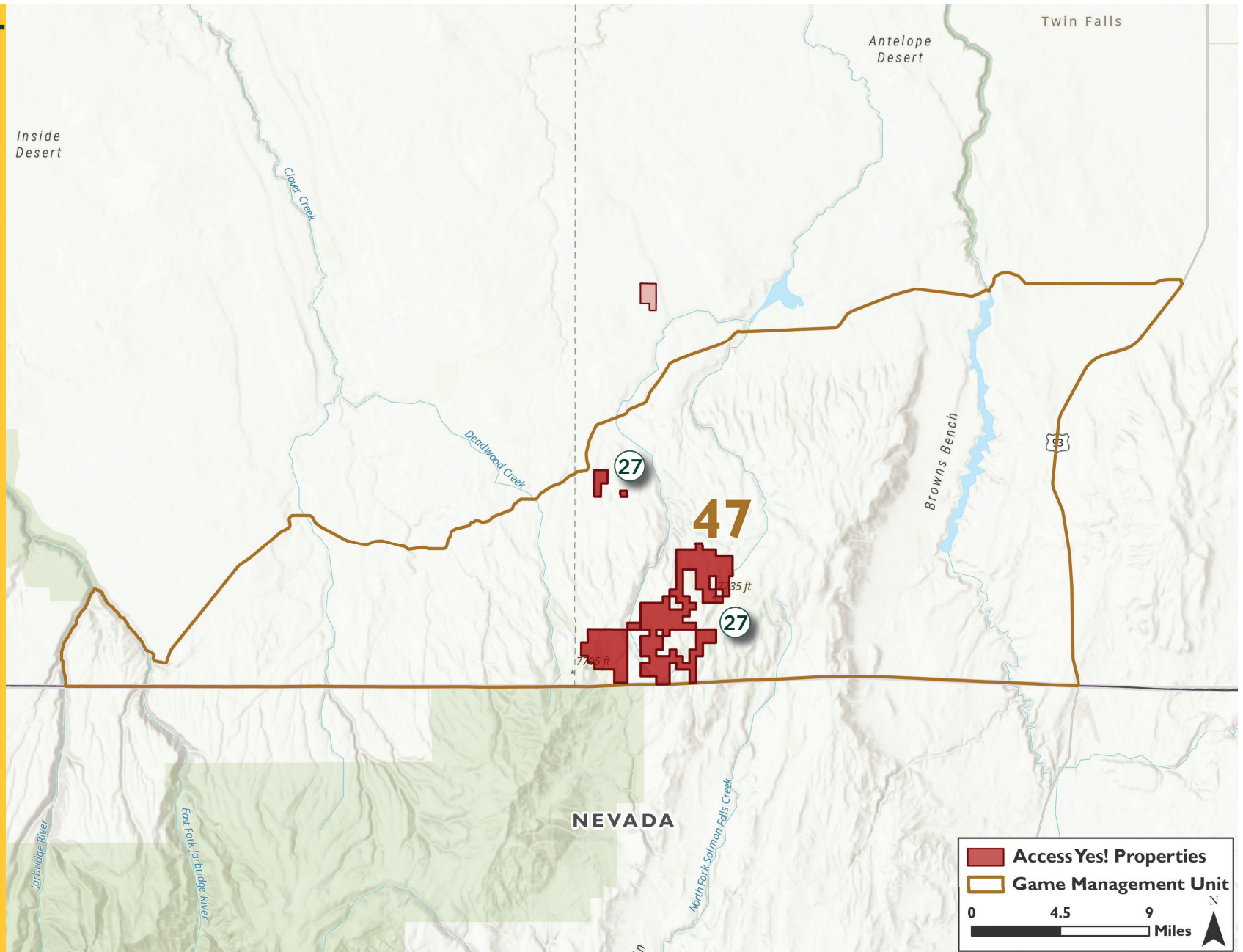
Opportunities



Directions: From Rogerson, travel west along Three Creek Road approximately 24 miles, then turn and travel north on House Creek Road approximately 5 miles.



UNIT 47



Guerry, Inc.

Access to 7,509 acres of private land and 10,000 acres of public land

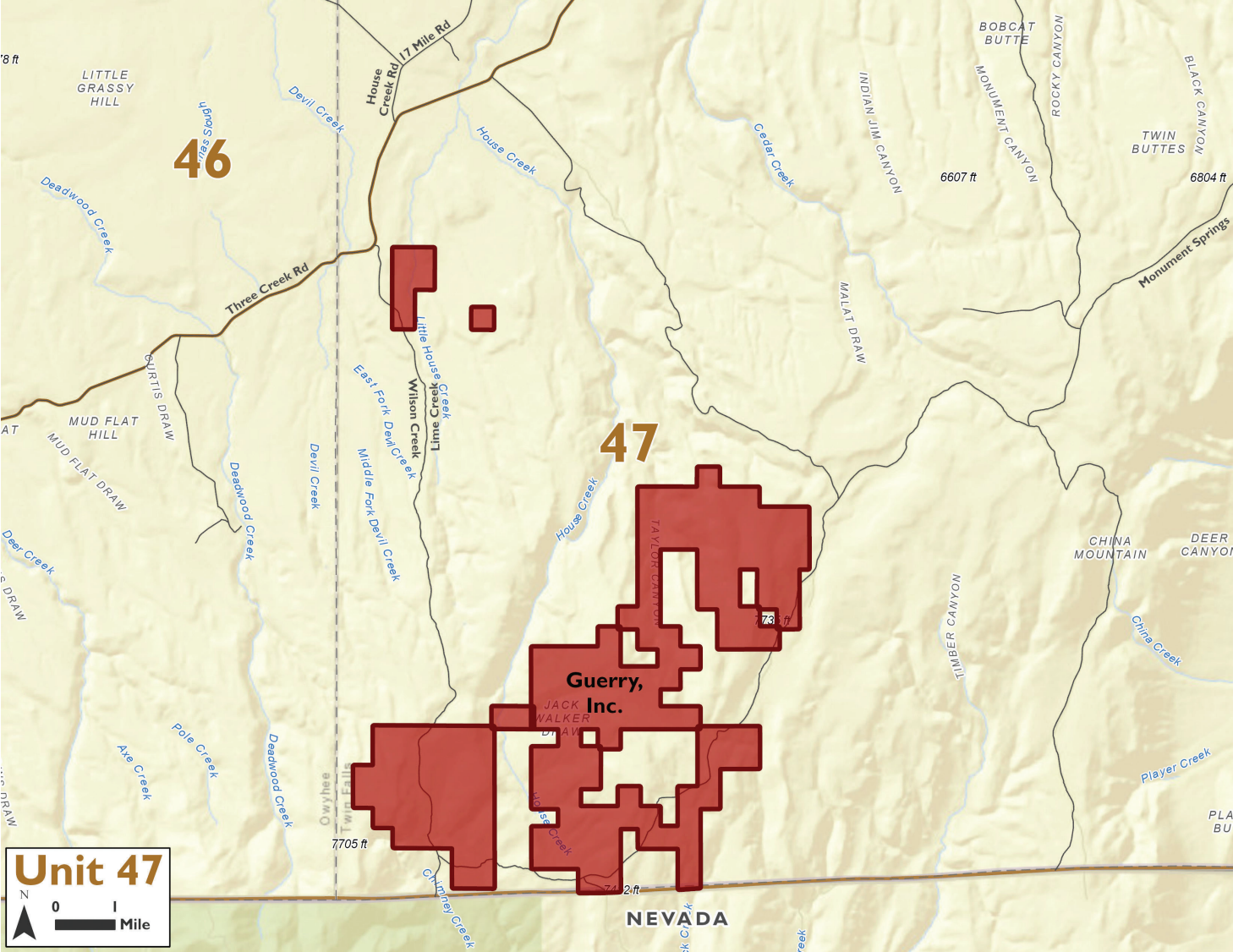
Restrictions



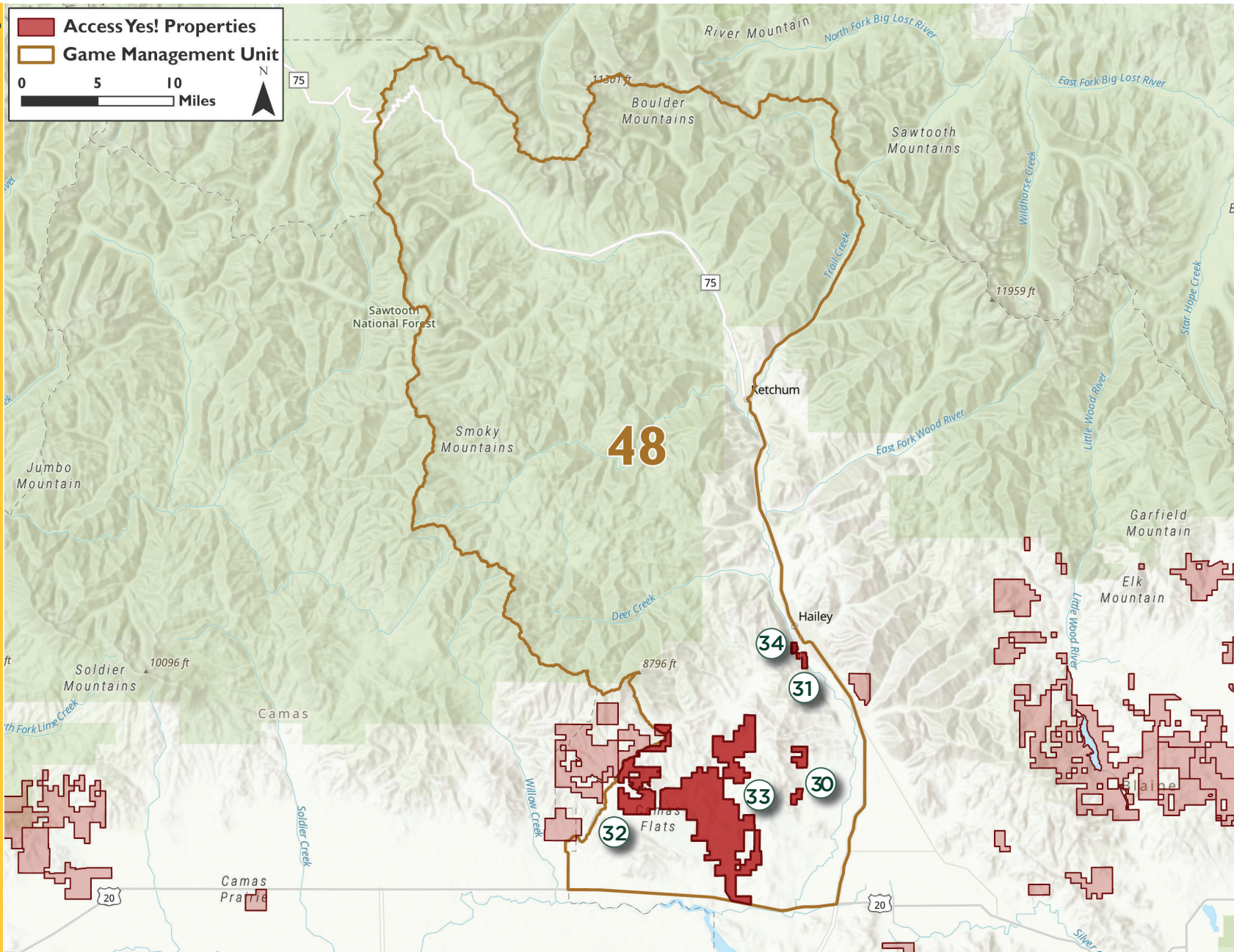
Opportunities














Directions: From Rogerson, travel west along Three Creek Road approximately 9 miles, then turn and travel south on Monument Springs Road approximately 8 miles.	
Landowner Permission Required	
Dates of Access (year-round unless otherwise stated)	
Sportsmen Numbers Unlimited	X
Sportsmen Numbers Limited	
# Per Day	
Opportunity Exceptions	
No wolf trapping or hunting on this parcel.	



UNIT 48



Unit 48 *ACCESS YES!* Properties

Property	Pg	Restrictions										Opportunities							Exceptions
		Landowner Permission Required	Dates of Access (year-round unless otherwise stated)	Sportsmen Numbers Unlimited	Sportsmen Numbers Limited	# Per Day						Other							
Brown Ranch, Inc.	30			X					X				X	X					No wolf trapping or hunting on this parcel.
Colorado Gulch Preserve	31			X			X	X		X								X	No wolf trapping or hunting on this parcel.
Faulkner Land and Livestock	32		7/1- 12/31	X			X	X		X		Overnight camping with permission only.	X	X	X		X		No wolf trapping or hunting on this parcel.
Rinker Rock Creek Ranch	33			X			X	X				Vehicle access is restricted to designated roads due to conservation easement. Motorized use is allowed on Rock Creek Road, Hatty Gulch Road, East Fork Rock Creek Road, and Glendale Road. All other areas are walk-in or horse access only.	X	X	X	X			No Sage-Grouse hunting , no trapping. Wolf hunting and trapping use PUBLIC land seasons and rules. No hunting beyond big game legal hours. No wolf trapping allowed. No baiting allowed. Using dogs to pursue wolves is not allowed.
Wood River Land Trust-Draper Wood River Preserve	34			X			X	X		X								X	No wolf trapping or hunting on this parcel.

Brown Ranch, Inc.

Access to 2,471 acres of private land

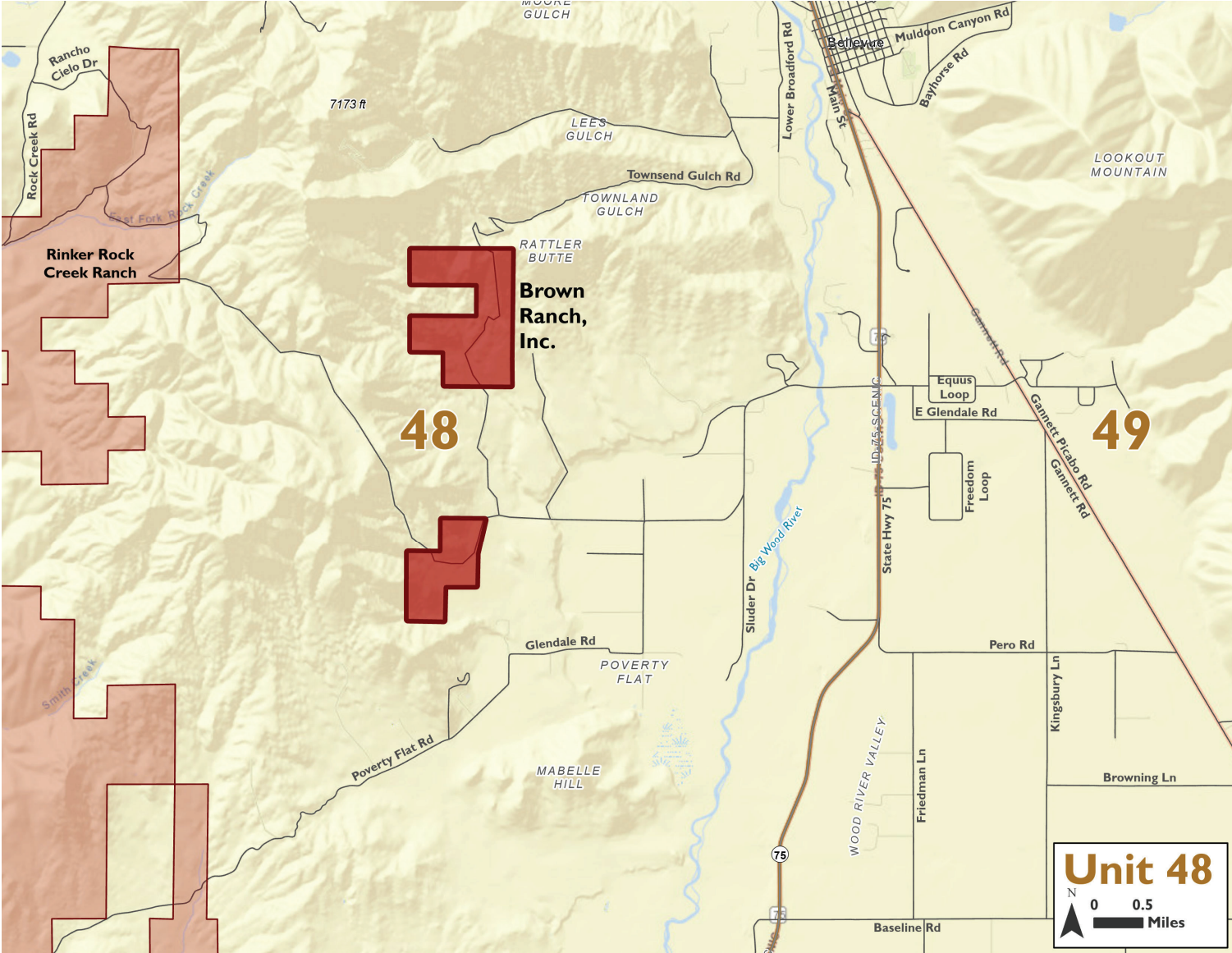
Directions: From Bellevue, travel south on Highway 75 approximately 4 miles, then turn and travel west on Glendale Road approximately 5.5 miles.

Restrictions



Opportunities






Colorado Gulch Preserve

Access to 150 acres of private land

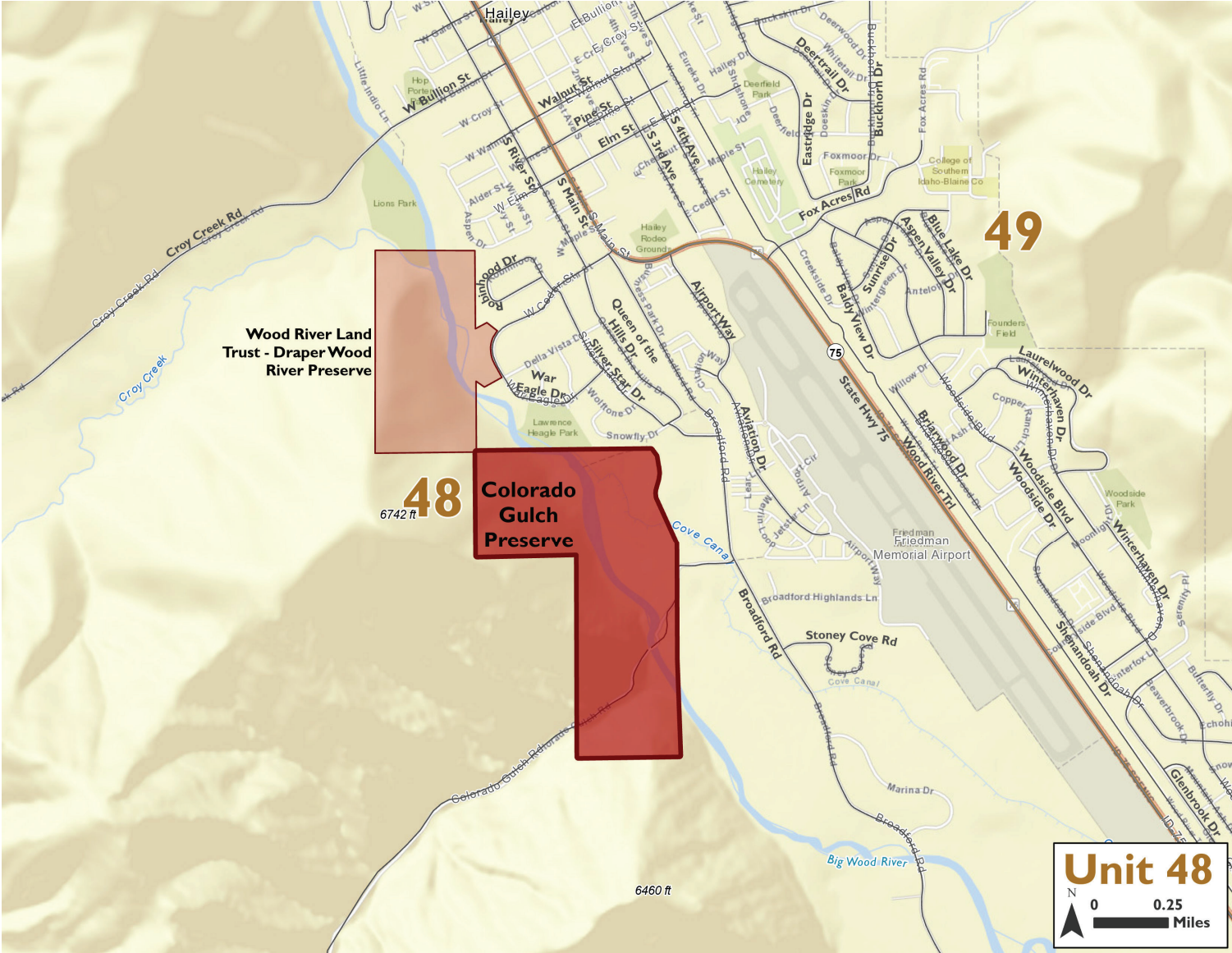
Restrictions



Opportunities



Directions: From Hailey, South on Broadford Road for 1 mile, then West on Colorado Gulch Road. Please park in designated areas.

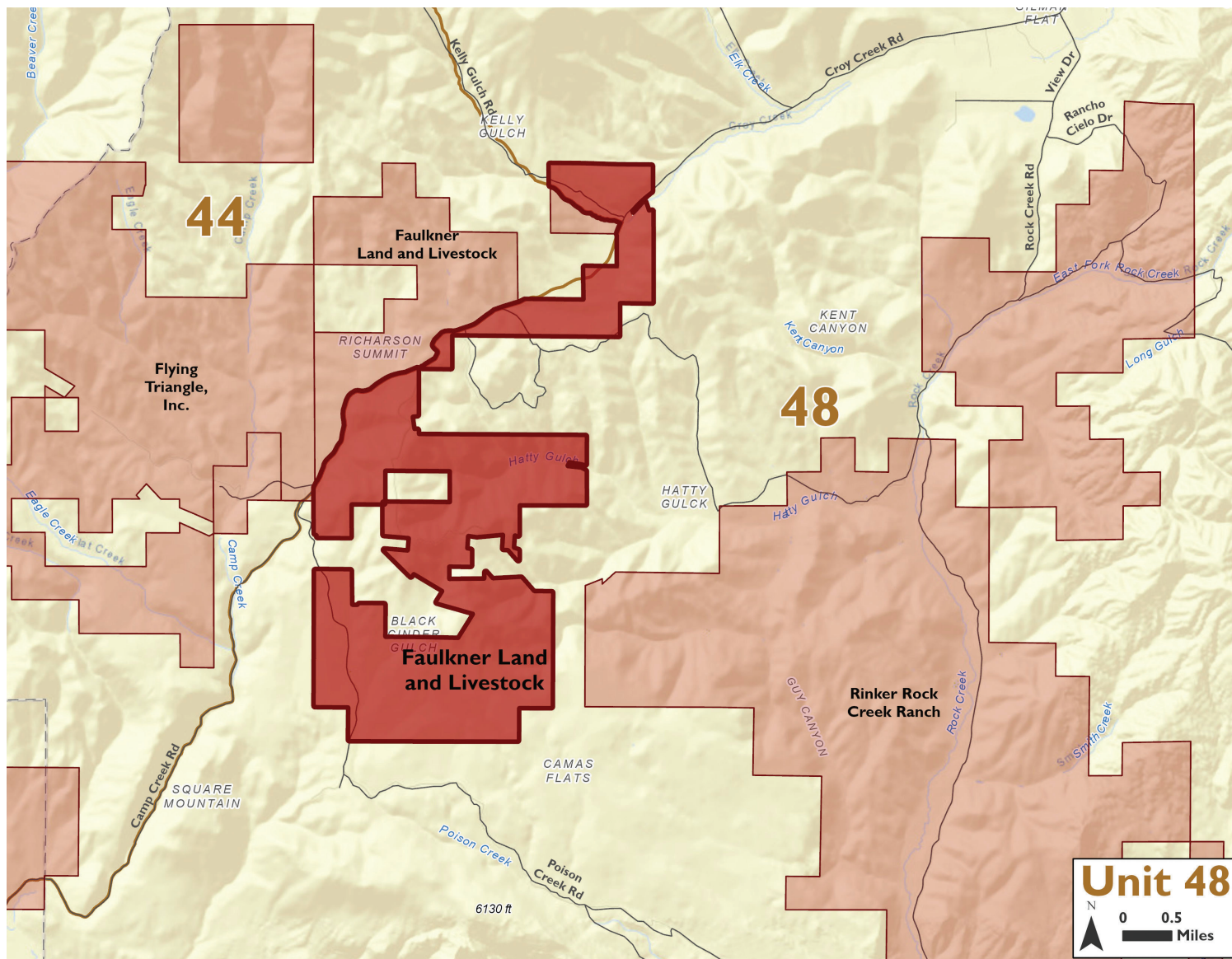


Faulkner Land and Livestock

Access to 12,289 acres of private land and 10,000 acres of public land



Directions: From Corral, travel north on Wilson Lane approximately 2 miles, then turn and travel west on Base Line Road approximately 3 miles, then turn and travel north on Hill Road approximately 0.5 miles, then turn and travel northwest on Chimney Creek Road approximately 4 miles, then turn and travel west on USFS 007 approximately 1.5 miles, then travel north up Hearn Creek.



Rinker Rock Creek Ranch

Access to 10,330 acres of private land and 16,000 acres of public land

Restrictions

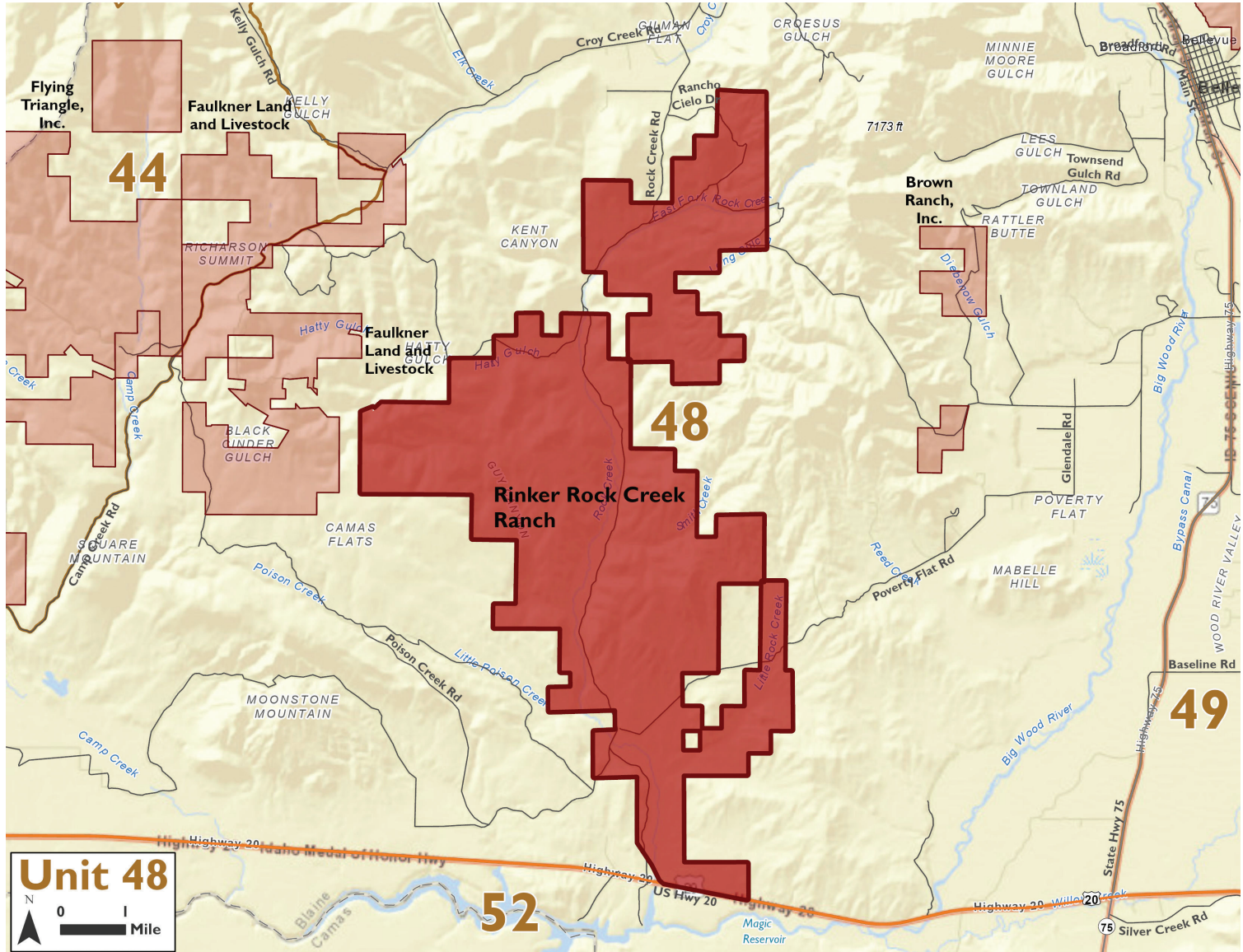


No Sage-Grouse hunting, no trapping.

Opportunities



Directions: From Hwy 20 and 75 intersection travel 5.3 miles to the West to Rock Creek Road. Turn North on Rock Creek road.



Wood River Land Trust

Draper Wood River Preserve

Access to 85 acres of private land and 210 acres of public land

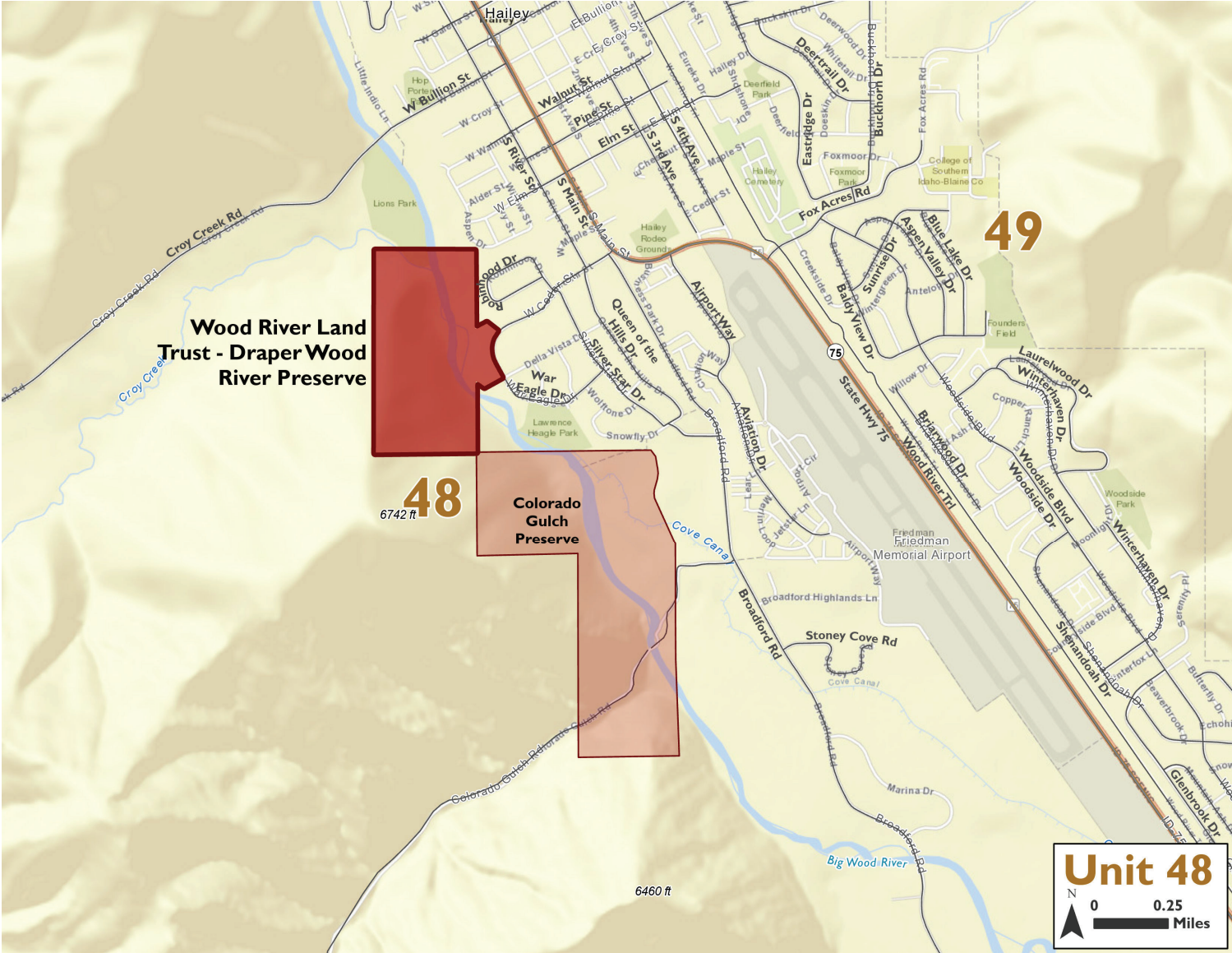
Directions: In Hailey, turn west on Elm St. to access points along Aspen Dr. and W. Cedar St.

Restrictions



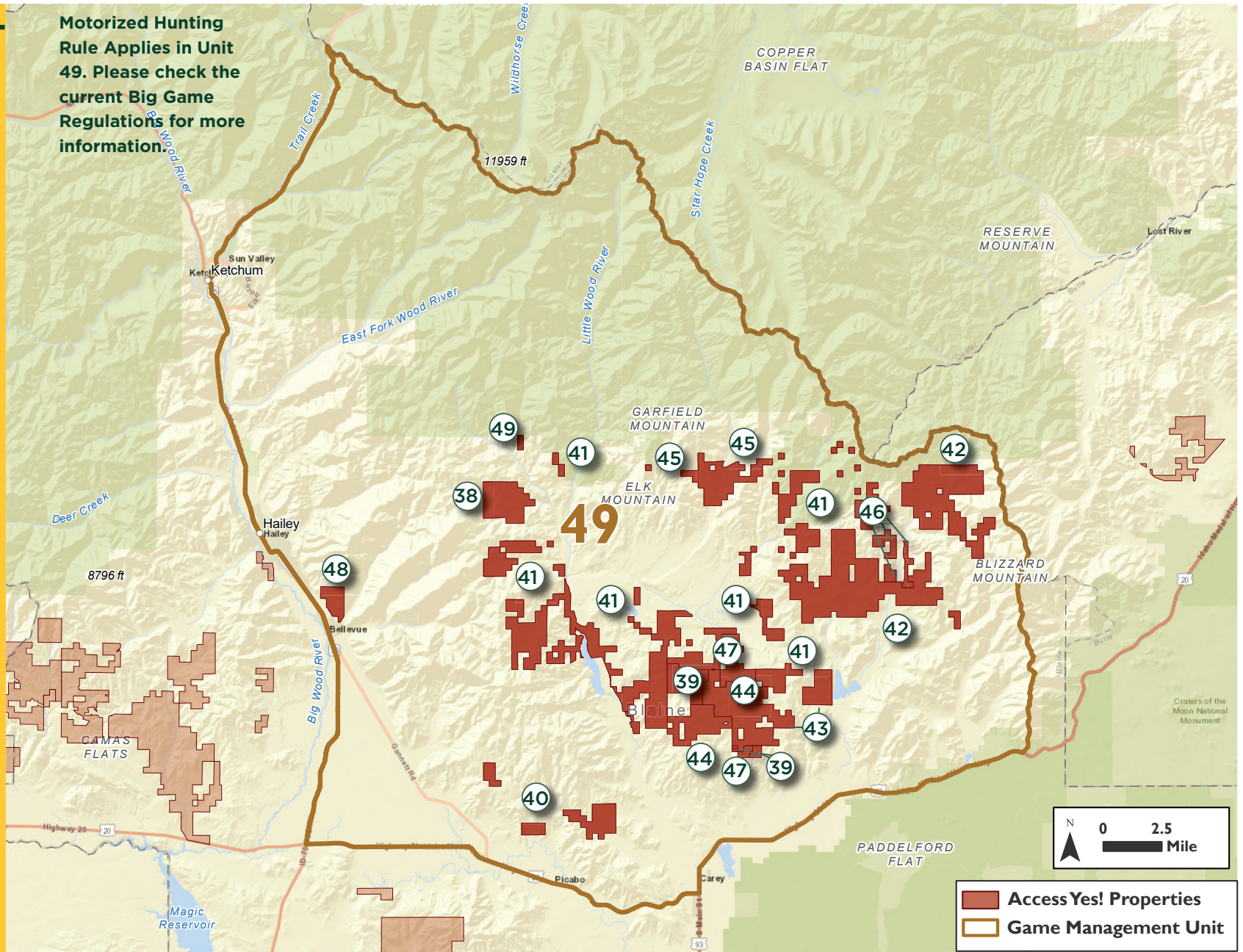
Opportunities
















UNIT 49












Motorized Hunting Rule Applies in Unit 49. Please check the current Big Game Regulations for more information.



Unit 49 *ACCESS YES!* Properties

Property	Pg	Restrictions											Opportunities						
		Landowner Permission Required	Dates of Access (year-round unless otherwise stated)	Sportsmen Numbers Unlimited	Sportsmen Numbers Limited	# Per Day						Other							Exceptions
Brown Ranch, Inc.	38			X					X				X	X					No wolf trapping or hunting on this parcel.
Carley Baird	39			X			X	X		X			X	X	X	X	X		Wolf hunting and trapping use PUBLIC land seasons and rules. Baiting for wolves allowed (landowner written permission required).
Dry Creek Cattle Association	40			X			X	X	X	X		Overnight camping by permission ONLY	X	X	X	X	X		No wolf trapping or hunting on this parcel.
Flat Top Sheep Company	41		8/28- 12/31	X			X	X	X	X		No hunting blinds. No motorized travel in Hi 5 Canyon. No sage grouse hunting.	X	X	X	X	X	X	No wolf trapping or hunting on this parcel.
Lava Lake Land & Livestock	42		7/1- 12/31	X			X	X		X		Vehicle use only on designated roads. Secondary roads are closed to motorized vehicles. Park in designated areas only.	X	X				X	8 miles of shoreline on Fish Creek. Hunting & trapping for bear, mountain lion, wolf, predatory wildlife and furbearers NOT permitted. Moose hunting is NOT allowed. Forest grouse and gray partridge hunting opportunities available. No wolf trapping or hunting on this parcel.
Little Fish Creek Grazing Assoc.	43			X			X	X		X			X	X	X	X	X		No wolf trapping or hunting on this parcel.
Maclaic Corporation	44		8/1- 12/31	X			X	X	X	X		The fenced area with cabins at the head of biscuit canyon is closed to public access.	X	X	X	X	X		No wolf trapping or hunting on this parcel.

cont. Unit 49 ACCESS YES! Properties

Property	Pg	Restrictions											Opportunities						
		Landowner Permission Required	Dates of Access (year-round unless otherwise stated)	Sportsmen Numbers Unlimited	Sportsmen Numbers Limited	# Per Day						Other							Exceptions
Muldoon Grazing Association	45		7/1- 12/31	X			X	X		X		Vehicle use only on designated roads. Secondary roads are closed to motorized vehicles. Park in designated areas only.	X	X					Hunting & trapping for bear, mountain lion, wolf, predatory wildlife and furbearers NOT permitted. Forest grouse and gray partridge hunting opportunities available. No wolf trapping or hunting on this parcel.
Telfer, Inc.	46			X			X	X		X			X	X	X		X		No wolf trapping or hunting on this parcel.
Theron Fiscus	47			X			X	X	X	X		PLEASE KEEP ALL GATES CLOSED and pick up trash.	X	X	X	X	X		No beaver trapping. No wolf trapping or hunting on this parcel.
Wood River Land Trust Cowcatcher Ridge	48		not allowed 12/1 - 3/1	X			X	X		X		Access not allowed Dec. 1 - Mar. 1 to protect wintering wildlife.	X	X	X				No wolf trapping or hunting on this parcel. No sage-grouse hunting.
Wood River Land Trust Porcupine Creek Preserve	49		not allowed 11/1 - 3/ 1	X			X	X	X			Access not allowed Nov. 1 - Mar. 1 to protect wintering wildlife.	X	X	X				No wolf trapping or hunting on this parcel. No sage-grouse hunting.

Attention Sportsmen: Please be aware that some of the private land previously enrolled in Access YES!, within the Fish Creek and Little Wood drainages is no longer enrolled in the program.

Brown Ranch, Inc.

Access to 2,471 acres of private land

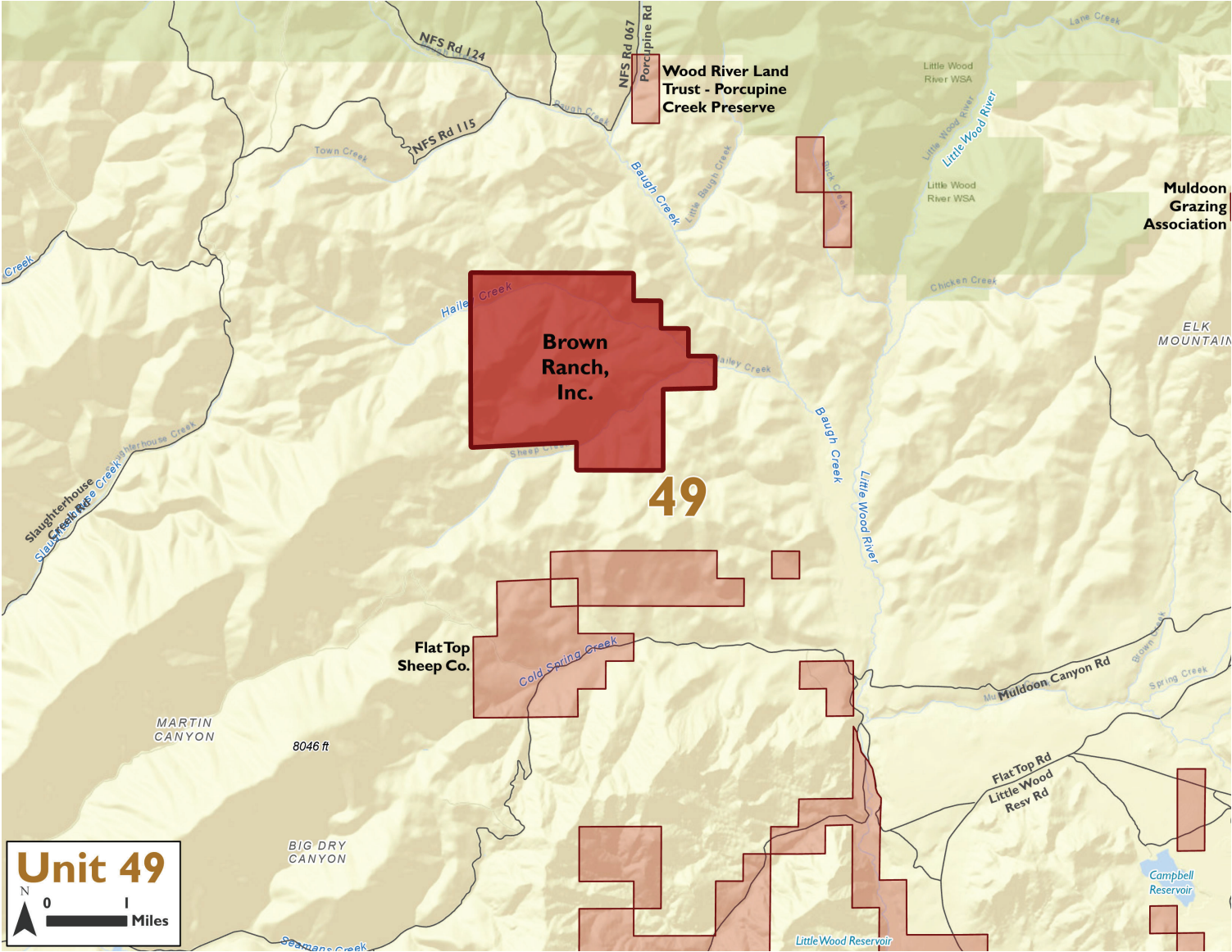
Directions: From Hailey, travel east on Quigley Canyon Road approximately 12 miles to Porcupine Creek Road, then walk south approximately 1.5 miles.

Restrictions



Opportunities





Carley Baird

Access to 1,451 acres of private land and 640 acres of public land

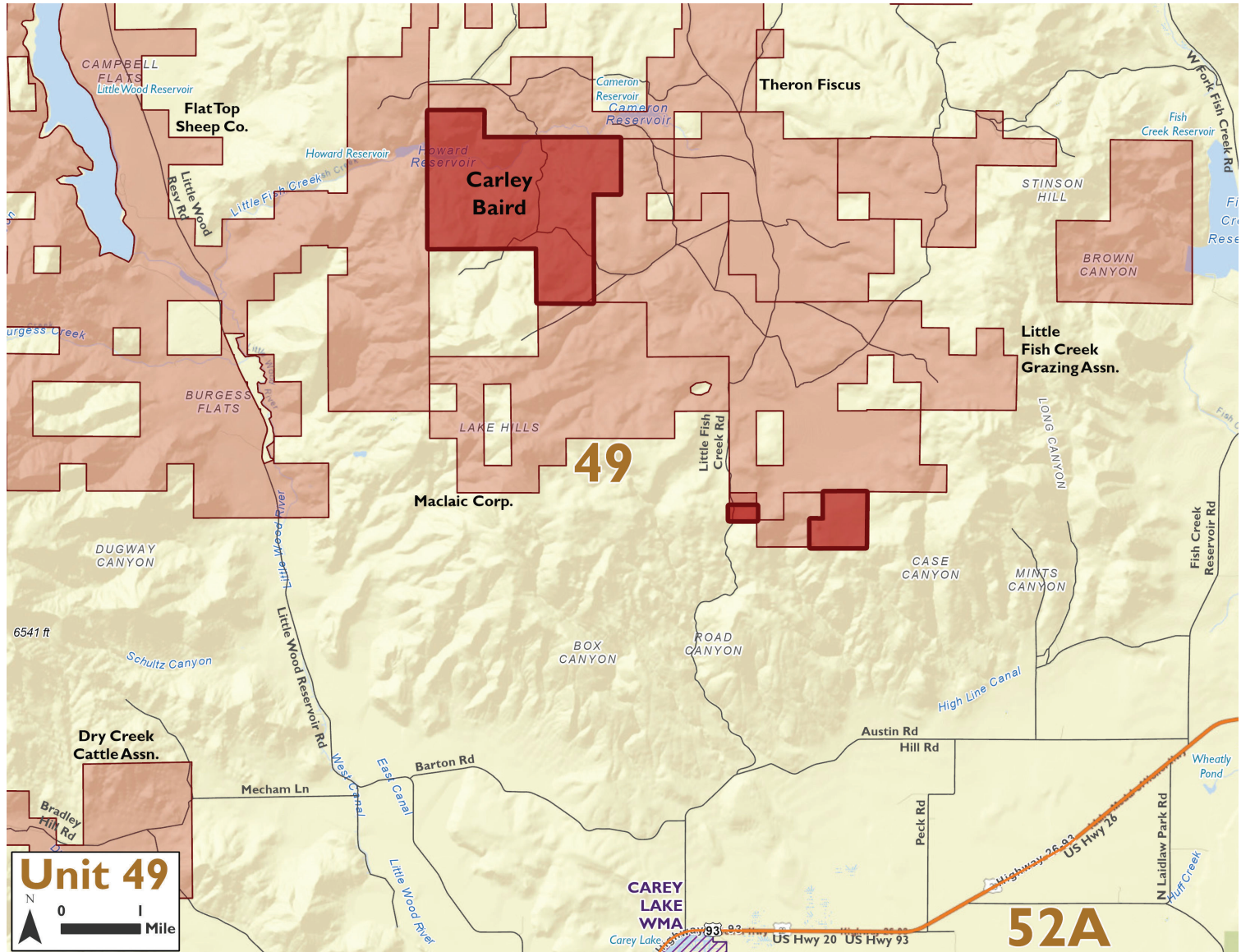
Restrictions



Opportunities



Directions: From Carey, travel east on Highway 93 approximately 2 miles, then turn and travel north on Austin Road approximately 1.5 miles, then turn and travel north on Little Fish Creek Road for approximately 3 miles. To get to North Section, continue on Little Fish Creek Road for approximately 3 miles, then turn and travel west on dirt road approximately 2 miles.



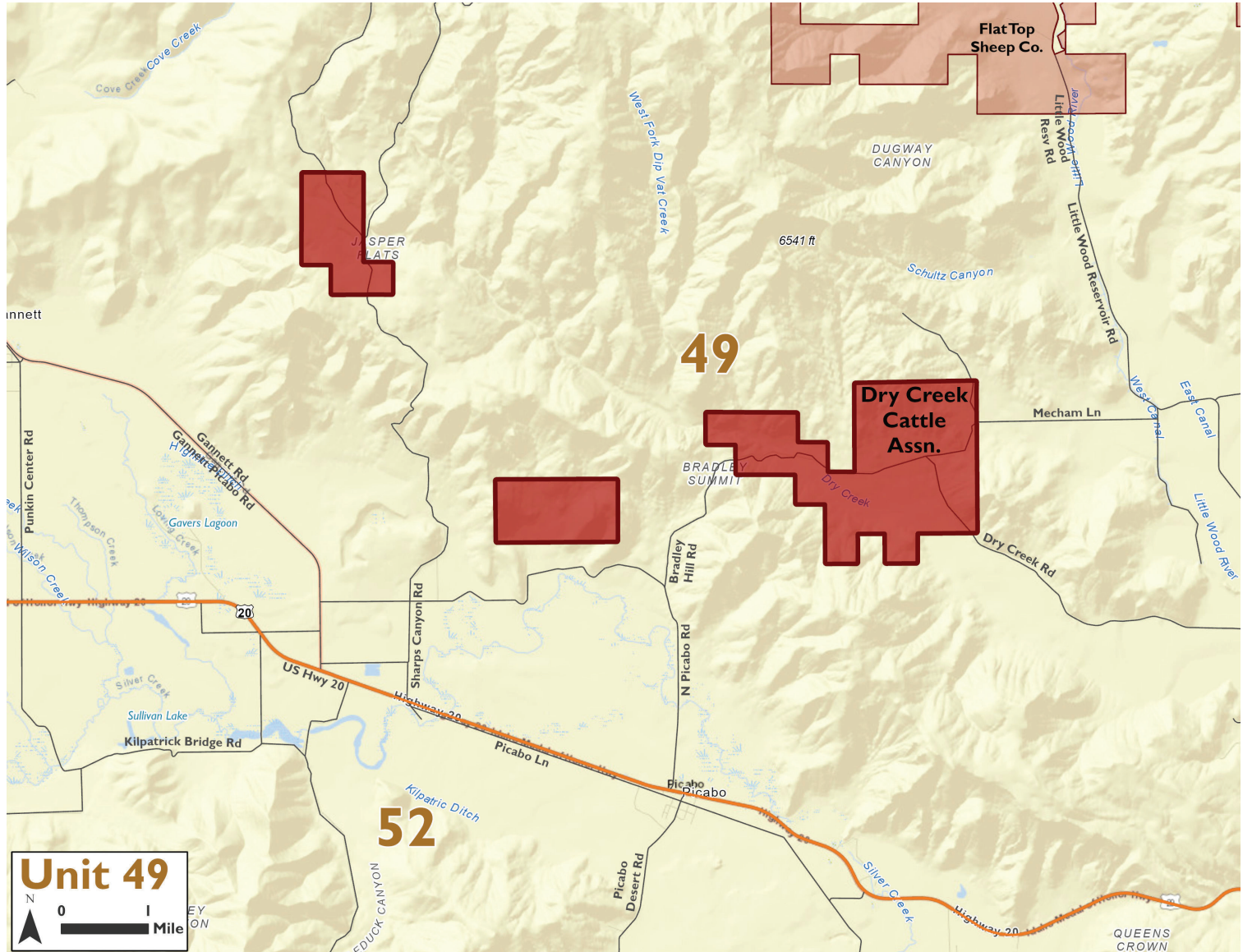
Dry Creek Cattle Association

Access to 1,878 acres of private land and 15,000 acres of public land

Directions: From Picabo, travel north on North Picabo Road approximately 1.5 miles, then turn and travel north on Bradley Hill Road approximately 2 miles.



Overnight camping by permission ONLY




Flat Top Sheep Company

Access to 13,513 acres of private land and 60,000 acres of public land

Directions: From Carey, travel west then north on Little Wood Reservoir Road approximately 5 miles.

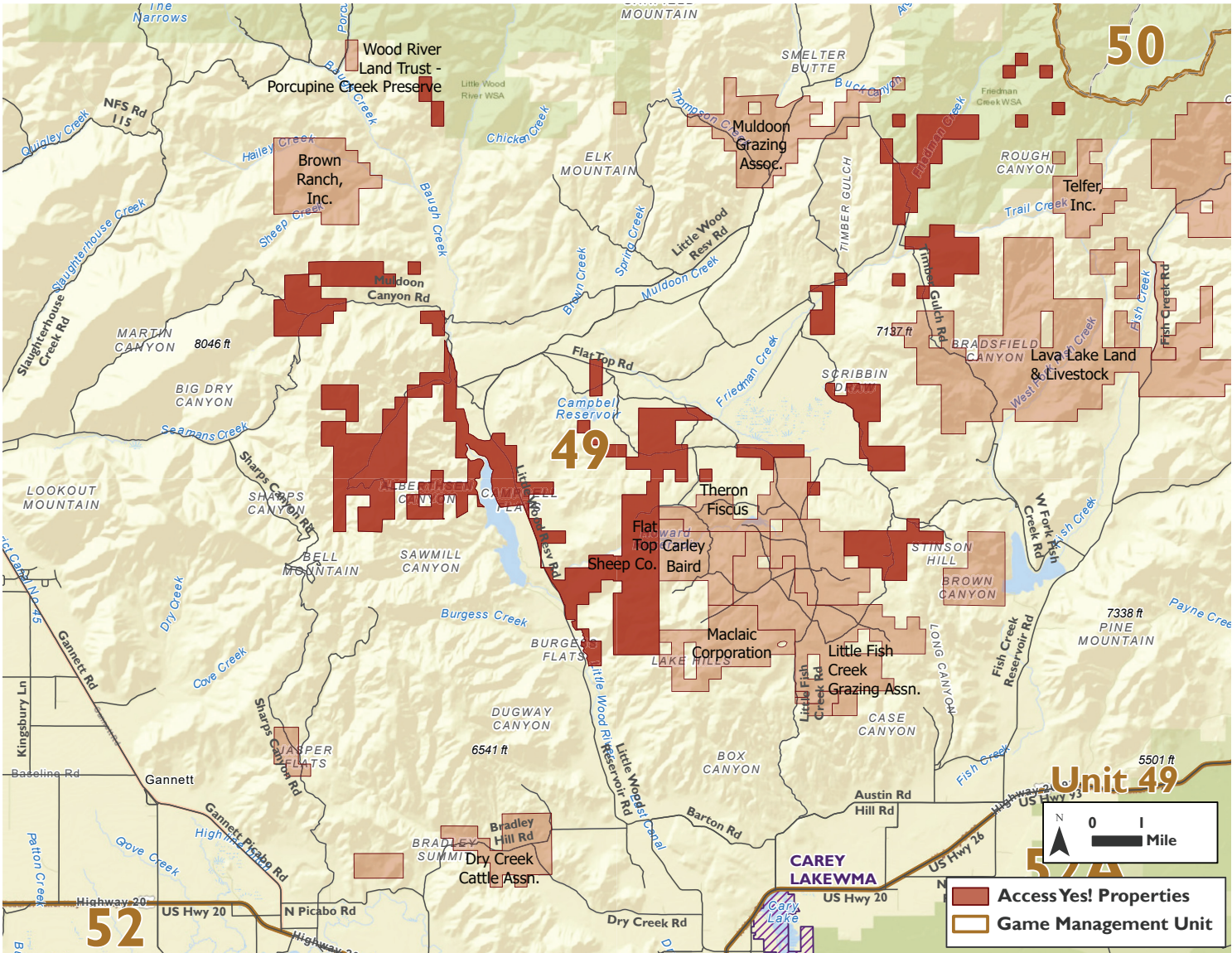
Restrictions



Opportunities




No hunting blinds. No motorized travel in Hi 5 Canyon. No sage grouse hunting.



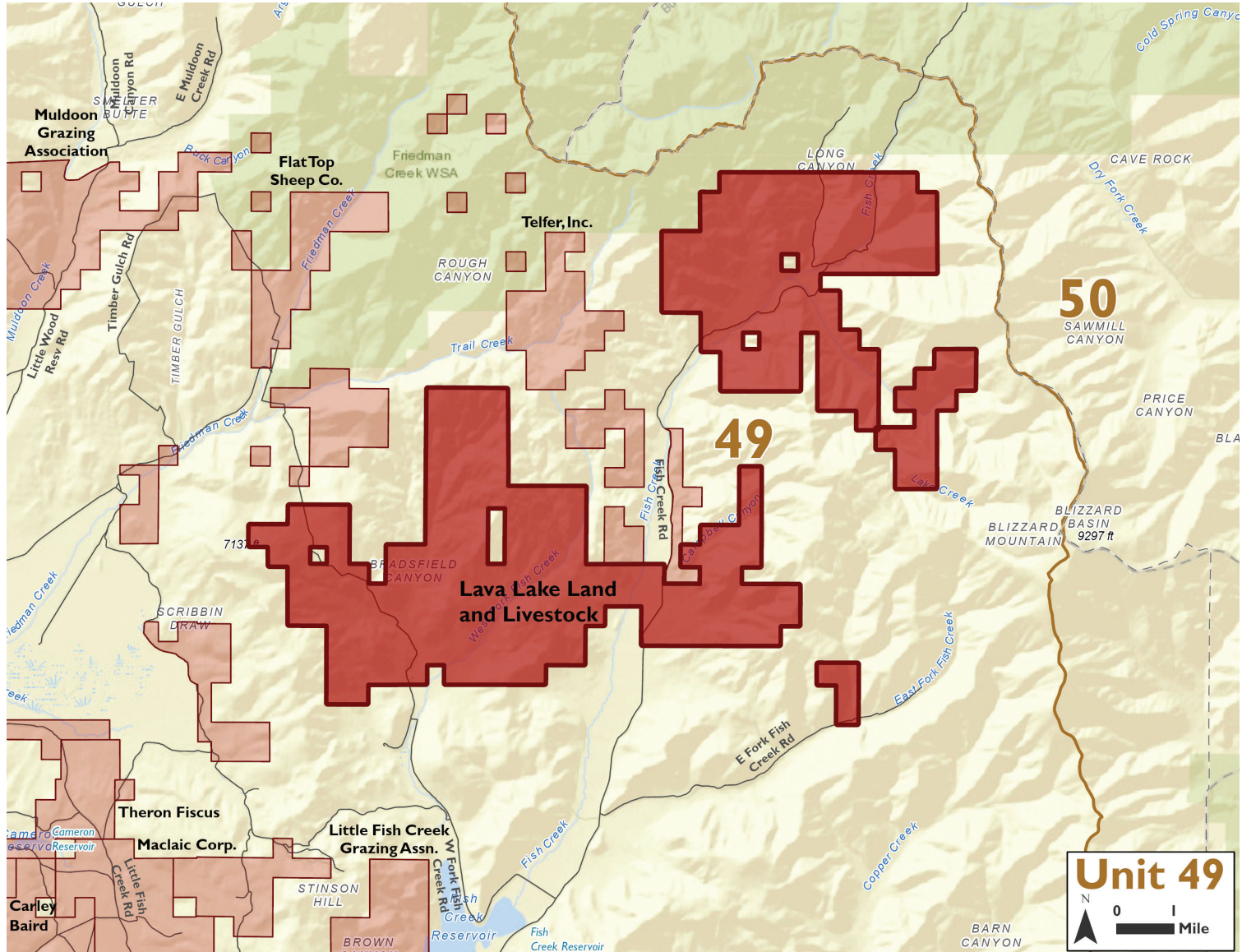
Lava Lake Land & Livestock

Access to 12,886 acres of private land and 15,000 acres of public land

Directions: From Carey, travel east on Highway 20 approximately 7.5 miles, then turn and travel north on Fish Creek Reservoir Road approximately 5.6 miles. To get to North Section, continue north on Fish Creek Reservoir Road approximately 4 miles. Park in designated areas only. Please DO NOT expand impact zones.


Restrictions	Opportunities
 	
	 
	

See pg. 38 for additional info.

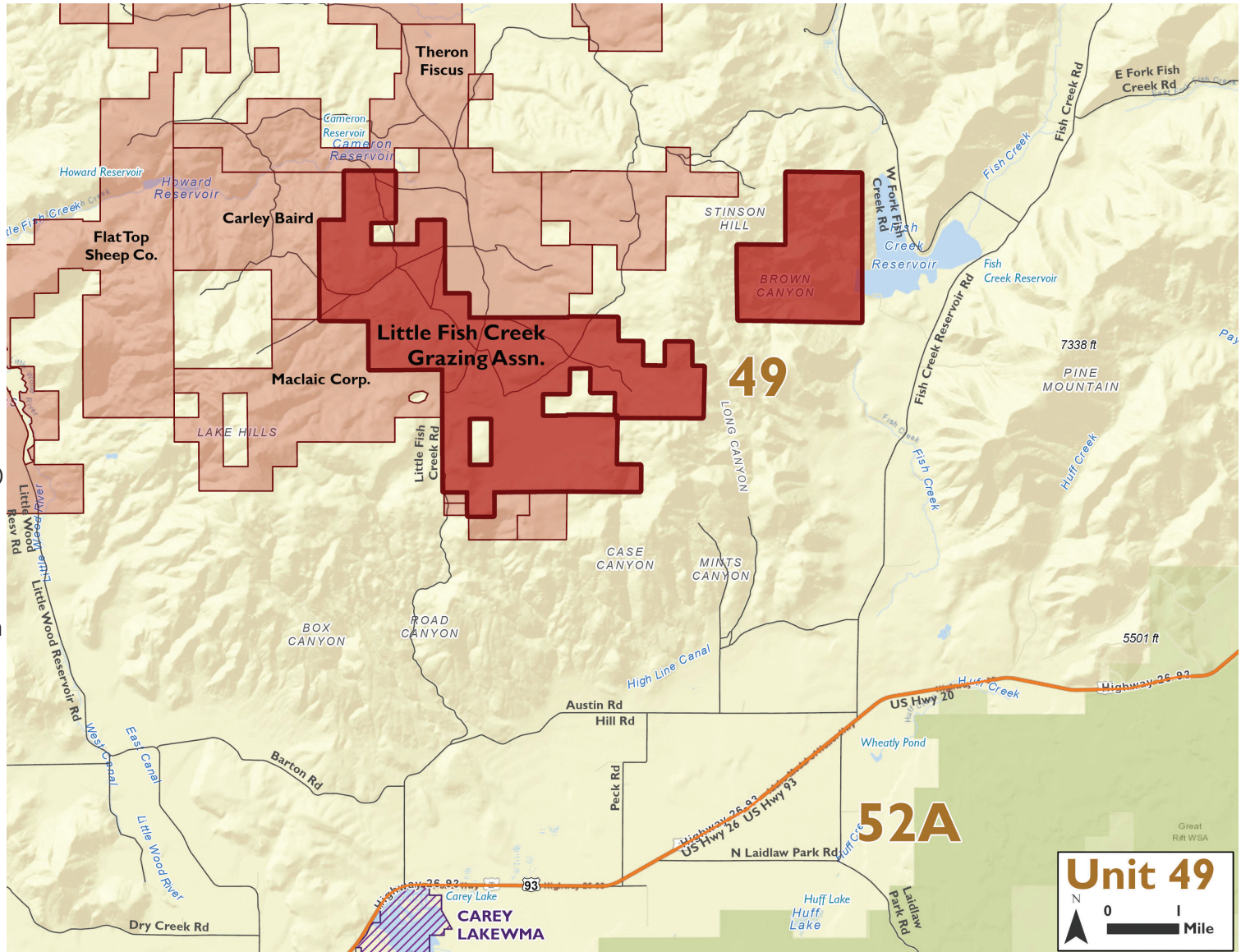


Little Fish Creek Grazing Assoc.

Access to 4,260 acres of private land and 3,600 acres of public land




Directions: (East Section) From Carey, travel east on Highway 20 approximately 6 miles, then turn and travel north on Fish Creek Reservoir Road approximately 4 miles, then turn and travel northwest on dirt road traveling just south of Fish Creek Reservoir dam and cross Fish Creek. (West Section) From Carey, travel east on Highway 20 approximately 2 miles, then turn and travel north on Austin Road approximately 1 mile, then turn and travel north on Little Fish Creek Road approximately 3 miles.



Maclaic Corporation

Access to 3,031 acres of private land and 5,000 acres of public land

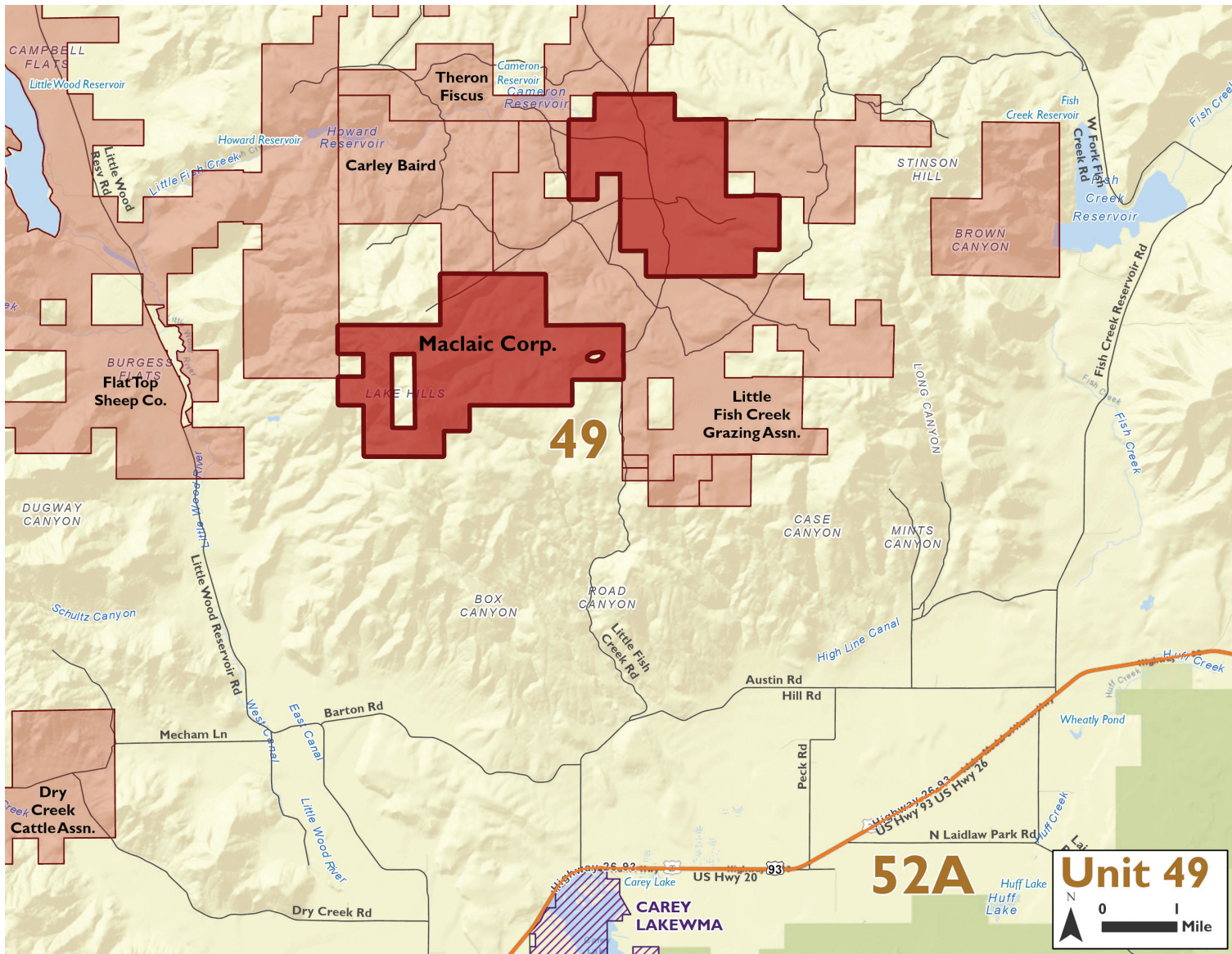
Restrictions



Opportunities



Directions: From Carey, travel east on Highway 20 approximately 2 miles, then turn and travel north on Highline Road (becomes Austin Road) approximately 1.7 miles, then turn and travel north on Road Canyon Road approximately 3 miles.

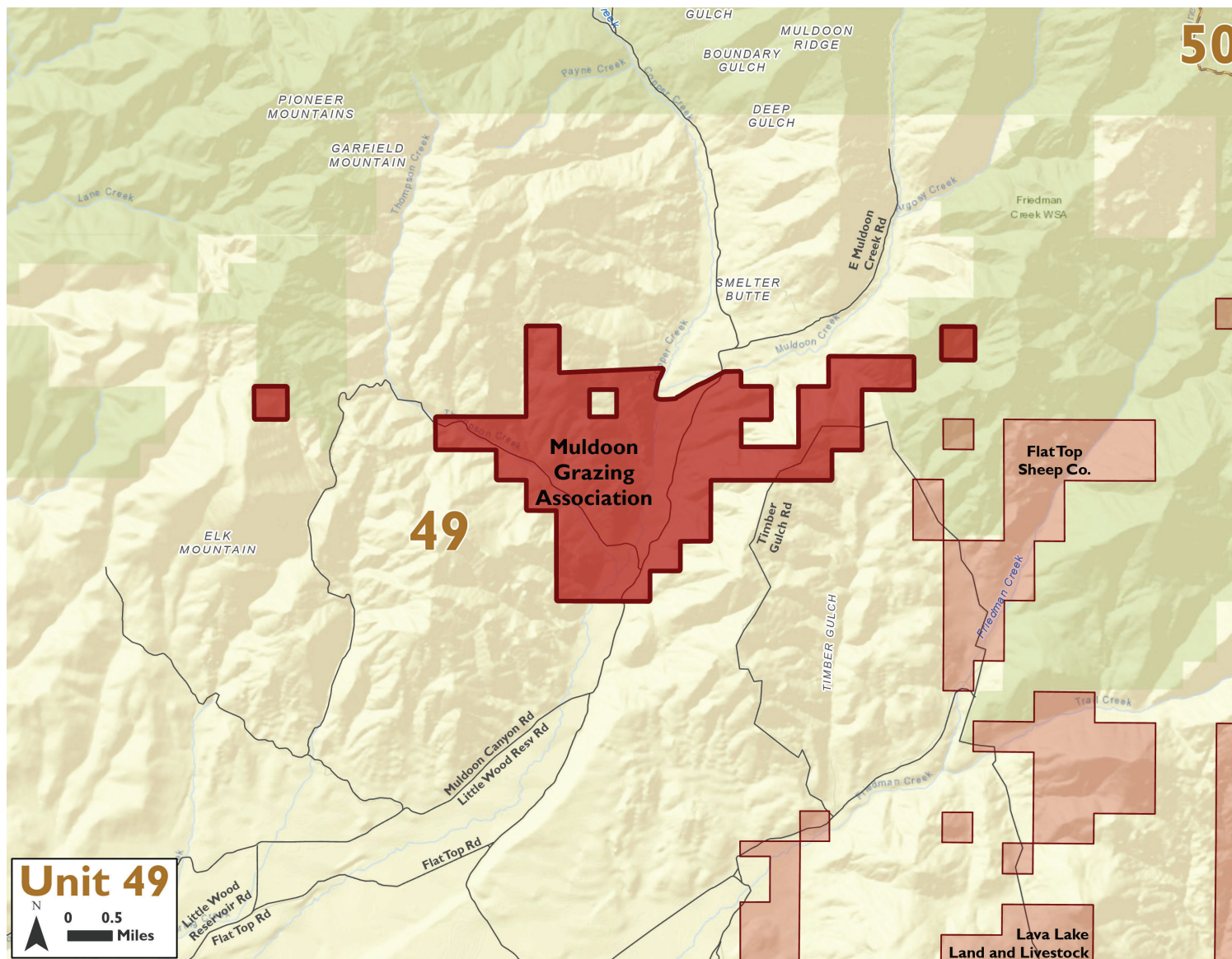


Muldoon Grazing Association

Access to 2,332 acres of private land
and 9,000 acres of public land

Directions: From Carey, travel north on Little Wood Reservoir Road approximately 17.5 miles until the road turns right, onto Muldoon Canyon Road, and travel an additional 5 miles. Park in designated areas only. Please DO NOT expand impact zones.

Restrictions	Opportunities
	



Telfer, Inc.


Access to 1,966 acres of private land and 3,700 acres of public land

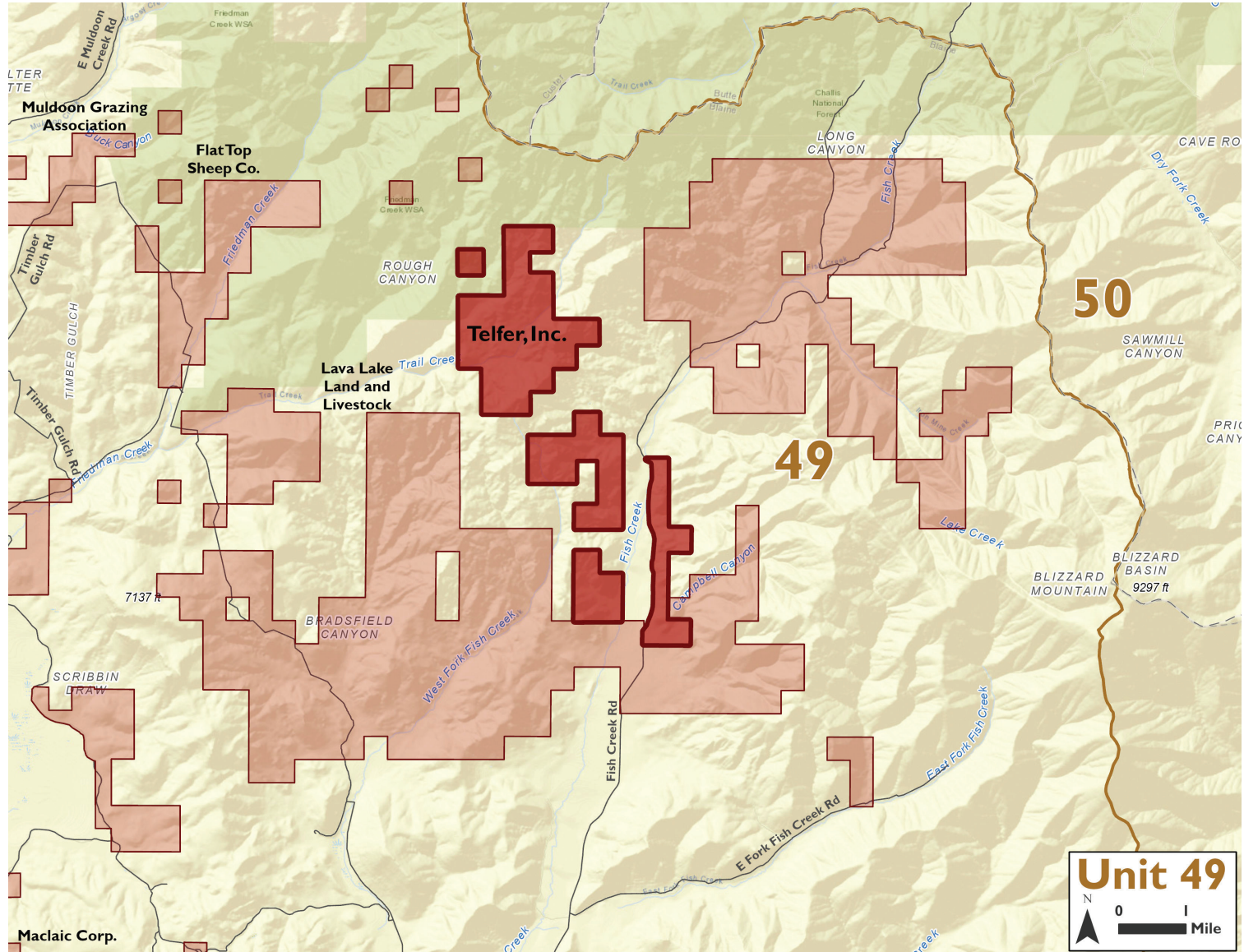
Directions: From Carey, travel east along Highway 93 approximately 7.5 miles, then turn and travel north on Fish Creek Road approximately 8.5 miles.

Restrictions



Opportunities





Theron Fiscus

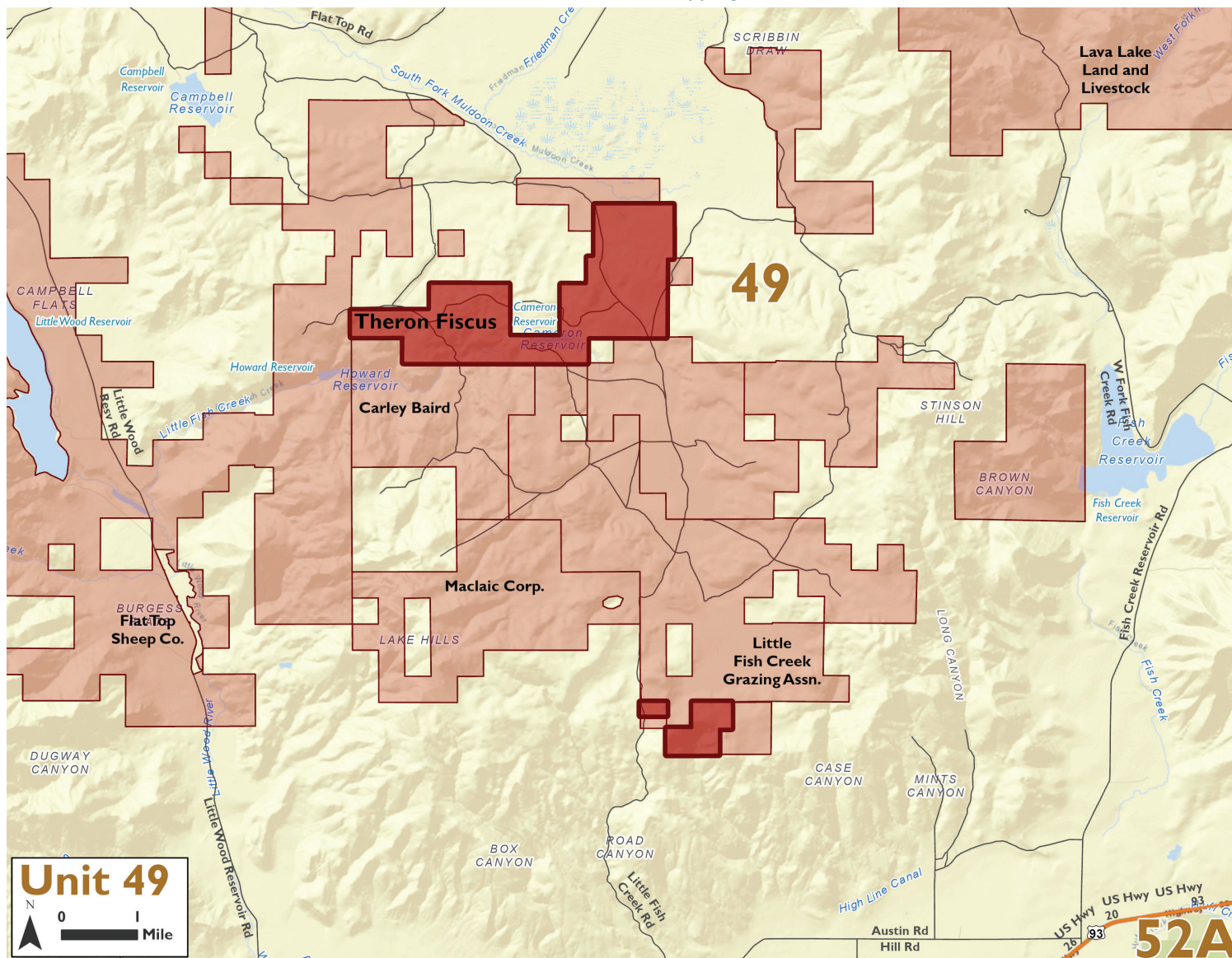
Access to 1,455 acres of private land and 13,157 acres of public land

Directions: From Carey, travel east on Highway 93 approximately 2 miles, then turn and travel north on Austin Road approximately 1 mile, then turn and travel north on Little Fish Creek Road approximately 2.5 miles. To get to North Section, continue on Little Fish Creek Road approximately 4.5 miles. (approximately 0.75 miles past Little Fish Creek).

Restrictions

Opportunities

No beaver trapping.

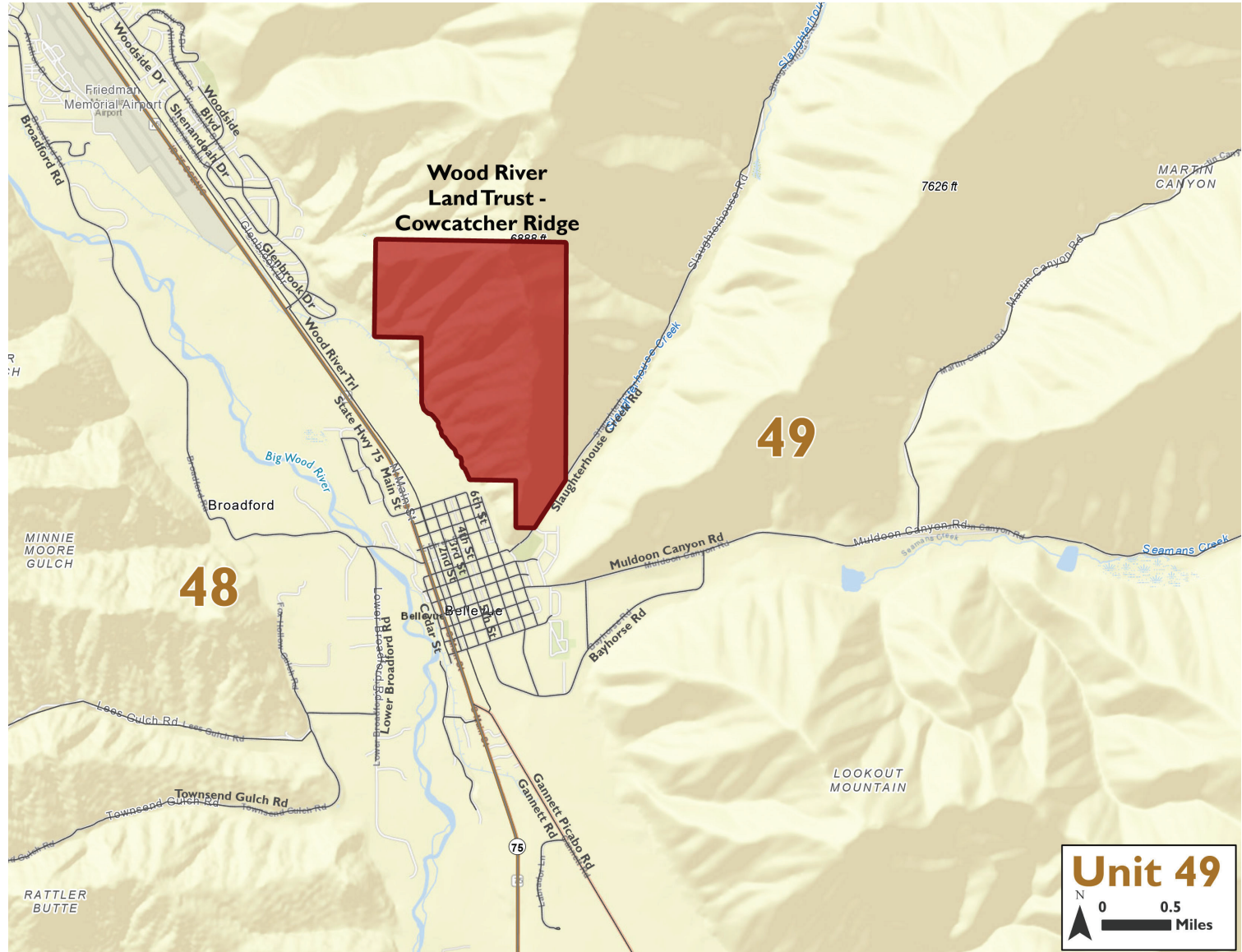


Wood River Land Trust - Cowcatcher Ridge

Access to 672 acres of private land and 6,000 acres of public land

Directions: In Bellevue, travel east on Slaughterhouse Road.

Restrictions	Opportunities
  	  
<p>Public access not allowed Dec. 1 - March 1 to protect wintering wildlife. No sage-grouse hunting</p>	

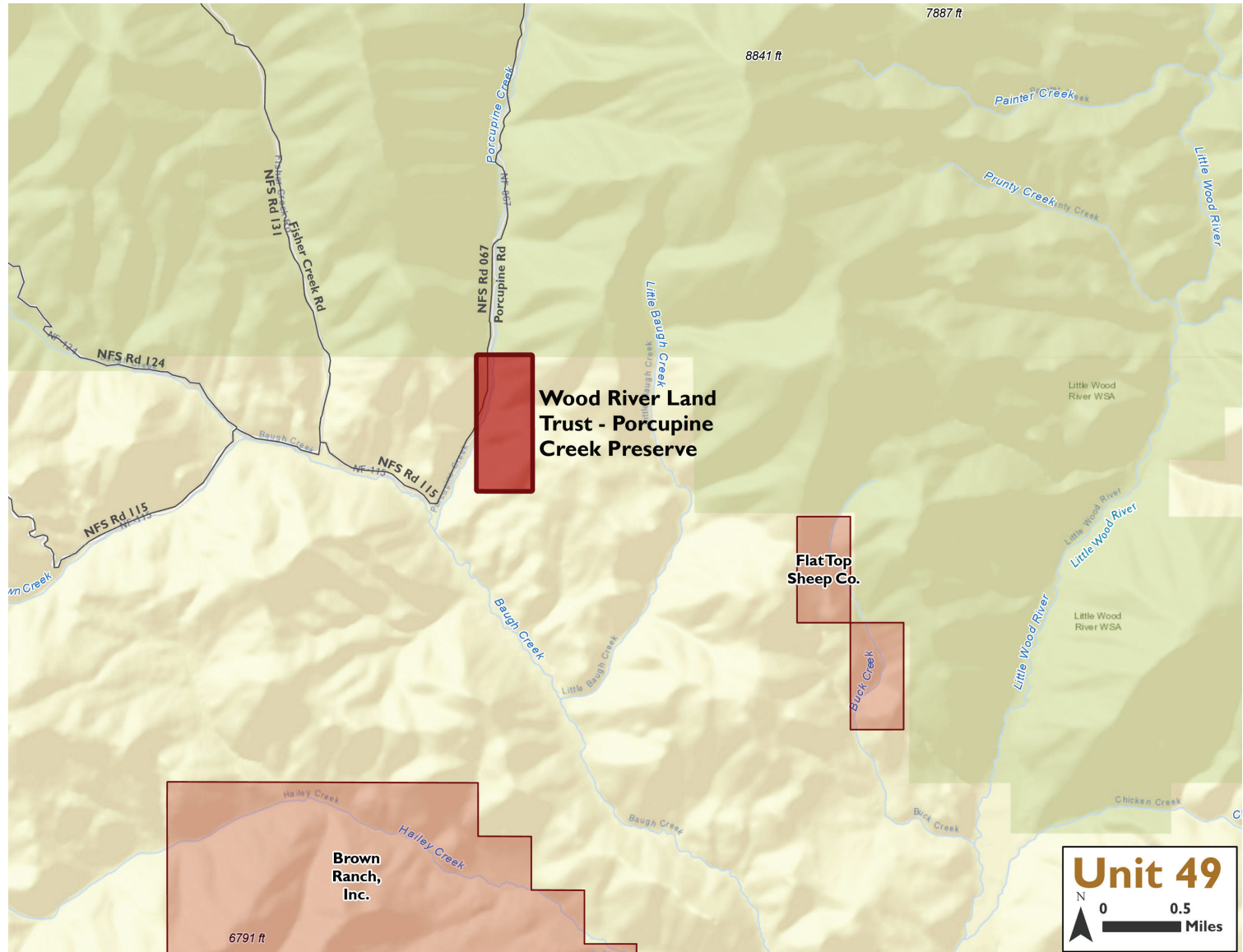


Wood River Land Trust - Porcupine Creek

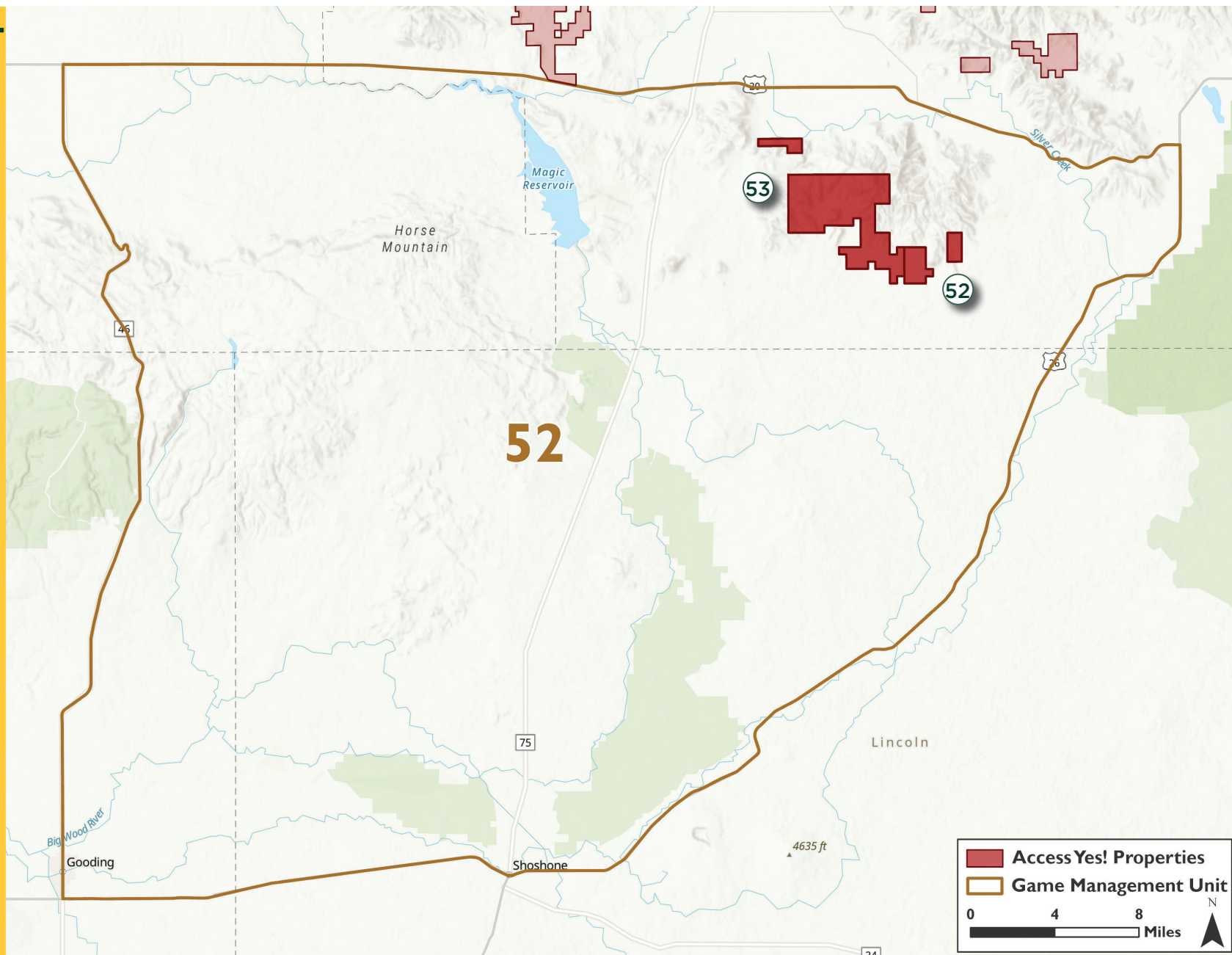
Access to 100 acres of private land and 5,000 acres of public land

Directions: From Hailey, follow Quigley Canyon Rd. or from Bellevue follow Slaughterhouse Canyon Rd. and continue towards Baugh Creek. Turn north towards Porcupine Creek.












Restrictions	Opportunities
  	  
<p><i>Public access not allowed Nov. 1 - March 1 to protect wintering wildlife. No sage-grouse hunting</i></p>	



**UNIT
52**



Unit 52 *ACCESS YES!* Properties

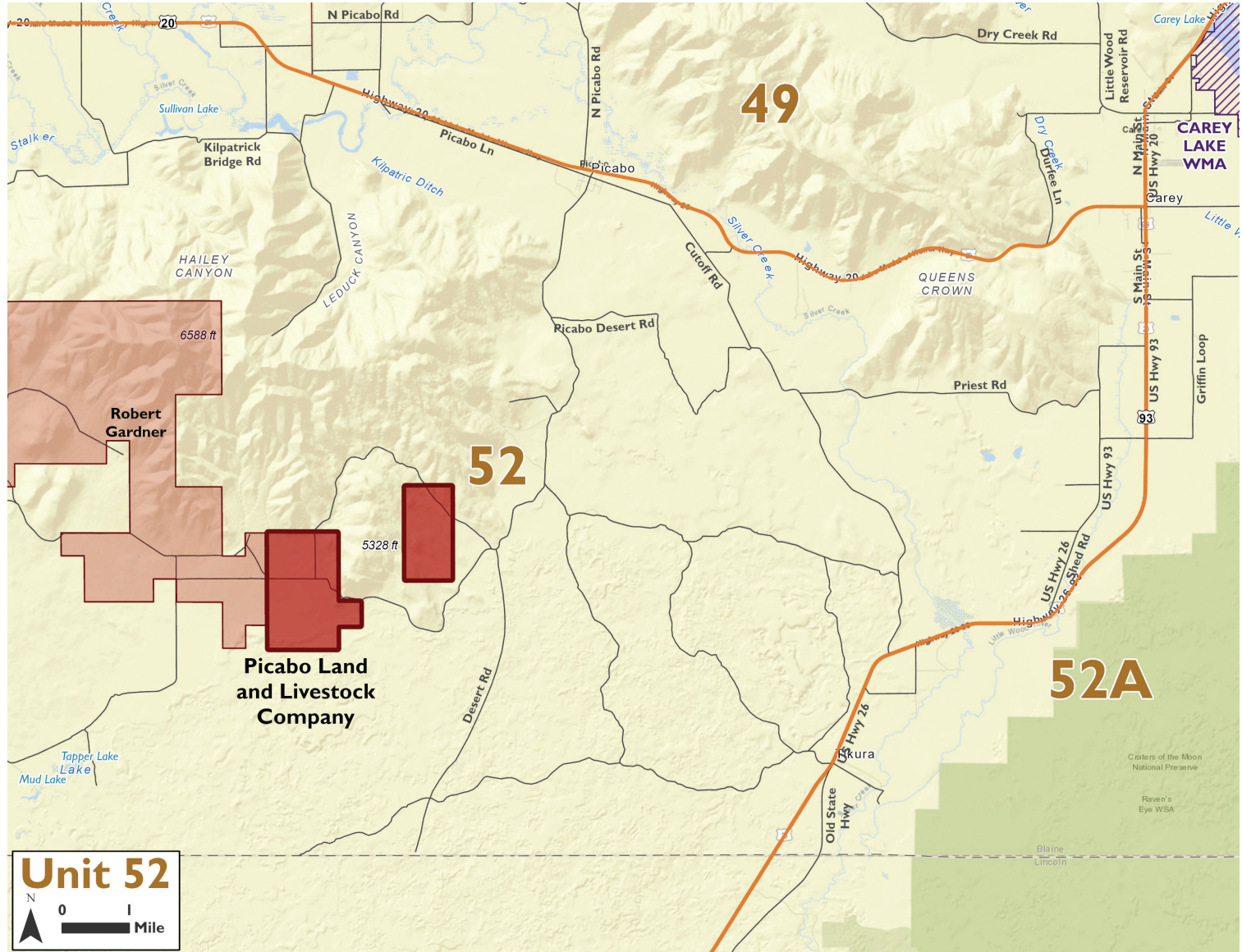
Property	Pg	Restrictions										Opportunities							
		Landowner Permission Required	Dates of Access (year-round unless otherwise stated)	Sportsmen Numbers Unlimited	Sportsmen Numbers Limited	# Per Day						Other							Exceptions
Picabo Land and Livestock	52		7/1-12/31	X			X	X		X		Keep gates as they are found. No motorized access allowed.	X	X	X		X		No wolf trapping or hunting on this parcel.
Robert Gardner	53			X			X	X		X			X	X	X	X			No wolf trapping or hunting on this parcel.

Picabo Land and Livestock

Access to 960 acres of private land and 2,000 acres of public land



Directions: From Timmerman Rest Area, travel south on Highway 75 approximately 7 miles. Turn left (heading east) on Picabo Desert Rd. At the "Y" in the road (.7 miles from Highway 75) stay right. The road will "T" in approximately 4.5 miles. Turn right. Property can be reached in approximately 7 miles.

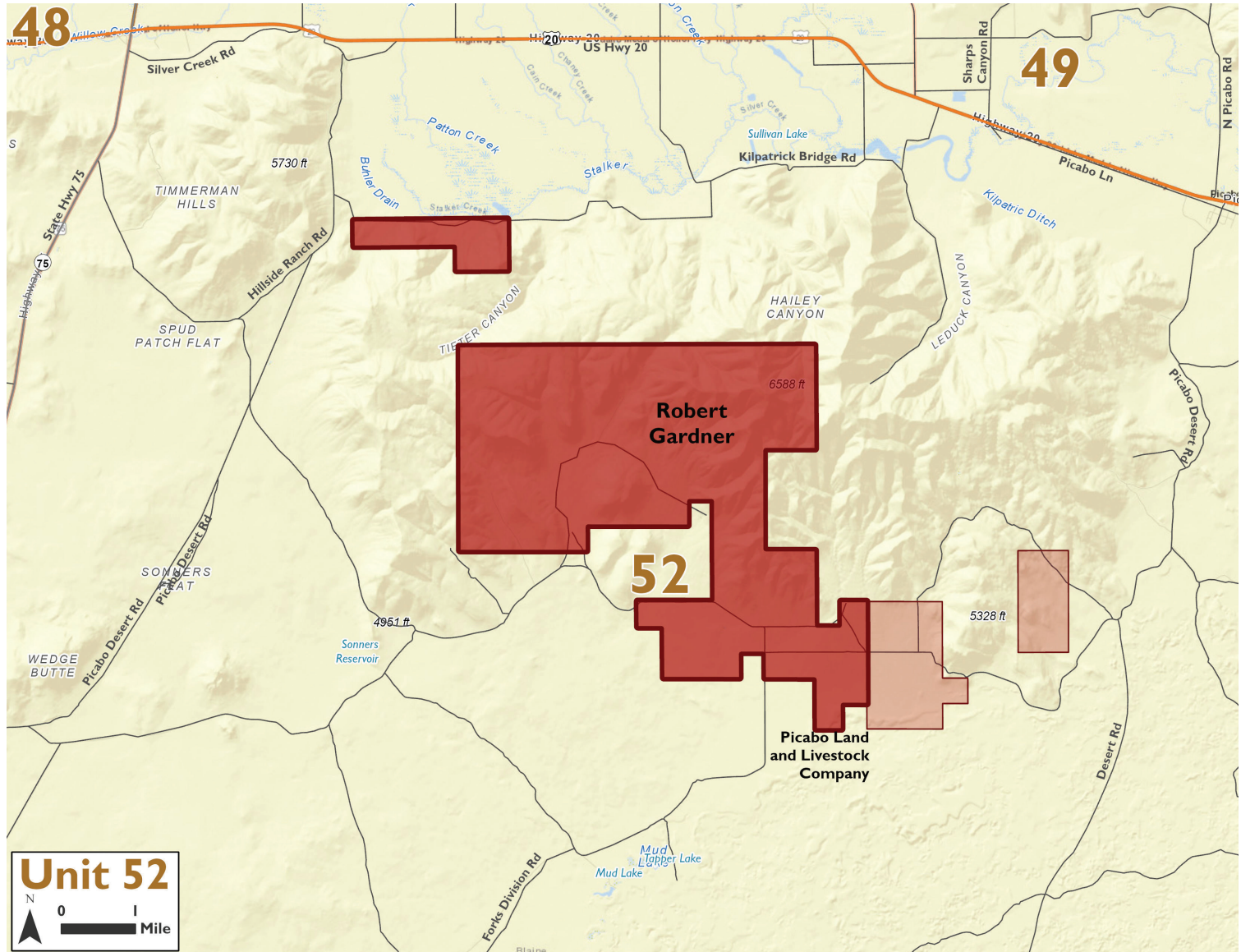


Robert Gardner

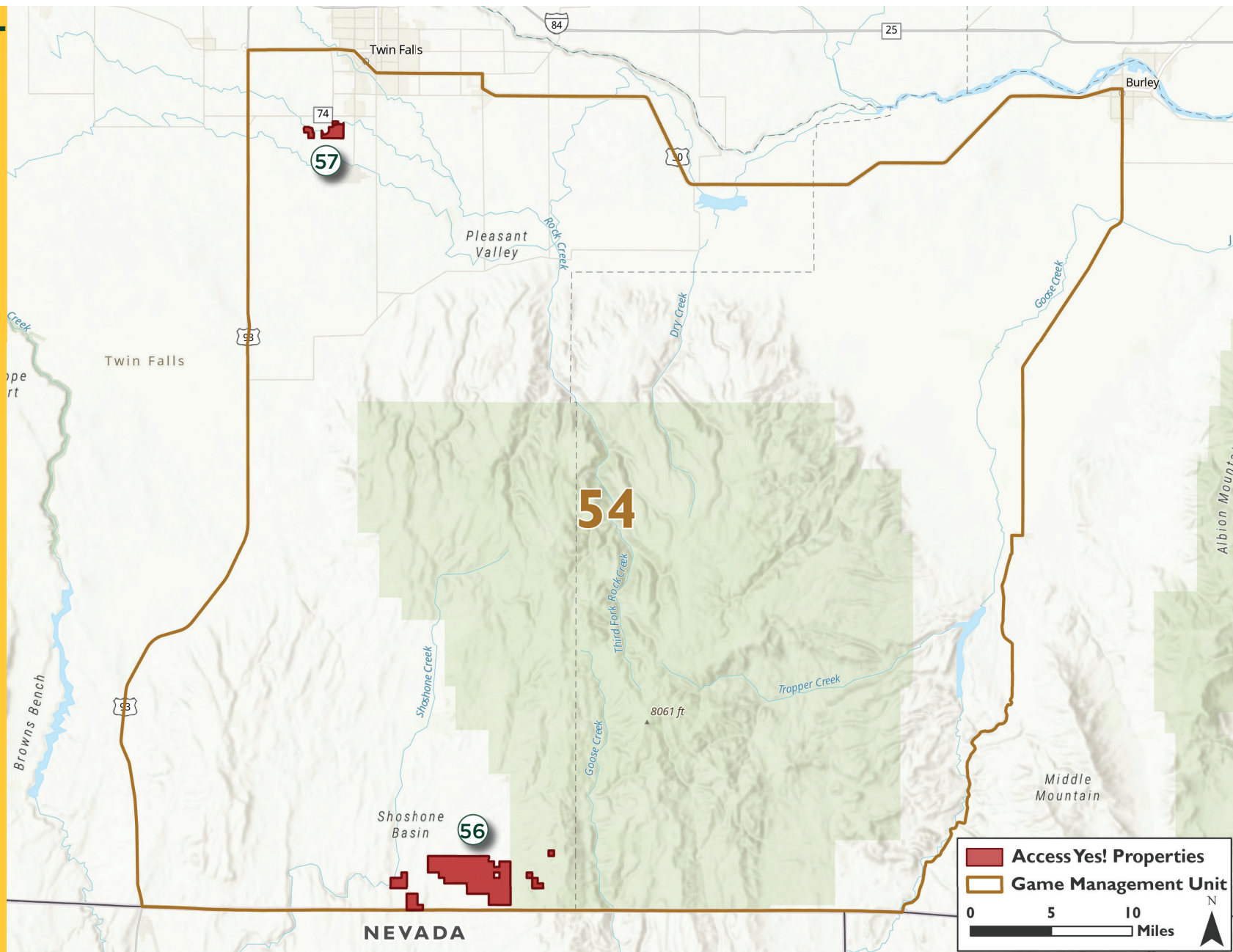
Access to 5,640 acres of private land and 3,000 acres of public land














Directions: From Timmerman Rest Area, travel south on Highway 75 approximately 7 miles. Turn left (heading east) on Picabo Desert Rd. At the "Y" in the road (.7 miles from Highway 75) stay right. The road will "T" in approximately 4.5 miles. Turn right. Property can be reached in approximately 2 miles by turning left (heading north) on either of two 2-tracks or in approximately 2.7 miles (once road straightens out).



UNIT 54



Unit 54 *ACCESS YES!* Properties

Property	Pg	Restrictions											Opportunities						
		Landowner Permission Required	Dates of Access (year-round unless otherwise stated)	Sportsmen Numbers Unlimited	Sportsmen Numbers Limited	# Per Day						Other							Exceptions
Pleasant Valley Grazing Association	56			X			X	X		X			X	X	X	X			No wolf trapping or hunting on this parcel.
Tom Billington	57	X	8/15-1/31		X	1 party	X	X		X	Please call: 208-539-2326			X		X			No wolf trapping or hunting on this parcel . Upland game hunting is youth and disabled veterans ONLY.


Pleasant Valley Grazing Association

Access to 4,400 acres of private land and 10,000 acres of public land

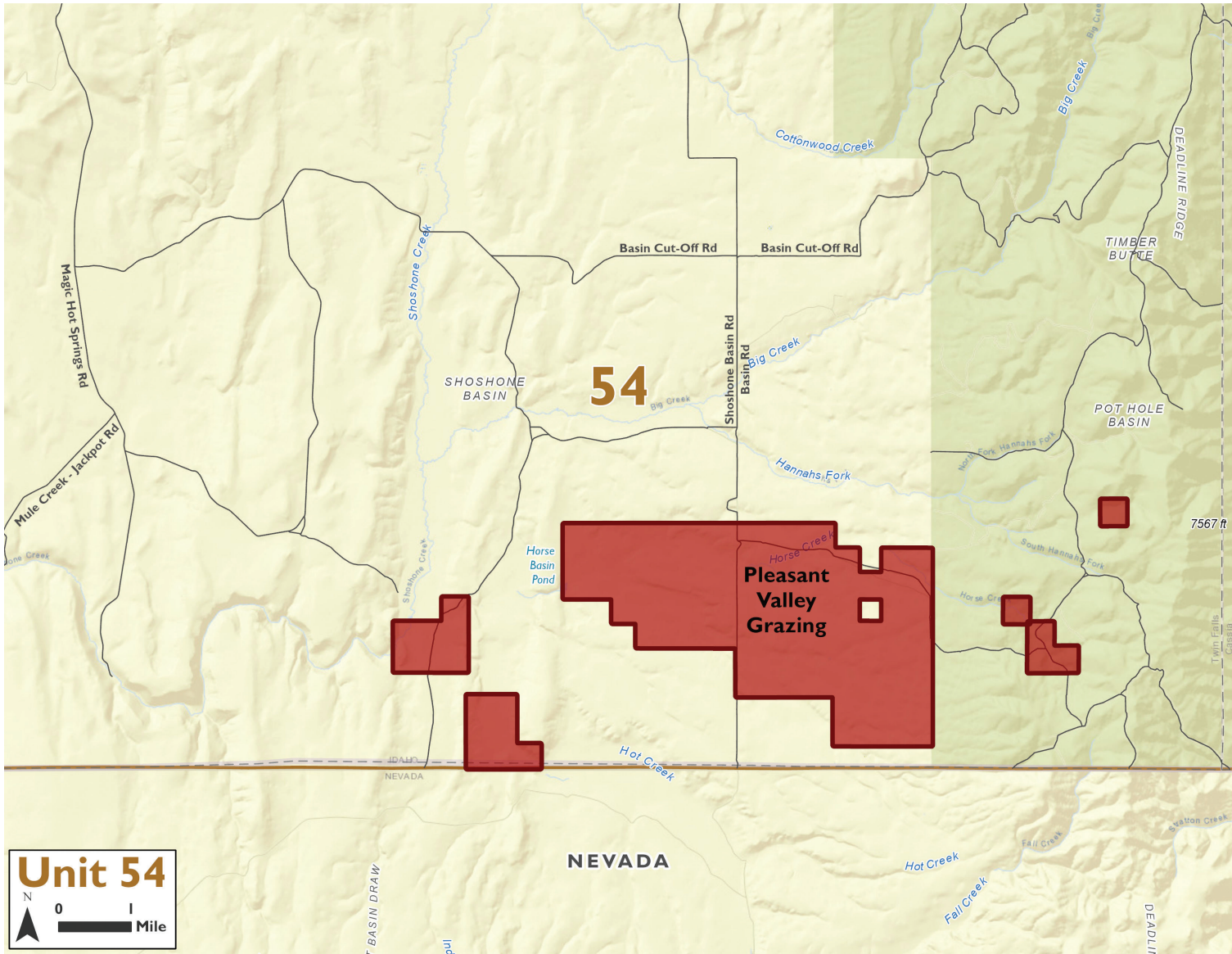
Restrictions



Opportunities



Directions: Turn East off of US-93 onto Shoshone Basin Road. In 4.8 miles turn right onto Magic Hot Springs Road. In 2.4 miles turn slight left onto Shoshone Rd./Shoshone Basin Rd. In 4.3 miles turn right onto Basin Rd/ Shoshone Basin Rd. In 3.5 miles turn left to stay on Basin Rd/ Shoshone Basin Rd. Continue to follow for several miles to the property.



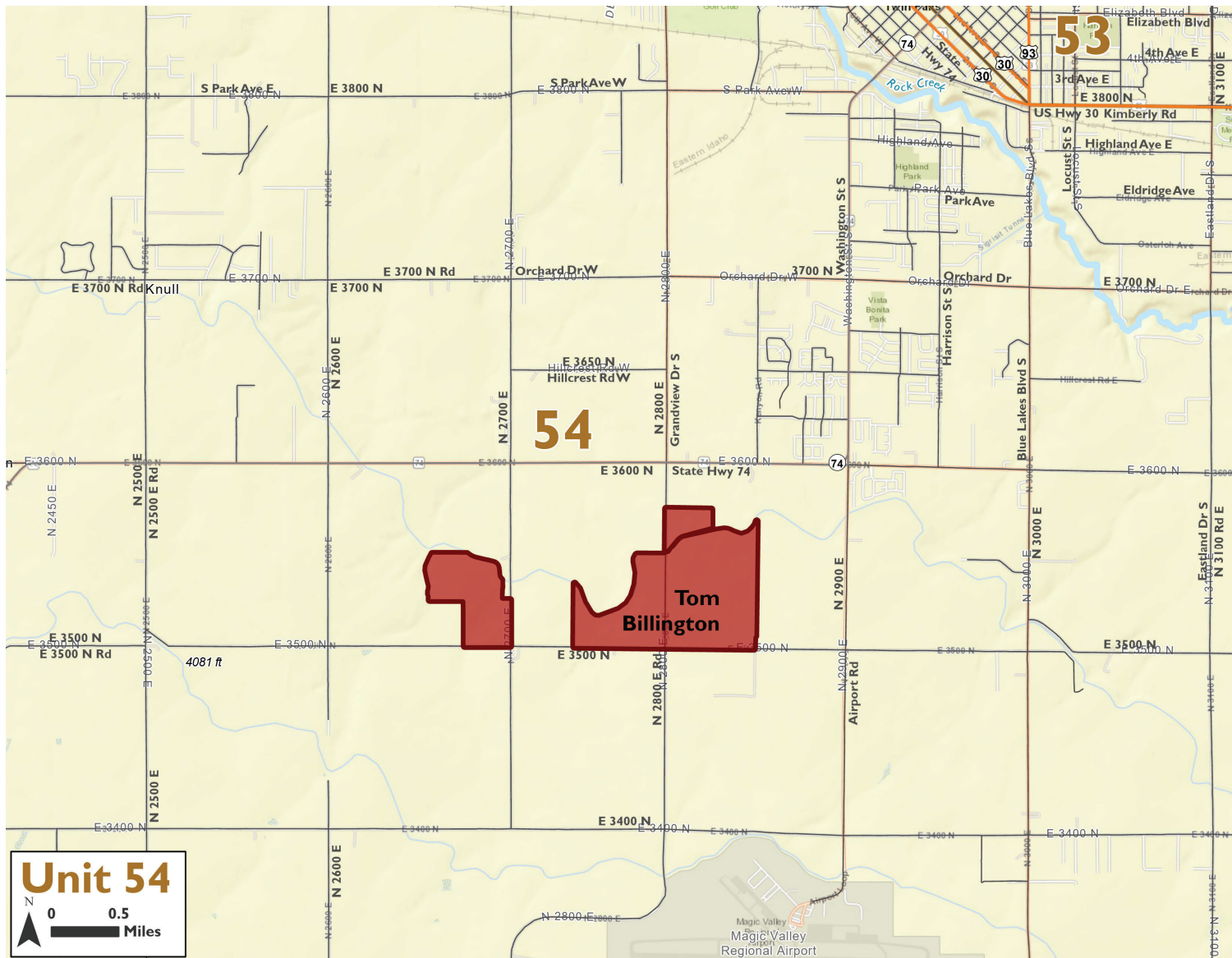
Tom Billington

Access to 432 acres of private land

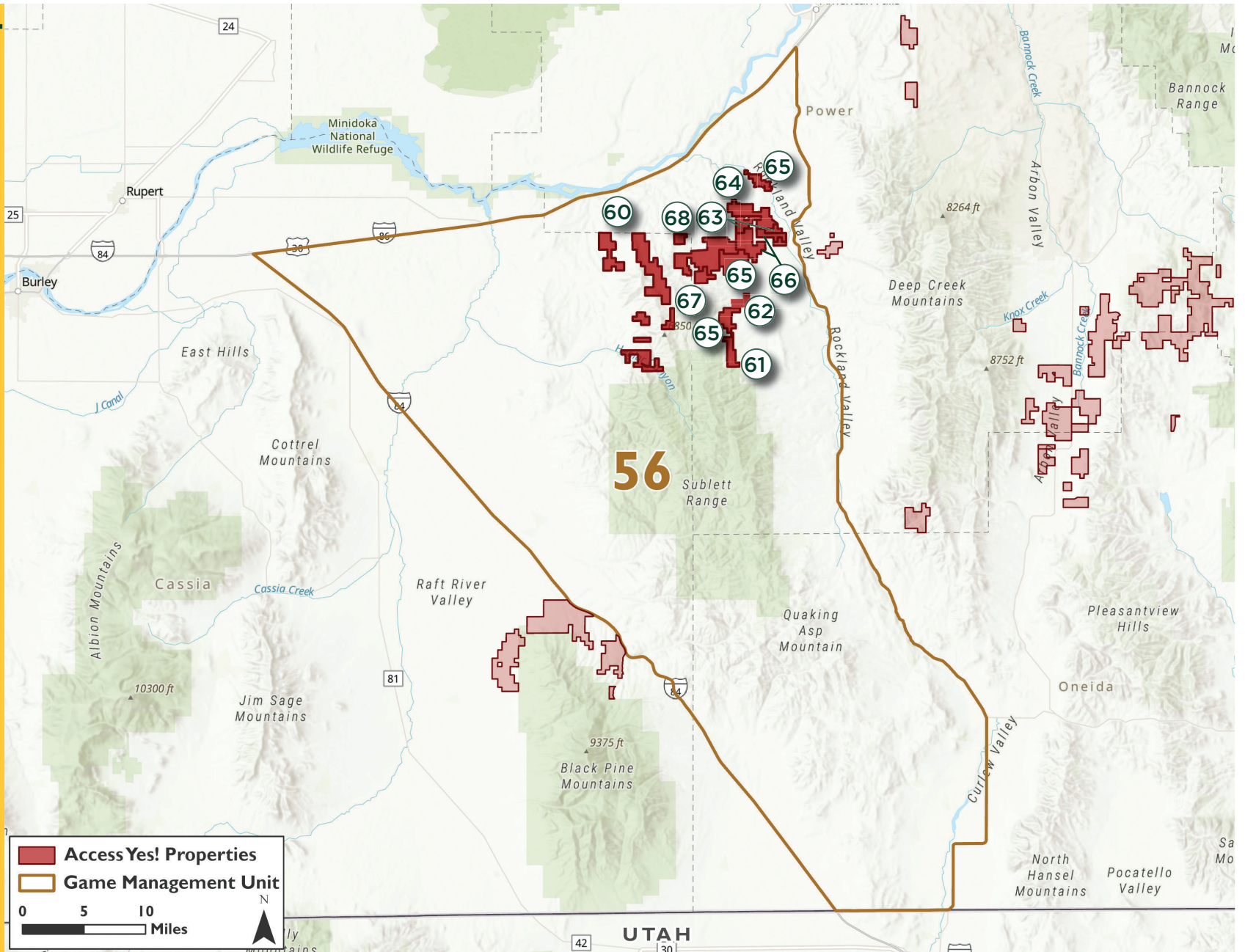
Directions: From Twin Falls, travel south on S. Washington St., then turn and travel west on 3500 N. Road approximately 1 mile.

Restrictions	Opportunities
  	 












Landowner Permission Required, 208-539-2326



UNIT 56



Unit 56 *ACCESS YES!* Properties

Property	Pg	Restrictions										Opportunities							Exceptions
		Landowner Permission Required	Dates of Access (year-round unless otherwise stated)	Sportsmen Numbers Unlimited	Sportsmen Numbers Limited	# Per Day						Other							
Basterrechea	60			X			X	X		X			X	X	X	X	X		No wolf trapping or hunting on this parcel.
Cliff Canyon	61			X			X	X		X		Please don't hunt in the cows. Please report any fence cutting. Keep gates closed during grazing season.	X	X	X				No wolf trapping or hunting on this parcel.
Excalibur Ranches-East Rockland Bench	62		10/1-11/30	X			X	X		X		Please pickup trash and remove big game carcasses.	X	X	X			X	No wolf trapping or hunting on this parcel.
Lazy "R" Ranch	63	X		X			X	X	X		X		X	X	X	X		X	No wolf trapping or hunting on this parcel.
Paul Schmidt	64			X			X	X		X			X	X	X	X	X		No wolf trapping or hunting on this parcel.
Rockland	65			X			X		X			This agreement does not permit commercial activities on the property without the landowner's direct consent.	X	X	X	X		X	No wolf trapping or hunting on this parcel.
Rockland Valley - West	66			X			X	X	X				X	X	X				No wolf trapping or hunting on this parcel.
Steve Deeg Farms	67			X			X	X	X	X			X	X	X	X	X		No wolf trapping or hunting on this parcel.
Windy Wheat, LLC	68			X			X	X		X			X	X	X	X			No wolf trapping or hunting on this parcel.

Basterrechea

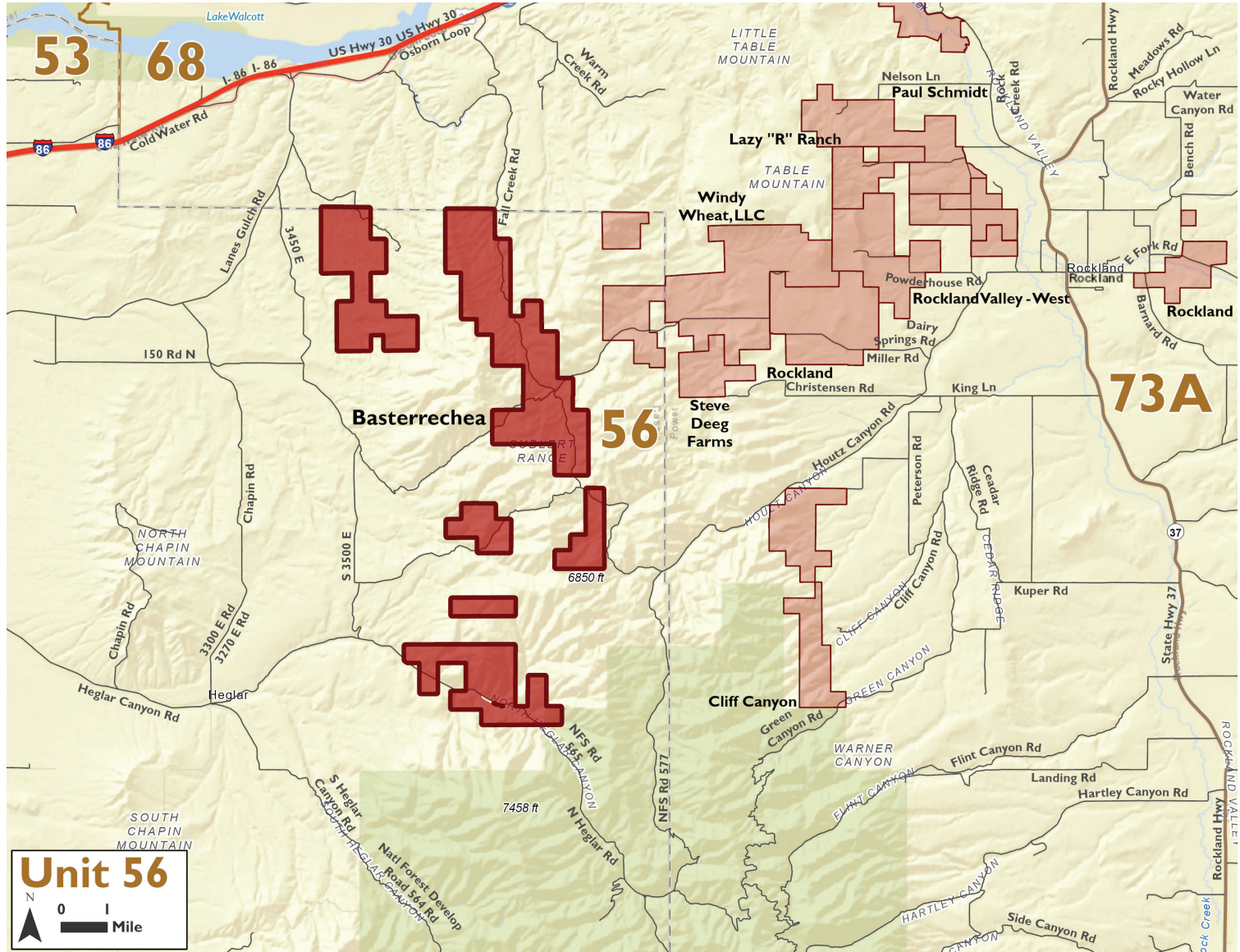
Access to 5,347 acres of private land and 7,000 acres of public land

Directions: From American Falls, travel west on I-86 approximately 19 miles, then take the Cold Water Exit (Exit 21). Turn left and travel south on Barkdull Road approximately 1.25 miles, then turn and travel east on Georges Road approximately 2 miles.

Restrictions



Opportunities



Cliff Canyon

Access to 596 acres of private land and 4,500 acres of public land

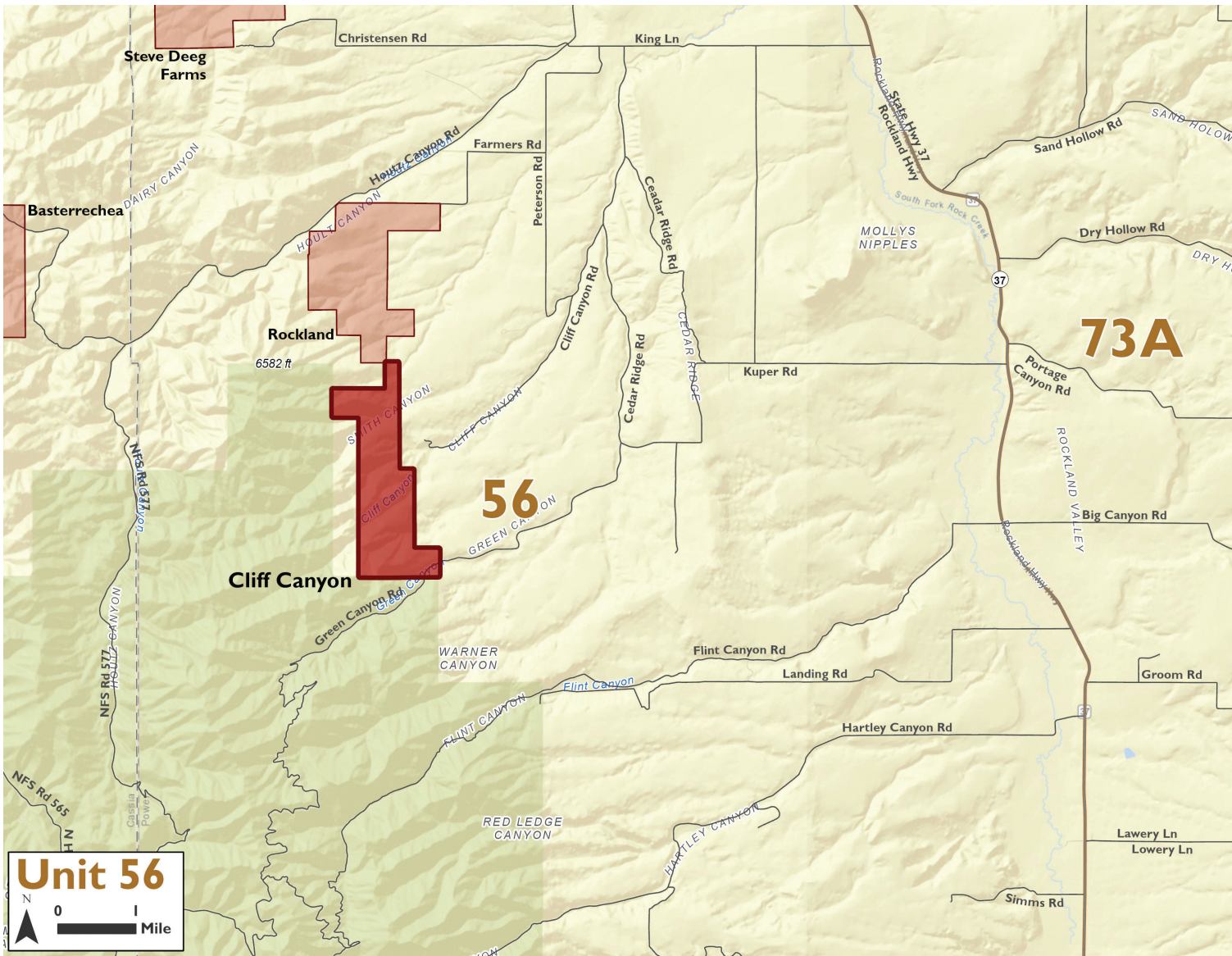
Restrictions



Opportunities



Directions: Take HWY 37 south out of Rockland. Turn onto King Lane, then onto Cedar Ridge Road, then Cliff Canyon Road. Road Dead ends at property line.



Excalibur


Access to 2,780 acres of private land and 10,000 acres of public land

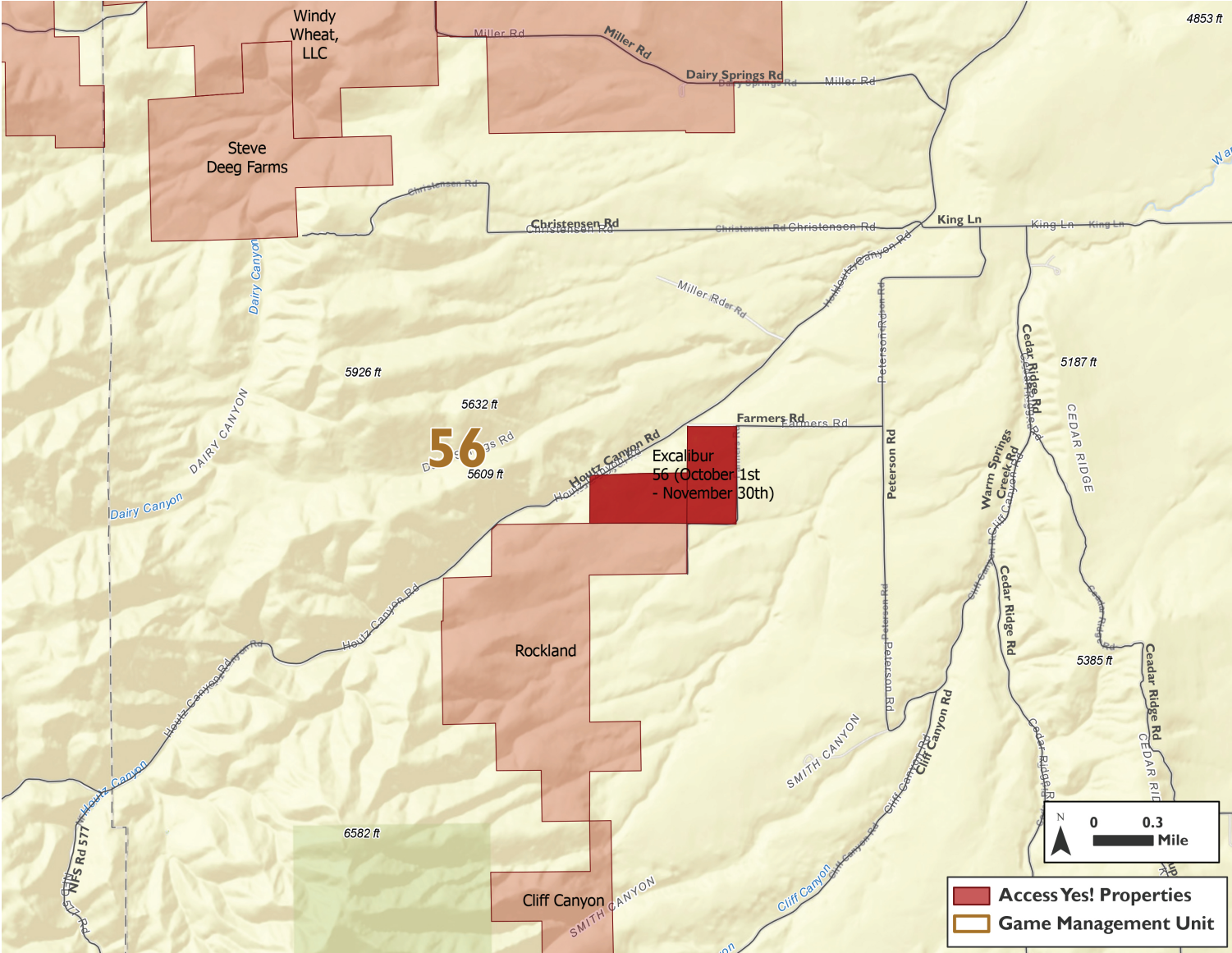
Directions: South of Rockland, off HWY 37, Access from Sandhollow Rd., Dry Hollow Rd. and Portage Canyon Rd.

Restrictions



Opportunities





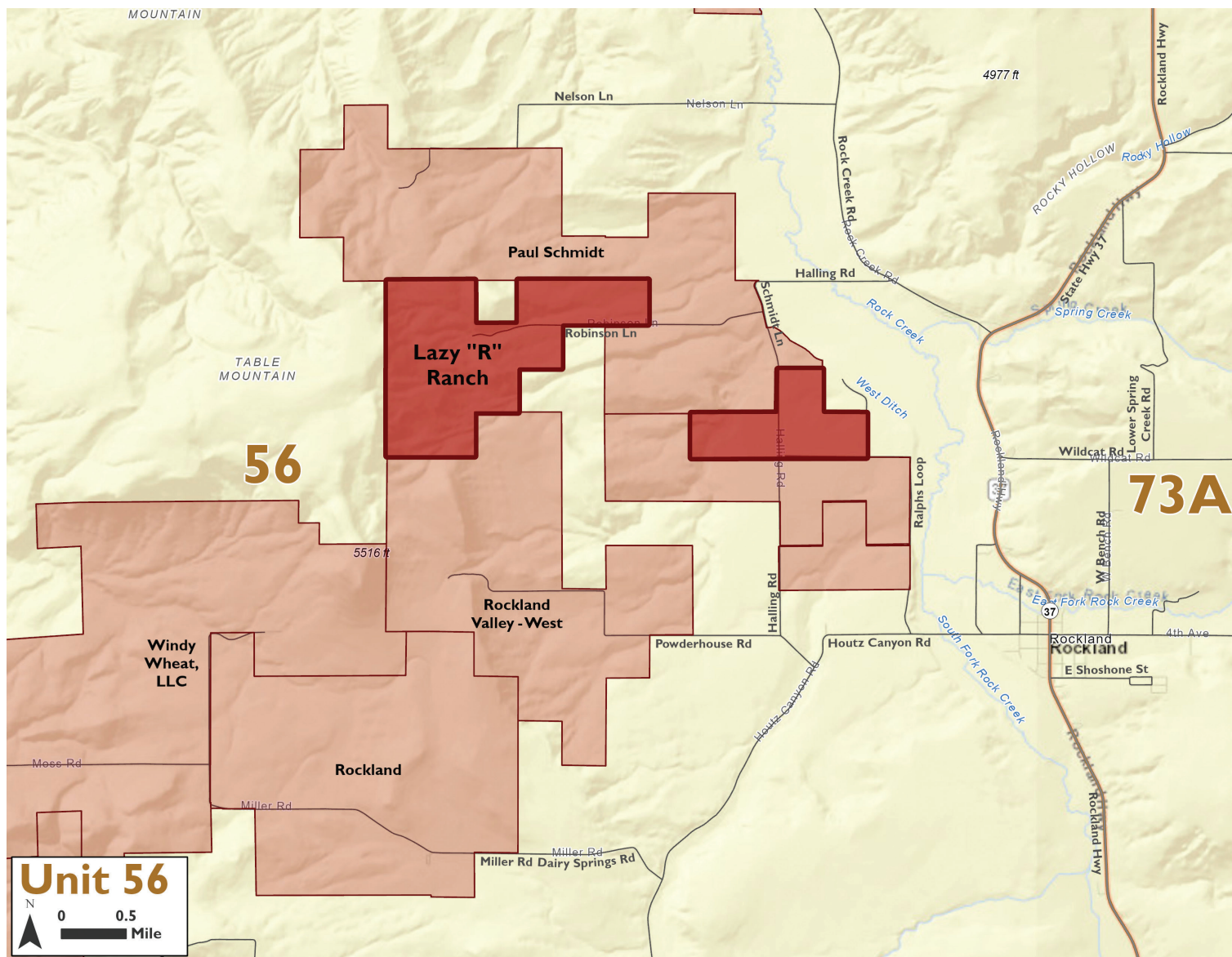
Lazy "R" Ranch

Access to 1,000 acres of private land

Directions:
From Rockland,
travel west on
Center Street
approximately 1
mile, then turn
and travel north
on Ralphs Loop
approximately
0.25 miles.

Restrictions	Opportunities
   	    

Landowner Permission Required Phone: (208) 479-3647



Paul Schmidt

Access to 1,548 acres of private land

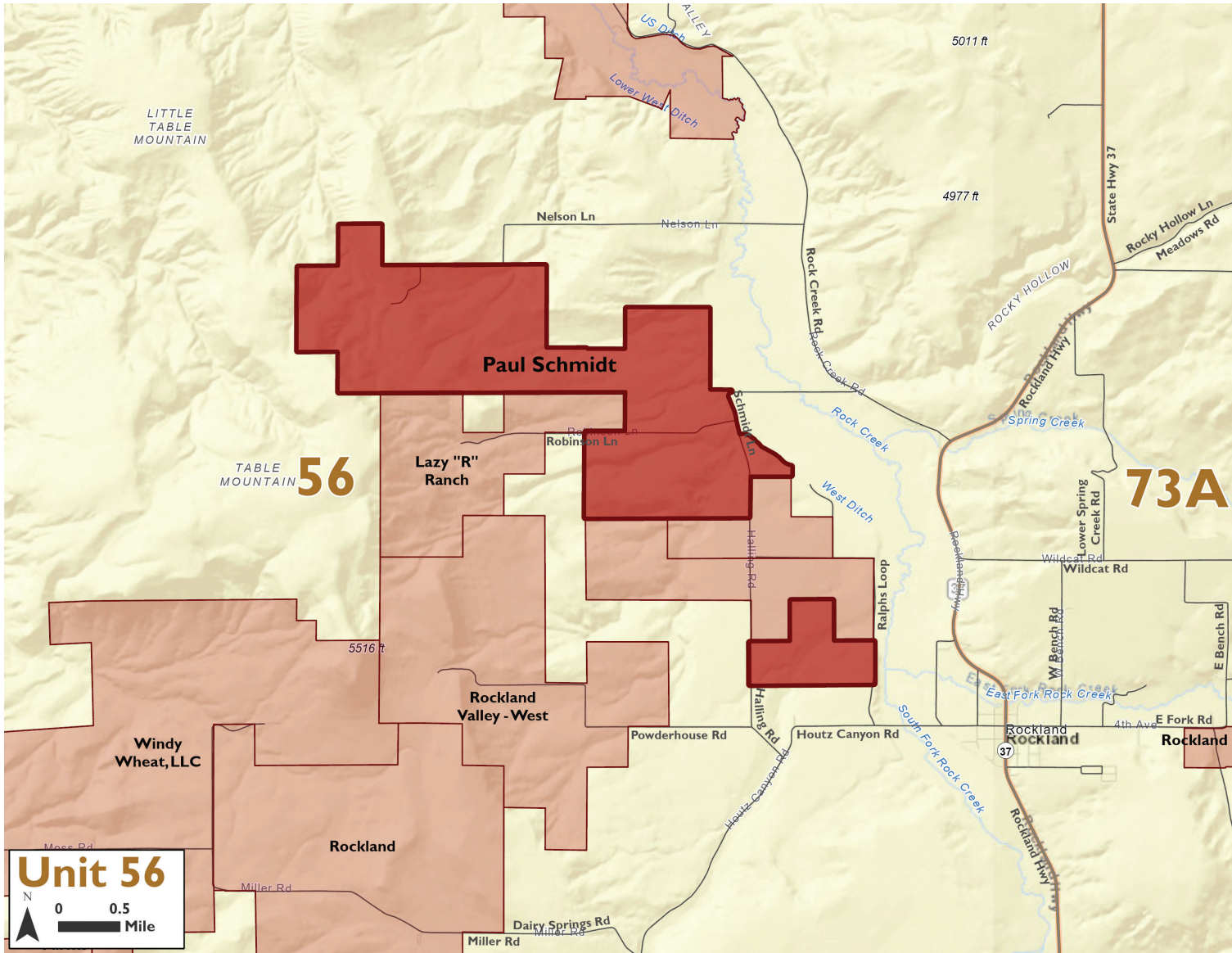
Restrictions



Opportunities



Directions: From Rockland, North on 37 to Rock Creek Road, then west on either Nelson Lane or Halling lane to Robinson Lane. Southern property is west of Rockland on Ralphs loop from Houtz Canyon road.



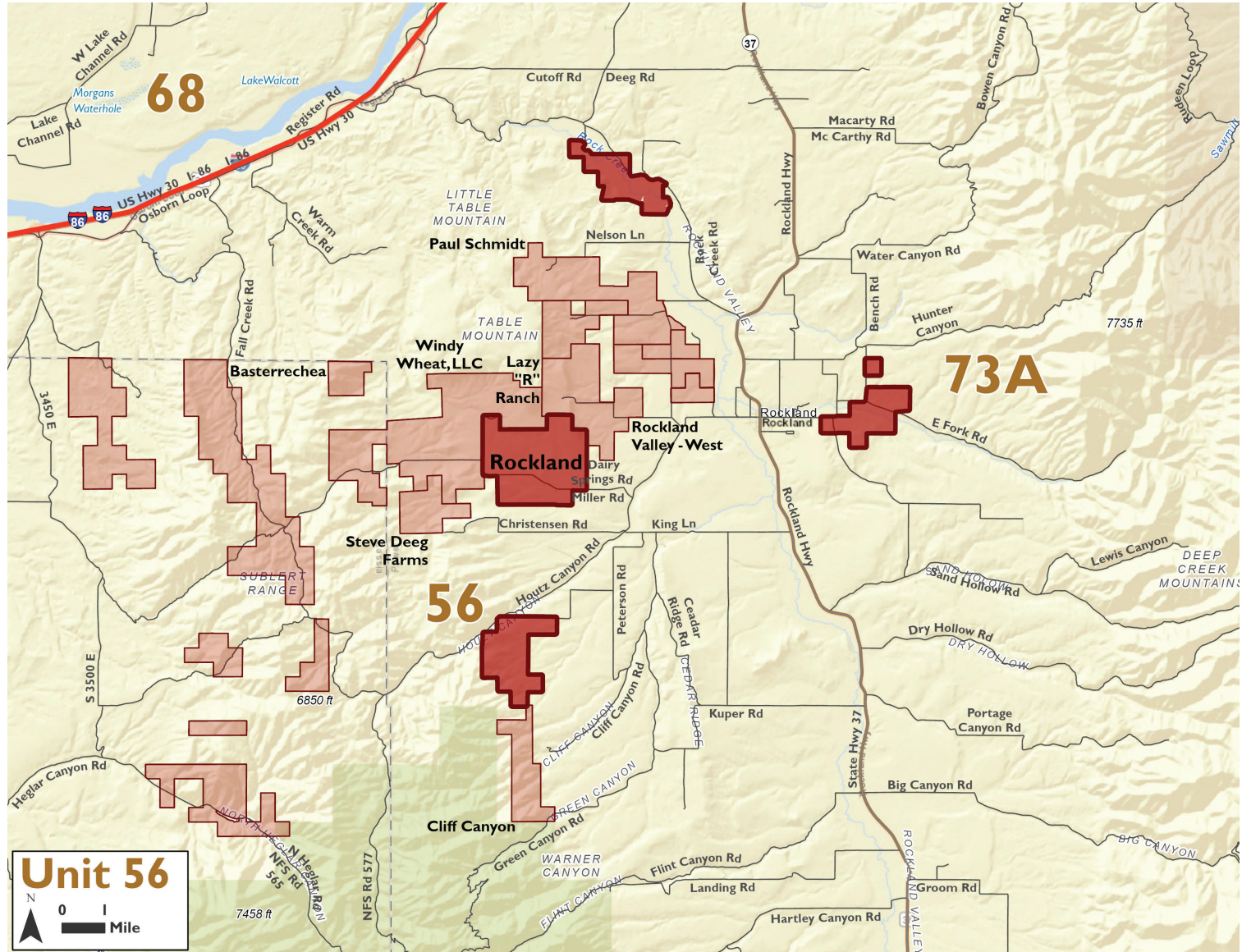
Rockland

Access to 3,234 acres of private land and 1,200 acres of public land

Directions: From American Falls south on Highway 37 to Rockland. Southwest of Rockland.

Restrictions	Opportunities
 	    

See pg. 59 for additional info.

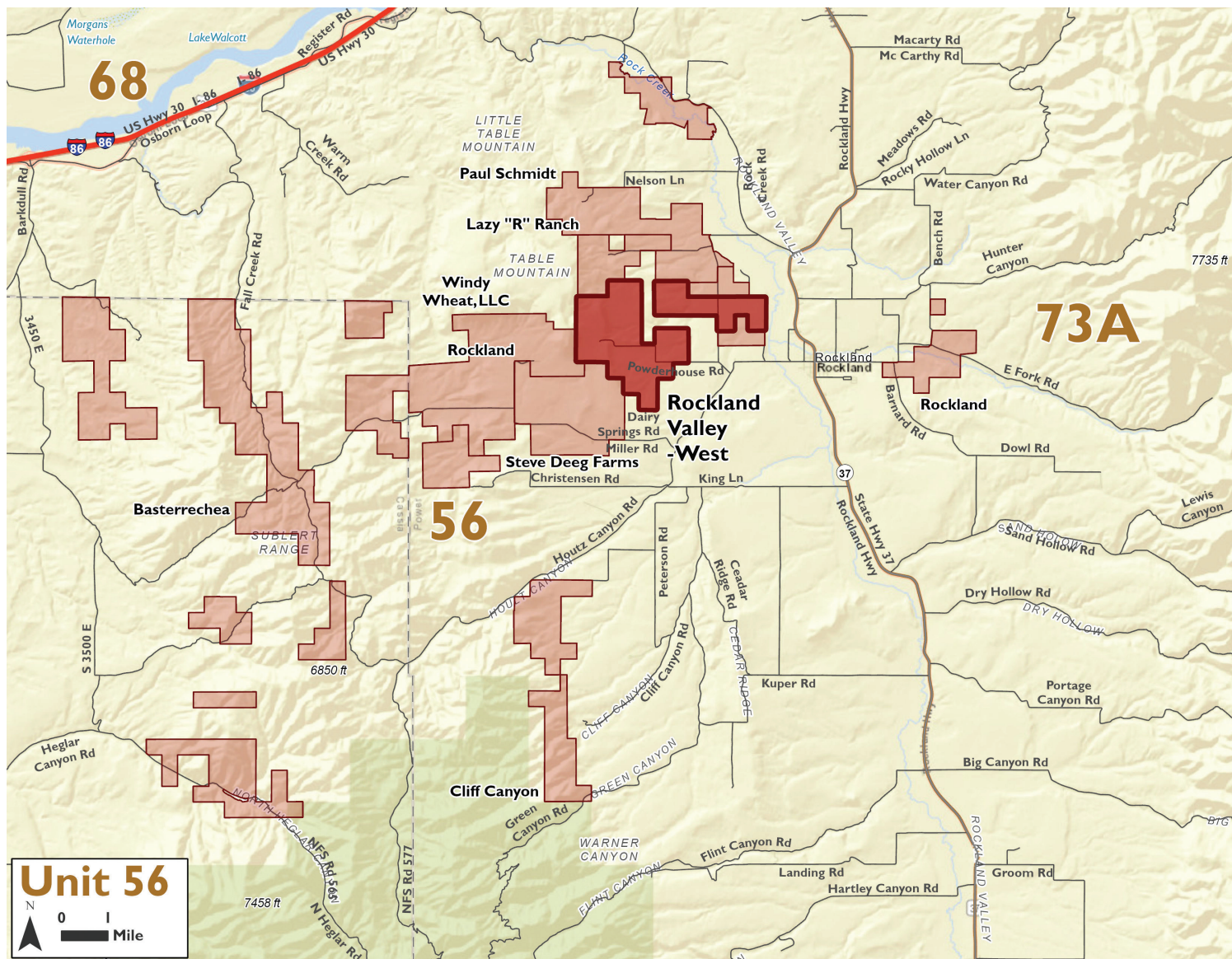


Rockland Valley - West

Access to 1,756 acres of private land and 2,500 acres of public land

Restrictions	Opportunities
  	  

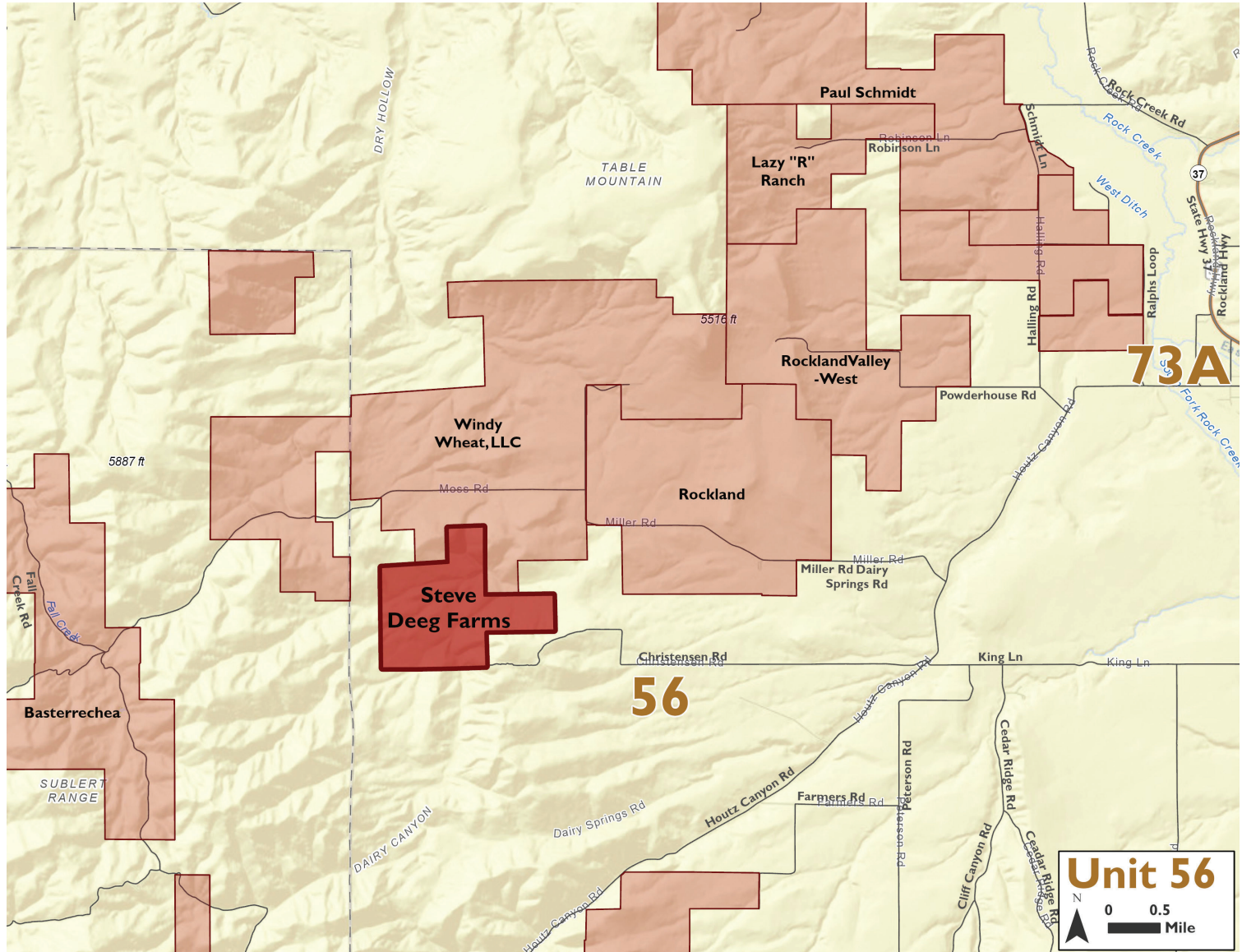
Directions: Several parcels southwest of Rockland



Steve Deeg Farms



Access to 1,740 acres of private land and 640 acres of public land

Directions: From Rockland, travel west on Houtz Canyon Road approximately 4 miles, then turn and travel west on Christensen Road approximately 0.5 miles.

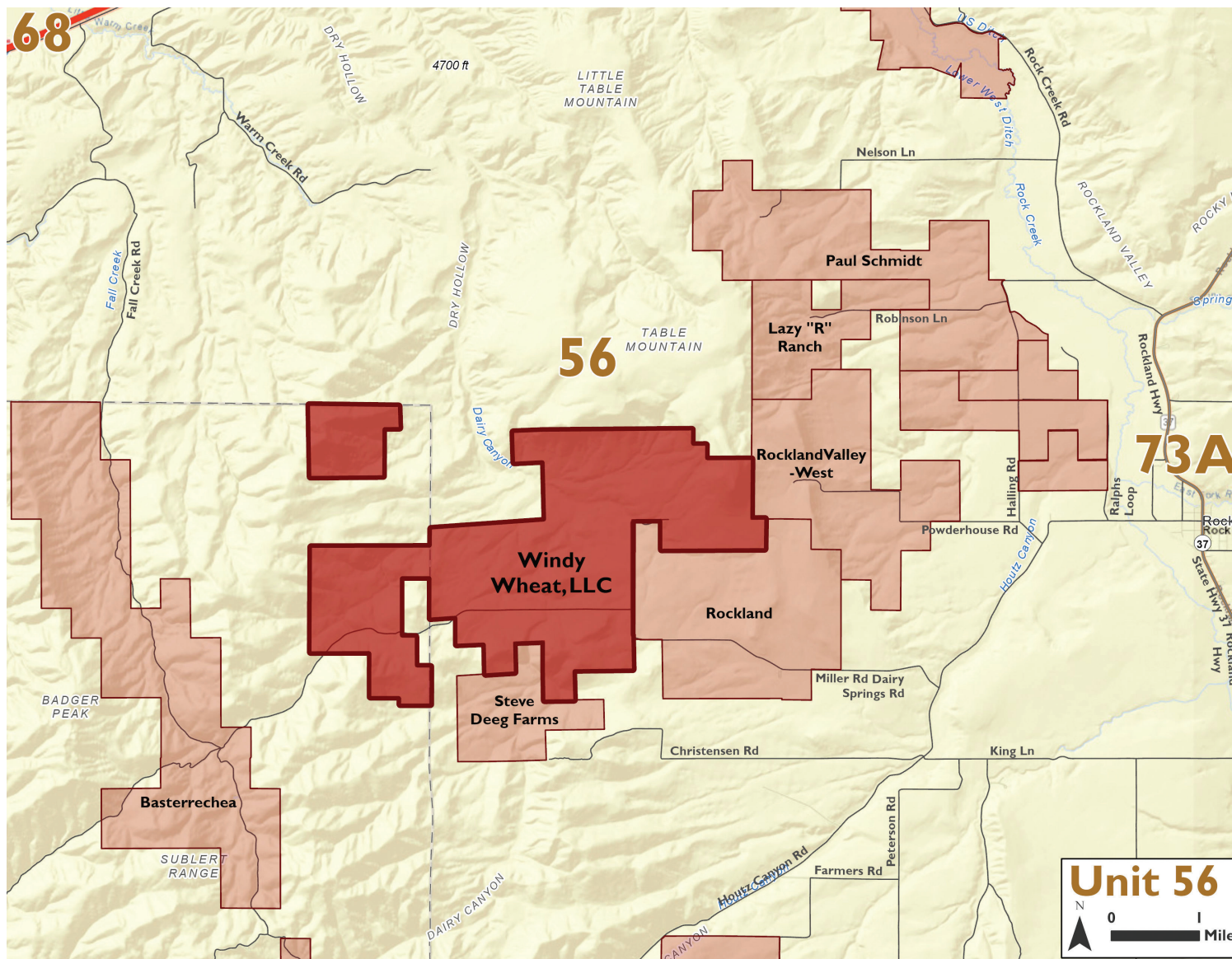


Windy Wheat, LLC

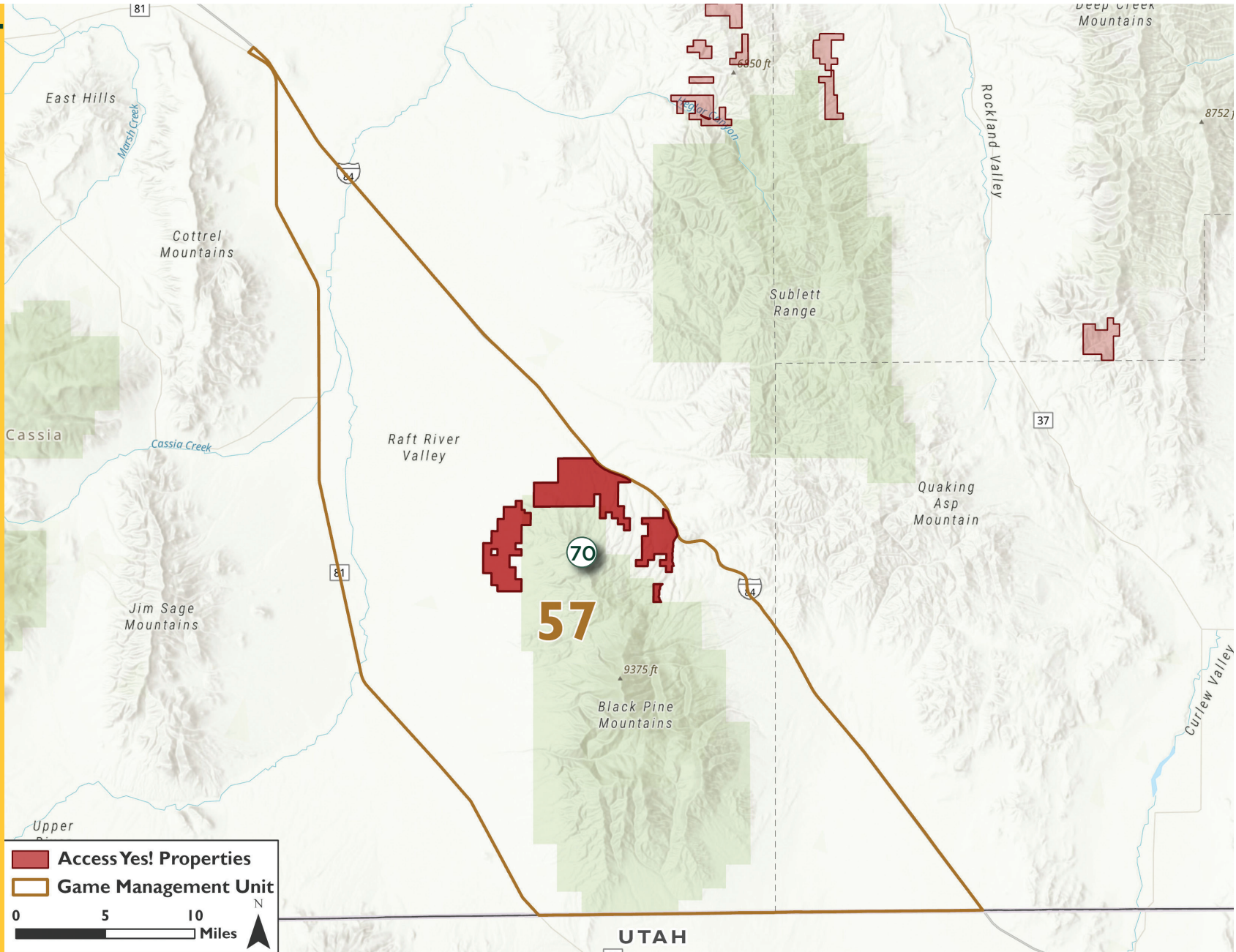
Access to 3,400 acres of private land and 1,220 acres of public land

Restrictions	Opportunities
  	   

Directions: From Rockland, travel west on Houtz Canyon Road approximately 1 mile, then turn and travel west on Powder House Road approximately 2.5 miles.



UNIT 57



Arimo Corporation

Access to 8,250 acres of private land and 9,345 acres of public land

Restrictions



Opportunities



Directions: From Malta, travel south on Highway 81 approximately 2.5 miles, then turn and travel east on Meadow Creek Road (1850 S.) approximately 10 miles.

Landowner Permission Required	
-------------------------------	--

Dates of Access (year-round unless otherwise stated)	
---	--

Sportsmen Numbers Unlimited	X
-----------------------------	---

Sportsmen Numbers Limited	
---------------------------	--

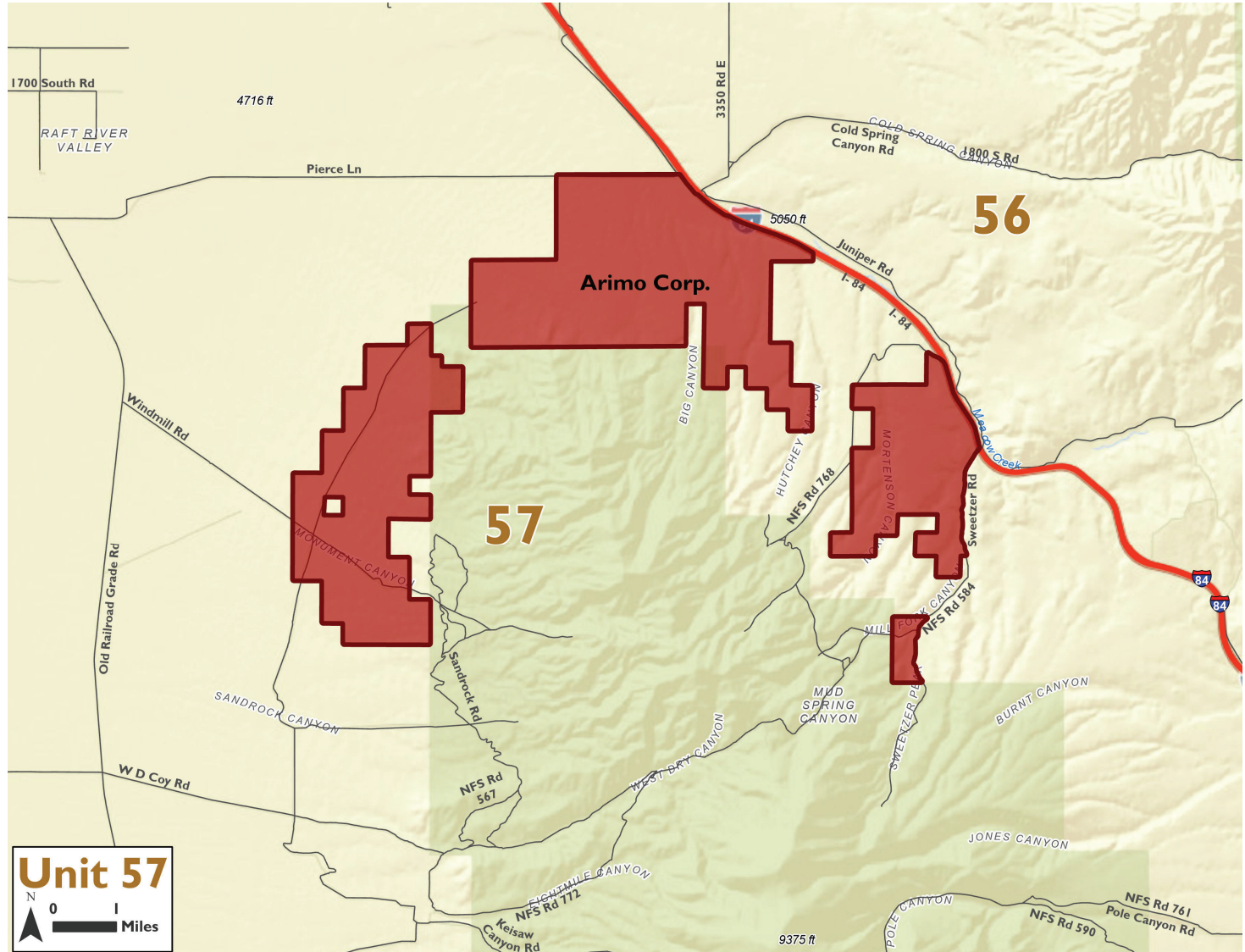
# Per Day	
-----------	--

Other Restrictions

Motorized vehicle use restricted to designated roads (Sweetzer Canyon & Juniper Rd.) only. No travel on secondary roads.

Opportunity Exceptions

No wolf trapping or hunting on this parcel.



Unit 57
N
0 1 Miles

IDAHO'S TRESPASS LAW

ASK FIRST



Know before you go!



Permission Form

Permission given to:

Dates permission is valid:

from: _____

to: _____

General Description of Property:

Landowner Name (print):

Owner or Agent Signature:

*A property owner may
revoke permission at any time.*

All persons must have written permission or other lawful form of permission to enter or remain on private land to shoot any weapon or hunt, fish, trap or retrieve game.

A person should know land is private and they are not allowed without permission because:

- The property is associated with a residence or business;
- OR cultivated;
- OR fenced or enclosed in a way that delineates the private property;
- OR unfenced and uncultivated, but is posted with conspicuous "no trespassing" signs or bright orange/fluorescent paint at all property corners and boundaries where the property intersects navigable streams, roads, gates and rights-of-way entering the land and posted in a way that people can see the postings.

Note – if private property adjoins or is contained within public lands, the fence line adjacent to public land should be posted with "no trespassing signs" or bright orange/fluorescent paint at the corners of the fence adjoining public land and at all navigable streams, roads, gates and rights-of-way entering the private land from public land and posted in a way that people can see the postings.

It is illegal for anyone to post public land that is not held under an exclusive control lease.

Private posting at navigable streams shall not prohibit access to navigable streams below the high-water mark as allowed by Idaho law.


A property owner may revoke permission at any time. Any person must leave private property when asked to do so by the owner or agent.

A first conviction of trespass on private property carries a mandatory one-year revocation of hunting/fishing/trapping licenses in addition to misdemeanor fine and seizure of animals taken on private property.

Federal law prohibits unauthorized trespass on Indian-owned reservation lands for hunting, fishing, or trapping purposes.

Refer to Idaho Code 36-1603 and I.C. 18-7008.

Please visit: <https://idfg.idaho.gov/askfirst>



Access Yes!

2025 Guide to Properties

