

# **Access Yes!**

## 2025 Guide to Properties



## Panhandle, Clearwater & Southwest Regions

Units 6 • 8 • 13 • 14 • 18 • 22 • 23 • 24 • 31 • 32 • 32A • 38 • 39 • 40 • 41 • 42



Photo by IDFG Staff

## The Goal

The goal of **Access Yes!** is to provide hunting and fishing access on private land or through private land to public land in Idaho for current and future generations of sportsmen.

## Landowner Participation

- Step 1.** Voluntary enrollment of the property to be considered for the **Access Yes!** program. An enrollment form (available at the regional offices or on the Idaho Fish and Game's website) can be completed with the assistance of the regional landowner/sportsmen coordinator and submitted through the regional Idaho Fish and Game office.
- Step 2.** The landowner submits a "bid" to the regional landowner/sportsmen coordinator which describes the property including location, land use, hunting and/or fishing resources available, landowner's terms of access to be allowed, and the type and amount of compensation.
- Step 3.** "Bids" are reviewed by a local sportsman's review committee who evaluate the landowner's bid on criteria such as size of the parcel offered, type of access provided, type and abundance of game, quality of habitat, and bid price. These regional committees recommend which bids Idaho Fish and Game should accept.
- Step 4.** Landowner notified of decision.

Landowners are compensated for enrolling their private land in the **Access Yes!** program by:

1. Direct monetary payments,
2. Habitat improvement or access development projects, or
3. Other incentives will be considered.

## Regional Sportsman's Review Committee

Each sportsman's review committee is comprised of five local members with diverse sporting interests including big game, waterfowl and upland birds, angling, and trapping. They are nominated by the Idaho Fish and Game regional supervisor, approved by the Idaho Fish and Game director and serve two to three-year terms. Committee members cannot be enrolled in the **Access Yes!** program.

## Limitation of Landowner Liability

Landowners participating in the **Access Yes!** program are covered by the state recreational liability statute (36-1604), which provides a liability shield to landowners who allow recreation on their property. The liability shield applies to landowners who provide recreational opportunities without charge or have entered into a cooperative lease agreement with the state.

## Access Yes! Properties

In addition to this atlas, a guide to participating properties is available on the Fish and Game website at [idfg.idaho.gov](http://idfg.idaho.gov) and at IDFG regional offices. The guide is updated each spring and provides the location and the recreational opportunities available. Properties are identified with unique signs featuring the **Access Yes!** logo.

More information about **Access Yes!** is available from the following offices.

Panhandle Region .....	208-769-1414
Clearwater Region.....	208-799-5010
Southwest Region.....	208-465-8465
Magic Valley Region.....	208-324-4359
Southeast Region.....	208-232-4703
Upper Snake Region.....	208-525-7290
Salmon Region.....	208-756-2271
McCall Subregion .....	208-634-8137
Headquarters.....	208-334-3700

## Five General Rules For Protecting Private Property

- Ask for Written Permission
- Leave Gates As You Found Them
- Pack Out Your Trash
- Be Courteous
- Stay on Established Roads

Please act responsibly and respect private property. Your attention to landowner's requirements will help ensure a successful **Access Yes!** program for the sportsmen of today and tomorrow.

Best of luck and memories in your hunting and angling adventures!

### Please Note

This booklet is based on information accurate at the time of printing. Many Corporate timber parcels previously enrolled in **Access Yes!** are now enrolled in the Department's Large Tracts Program. For the most up to date and more information, visit our website: [idfg.idaho.gov/access](http://idfg.idaho.gov/access)



## How To Use This Guide















This guide begins with an overview of the **Access Yes!** properties in the Panhandle, Clearwater and Southwest Regions and continues to give you more detailed maps as you narrow down the areas you wish to access. The following steps will help you in this process:

1. Review the maps on pages 4-6 showing all of the **Access Yes!** properties and the game management units within the Panhandle, Clearwater and Southwest Regions.
2. Choose a game management unit you want more information about (Example: Unit 22).
3. Use the table of contents to find the page number where more information can be obtained for the game management unit you chose (Example: Unit 22 is found on page 28).
4. Review the map for the game management unit you chose and find a property (indicated by numbers in the bubbles) you want to access (Example: "Mink - East Pine, Advent Gulch, Weiser River" on page 29).
5. Use the number from the game management unit map identifying the property you want to access and find that number in the table.
6. Take note of the dates of access, activities allowed (e.g., big game hunting, trapping, fishing, etc.), and other restrictions (Example: "Mink - East Pine, Advent Gulch, Weiser River" on page 29 represents the Mink-East Pine, Advent Gulch, Weiser River property. The property can be accessed year-round. No vehicle use: walk-in or horse access only, except on main county roads. No vehicle use on secondary roads or trails. No overnight camping. No open fires. Big game, upland game, small game, waterfowl hunting and fishing are allowed but no trapping).
7. The number used to identify the property also represents the page number where you can find a more detailed map of the property. Turn to that page.

## Established Roadway Definition

An established roadway is defined as any road that is established, built, maintained, approved or designated by any government entity or private landowner for the purpose of travel by full-sized automobiles. An established roadway shows evidence of repeated use by full-sized automobiles, and may include a traveled way of natural earth with depressed wheel tracks and little or no vegetation in the tracks.

## LEGEND

	Interstate
	Major Highway
	Highway (Primary)
	Highway (Primary)
	Dirt Main Road (Primary)
	2-Track (Secondary)
	4 WD (Secondary)
	Trail
	INDIAN RESERVATION
	BLM
	PRIVATE
	STATE
	USFS
	Game Management Units

## Access Yes! Properties

	Main Property
	Other Property
	Inset Area

## Restrictions



Vehicle use only on existing and main access roads



Vehicle use only for retrieving game on existing roads—no off-road travel



No vehicle use: walk-in or horse access only, except on main county roads. No vehicle use on secondary roads or trails.



No overnight camping



No open fires

*Please check the motorized hunting restriction section in the current Big Game regulations for more information.*

*Failure to comply with the landowner conditions and restrictions may result in a trespass violation.*

## Opportunities



Big Game



Upland Game



Small Game



Waterfowl

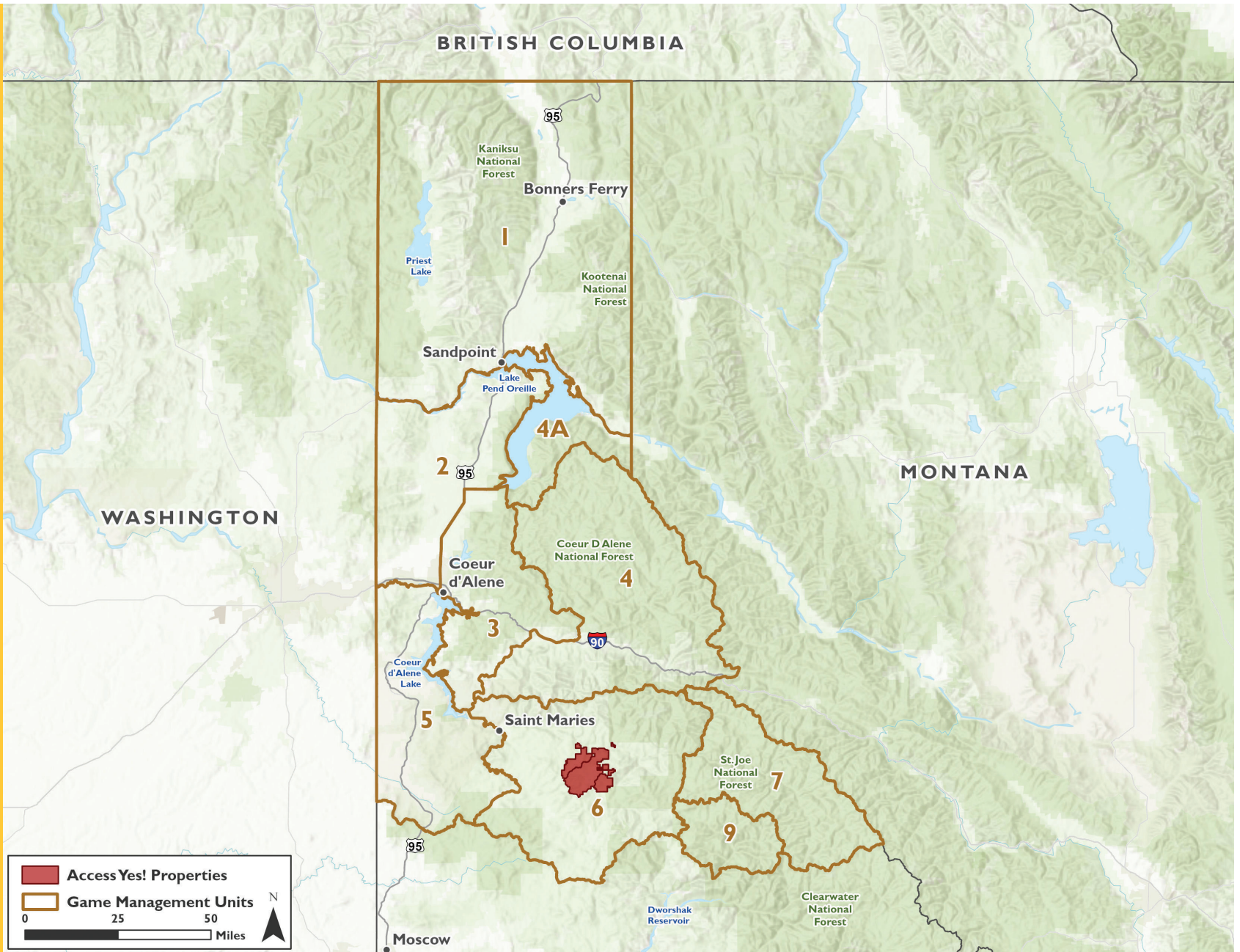


Fishing



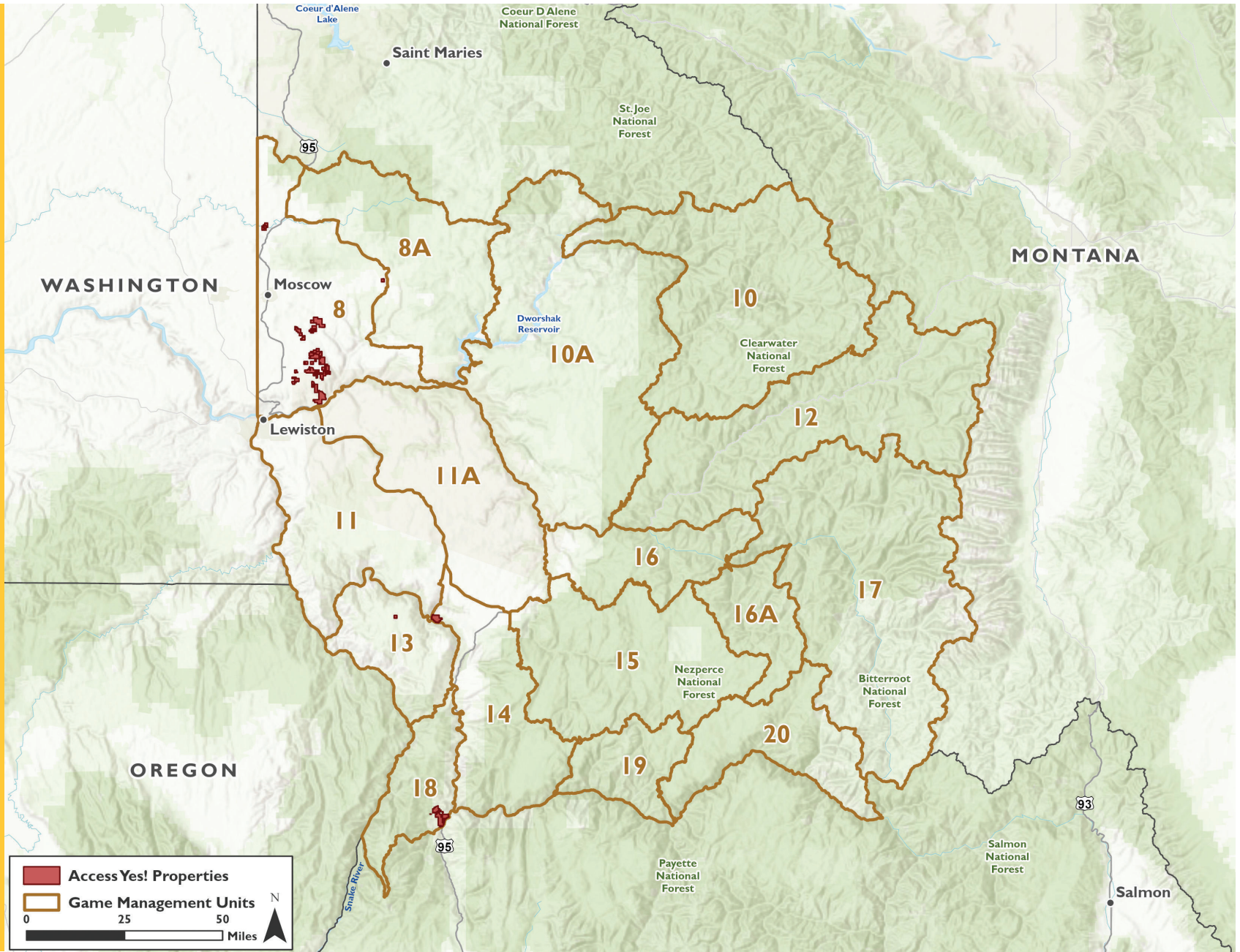
Trapping

# ACCESS YES! In The Panhandle Region



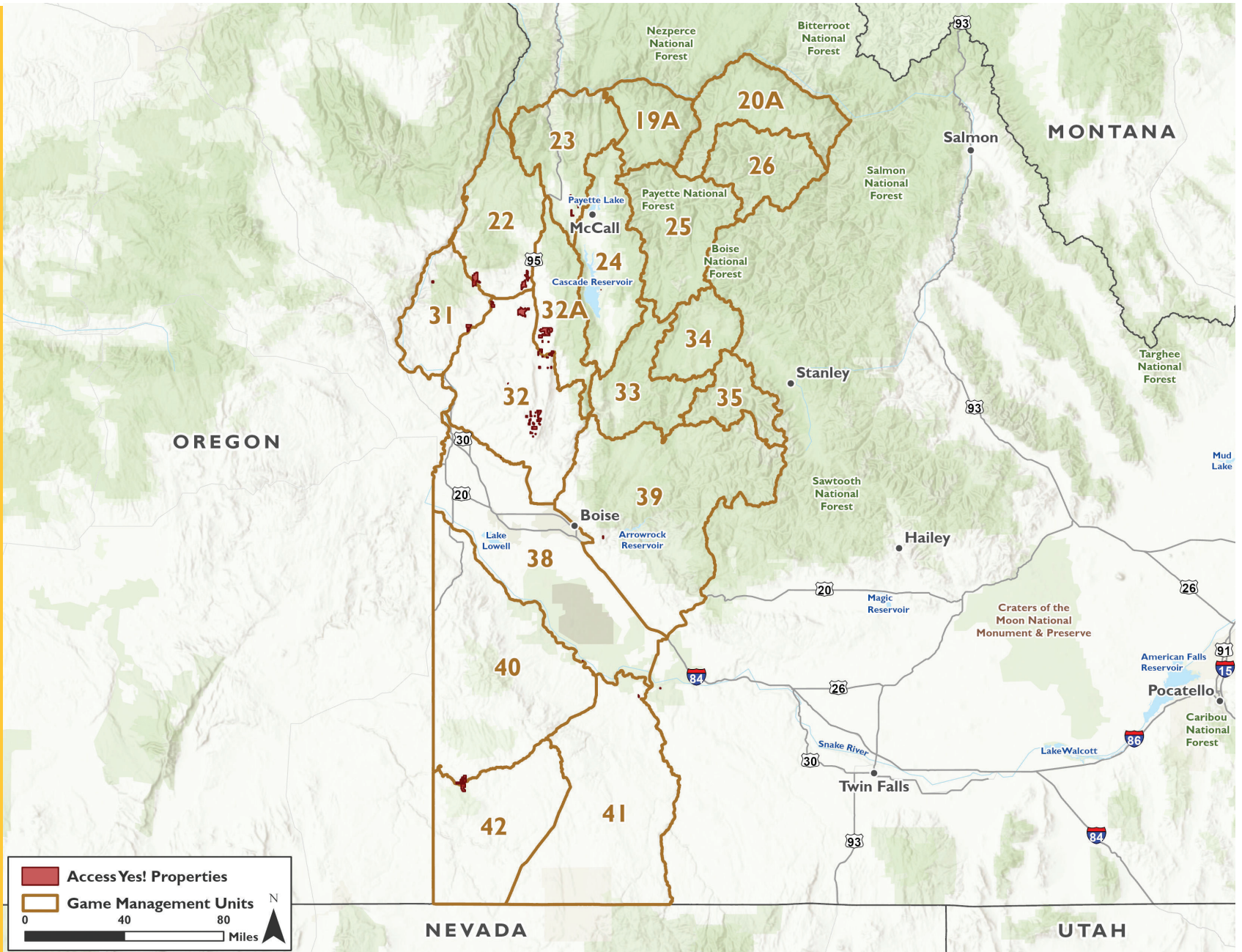


# ACCESS YES! In The Clearwater Region





# ACCESS YES! In The Southwest Region





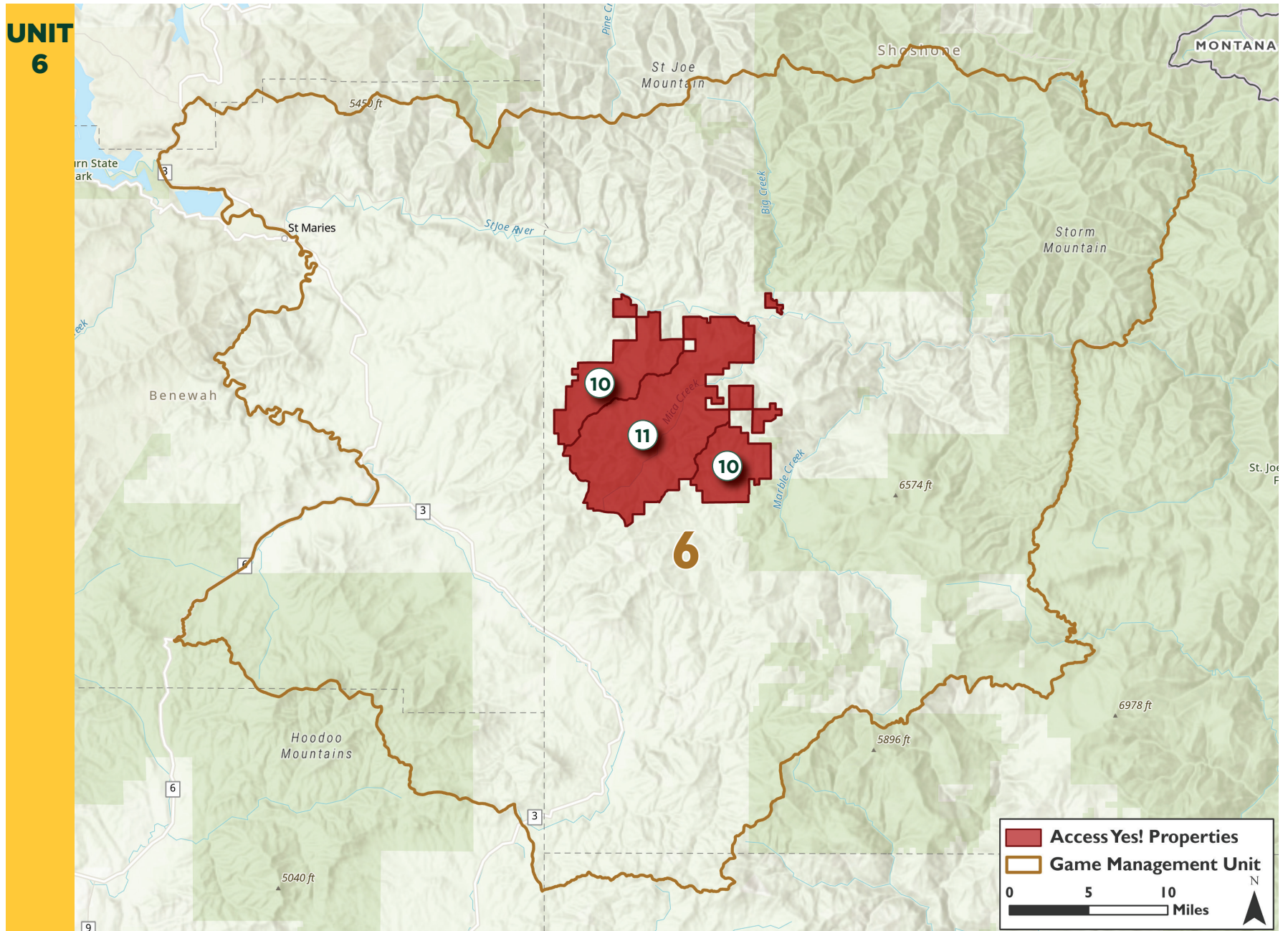
## Access Yes! 2025 Panhandle, Clearwater & Southwest Regions Table of Contents

Unit	Property	Page
<b>6</b>		<b>8</b>
	Hugas Creek & St. Joe River Basin	10
	Mica Creek Drainage on St. Joe River	11
<b>8</b>		<b>12</b>
	Danielson and Swenson Road Area	15
	Fanning & Wahl Road Area	16
	Genesee Area	17
	Lower Genesee Area	18
	Palouse River Youth Only Upland Game Area	19
	Peterson Loop	20
	Pond Patch, Deary, ID	21
<b>13</b>		<b>22</b>
	Boles Area	23
<b>14</b>		<b>24</b>
	Salmon River & Grave Creek	25
<b>18</b>		<b>26</b>
	7 Devils	27
<b>22</b>		<b>28</b>
	Mink - East Pine, Advent Gulch, Weiser River	29
<b>23</b>		<b>30</b>
	Osborn Ranch - New Meadows	31
<b>24</b>		<b>32</b>
	Cascade Lake Stonebreaker Parking Access	33

<b>31</b>		<b>34</b>
	Midvale Hill	36
	Mink - East Pine, Advent Gulch, Weiser River	37
	Sturgill Creek	38
<b>32</b>		<b>39</b>
	A. L. Cattle Inc. - Dodson Pass	41
	Letha-Payette River Access	42
	Mink - East Pine, Advent Gulch, Weiser River	43
	Paddock Valley Reservoir Boating Access	44
	Osborn Ranch - Indian Valley	45
	Willow - Oxarango	46
<b>32A</b>		<b>47</b>
	A. L. Cattle Inc. - Dodson Pass	49
	A. L. Cattle Inc. - Shirts Creek	50
<b>38</b>		<b>51</b>
	Big Foot Bar Boat Ramp	52
<b>39</b>		<b>53</b>
	Highland Land and Livestock	54
<b>40</b>		<b>55</b>
	Payne Family Grazing-Pleasant Valley & Thomas Creek	56
<b>41</b>		<b>57</b>
	Bruneau Floodplain at CJ Strike	58
<b>42</b>		<b>59</b>
	Payne Family Grazing-Pleasant Valley & Thomas Creek	60












For the most up to date and more information, visit our website:  
[idfg.idaho.gov/access](https://idfg.idaho.gov/access)

# UNIT 6





# Unit 6 ACCESS YES! Properties

Property	Pg	Restrictions										Opportunities						
		Landowner Permission Required	Dates of Access (year-round unless otherwise stated)	Sportsmen Numbers Unlimited	Sportsmen Numbers Limited	# Per Day						Other						
Hugas Creek & St. Joe River Basin	10			X							All access to and use of property must comply with Potlatch Corp. guidelines for public access and recreation. The guidelines are available at: <a href="http://potlatchrecguide.com/id/policiesandregulations.asp">potlatchrecguide.com/id/policiesandregulations.asp</a> and at Woodland offices in St. Maries, Bovill, and HQ.	X	X	X	X	X	X	Wolf hunting and trapping use PUBLIC land seasons and rules.  Wolf trapping allowed by foothold trapping. Wolf trapping allowed by snaring.  Baiting for wolves allowed (landowner written permission required).  No wolf hunting after legal big game hunting hours.
Mica Creek Drainage on St. Joe River	11			X							All access to and use of property must comply with Potlatch Corp. guidelines for public access and recreation. The guidelines are available at: <a href="http://recreation.potlatchcorp.com/id/policiesandregulations.asp">recreation.potlatchcorp.com/id/policiesandregulations.asp</a> and Woodland offices in St. Maries, Bovill, and HQ.	X	X	X	X	X	X	Wolf hunting and trapping use PUBLIC land seasons and rules.  Wolf trapping allowed by foothold trapping. Wolf trapping allowed by snaring.  Baiting for wolves allowed (landowner written permission required).  No wolf hunting after legal big game hunting hours.

# Hugas Creek & St. Joe River Basin

Access to 28,700 acres of private land

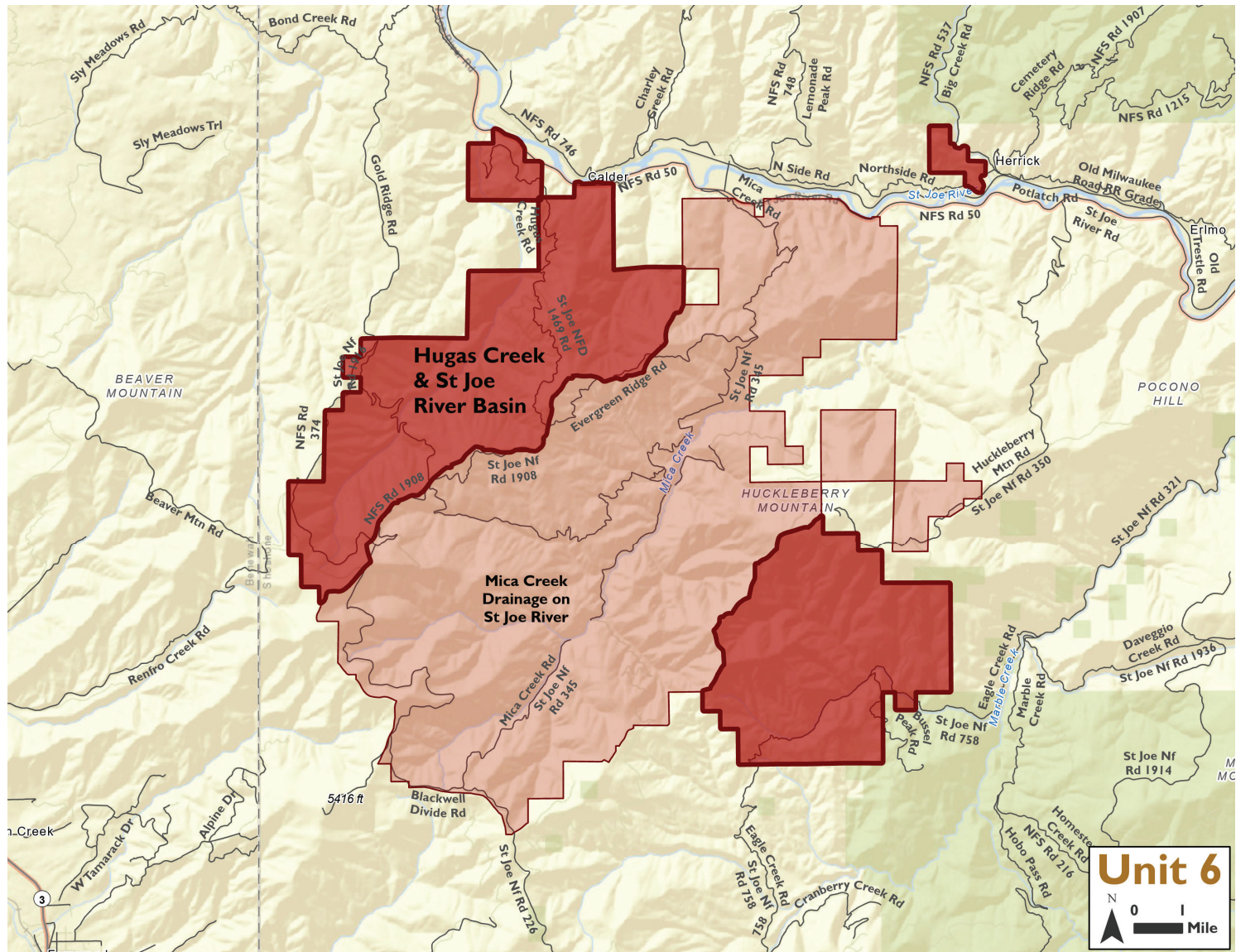
Restrictions

Opportunities



See pg. 9 for additional info.

Directions: From the town of St. Maries, travel upstream (east) on the St. Joe River Road. At approximately MP 20 lies the access road to the Hugas Creek drainage. Hugas Creek lies south of the St. Joe River.



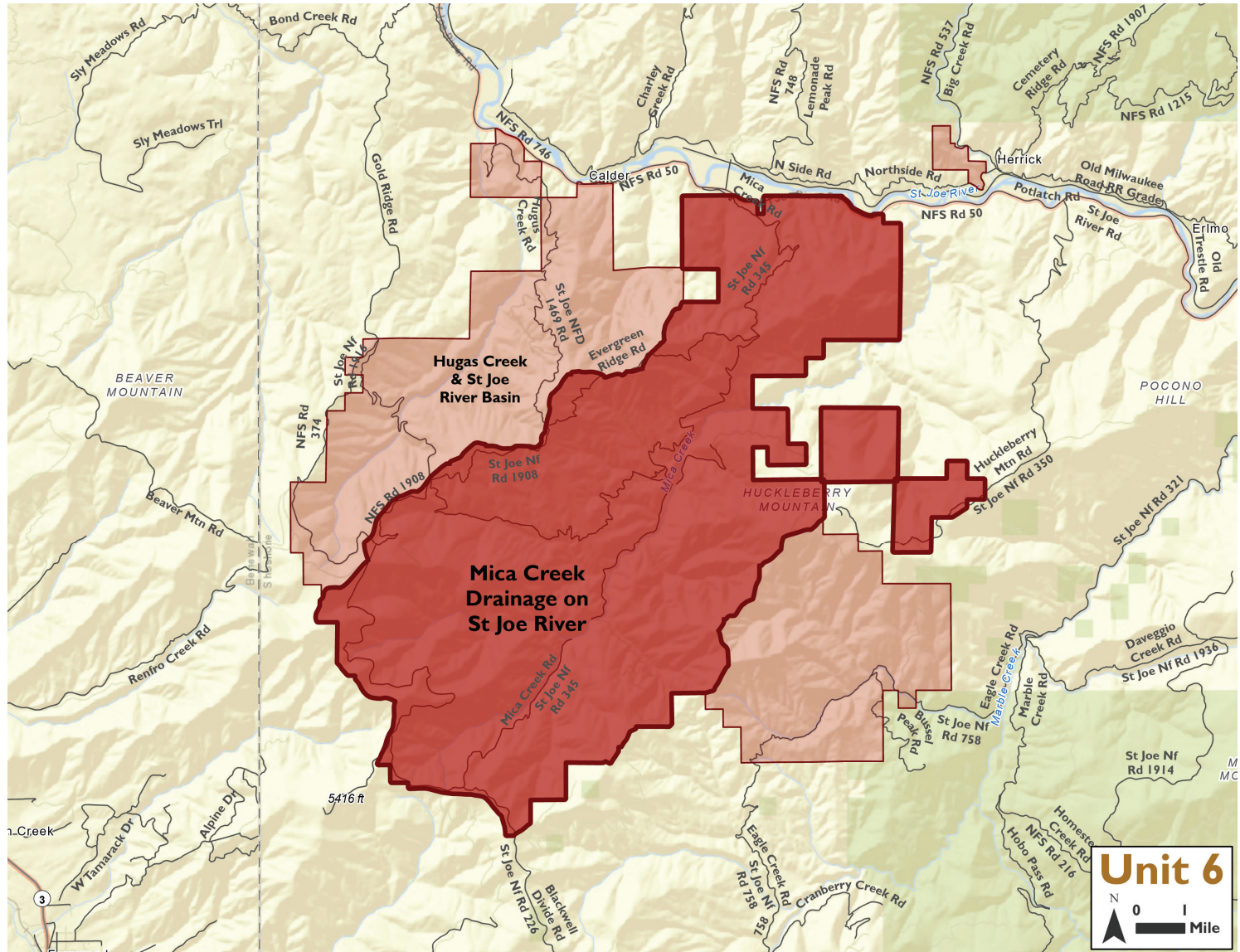


Access to 23,150 acres of private land

## Opportunities

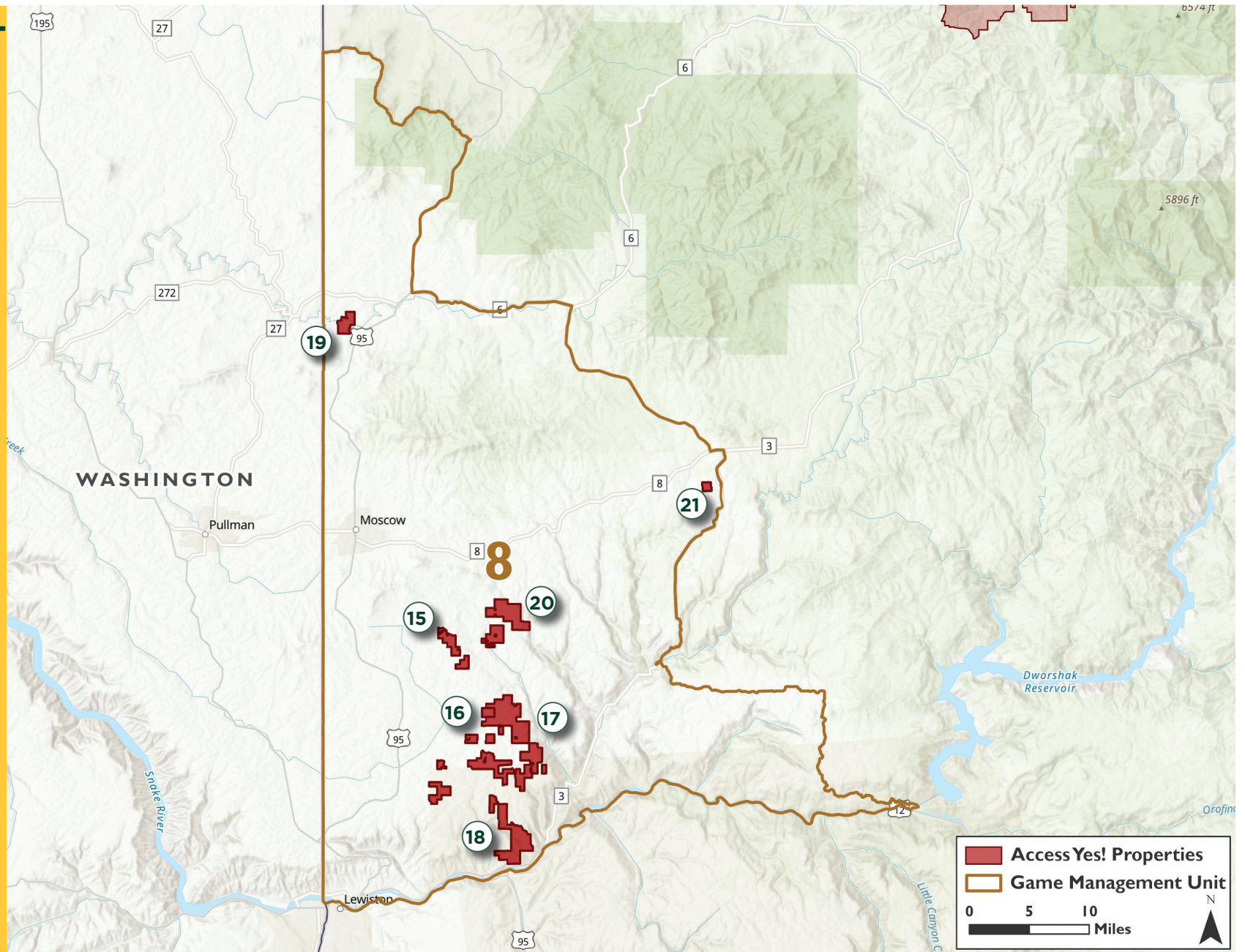


Directions: From St. Maries, ID, travel easterly (upstream) on the St. Joe River Road until the Calder turnoff. Rather than turning north to Calder, turn right (south) onto the Mica Creek Road.
















# UNIT 8
















# Unit 8 *ACCESS YES!* Properties

Property	Pg	Restrictions										Opportunities							
		Landowner Permission Required	Dates of Access (year- round unless otherwise stated)	Sportsmen Numbers Unlimited	Sportsmen Numbers Limited	# Per Day						Other							Exceptions
Danielson and Swenson Road Area	15	X	8/15-12/31	X			X	X	X			Landowner wants to be notified through email (email link is listed on the online sign-up) when hunters plan on hunting their property.	X	X	X	X		X	No wolf trapping or hunting on this parcel.
Fanning & Wahl Road Area	16	X	8/15-12/31	X			X	X	X			Landowner wants to be notified through email (email link is listed on the online sign-up) when hunters plan on hunting their property.	X	X	X	X		X	No wolf trapping or hunting on this parcel.
Genesee Area	17				X	See notes	X	X	X	X		All hunters are required to have a permit to hunt on this property. Sign in online for your access permit.  Visit <a href="https://signupgenius.com/go/5080444acae2aa4f94-genesee4">signupgenius.com/go/5080444acae2aa4f94-genesee4</a> to sign up.  10 big game/day; unlimited upland game.  MOTORIZED TRAVEL LIMITED TO GRAVEL ROADS ONLY AND NO ATV'S/UTV'S OF ANY KIND!	X	X	X	X			This property is open for spring turkey season. Horn hunting permitted. Hunters pursuing pheasants in areas where pheasants are being stocked must have a valid Upland Game Permit. <a href="https://idfg.idaho.gov/opp/upland-game-release-area-genesee-release-area">https://idfg.idaho.gov/opp/upland-game-release-area-genesee-release-area</a> . NO coyote hunting allowed. NO wolf trapping or hunting on this parcel.
Lower Genesee Area	18				X	See notes	X	X	X			All hunters, both big game and upland game, are required to have a permit to hunt on this property. Permits are obtained with online sign-in.  Visit <a href="https://signupgenius.com/go/5080444ACAE2AA4F94-lower">signupgenius.com/go/5080444ACAE2AA4F94-lower</a> to sign up.  Upland game hunting is unrestricted, but big game hunting is limited to 10 people per day and ONLY ELK HUNTING.  MOTORIZED TRAVEL LIMITED TO GRAVEL ROADS ONLY AND NO ATV'S/UTV'S OF ANY KIND!	X	X	X	X		X	This property is open for spring turkey season. NO coyote hunting allowed. No wolf trapping or hunting on this parcel.

## cont. Unit 8 ACCESS YES! Properties

Property	Pg	Landowner Permission Required	Dates of Access (year-round unless otherwise stated)	Sportsmen Numbers Unlimited	Sportsmen Numbers Limited	# Per Day	Restrictions						Opportunities						Exceptions
												Other							
Palouse River Upland Game Youth Area	19		10/1- 12/31		X	6 youth with mentor/ day	X	X	X			YOUTH Hunters Only These Access Yes! Properties require online signup. Sign in at <a href="https://signupgenius.com/go/5080444AAE2AA4F94-palouse6">signupgenius.com/ go/5080444AAE2AA4F94- palouse6</a>		X	X	X		X	No wolf trapping or hunting on this parcel.
Peterson Loop	20				X	30/week	X	X	X			Online signup required. Visit <a href="https://signupgenius.com/go/5080444AAE2AA4F94-peterson2">signupgenius.com/ go/5080444AAE2AA4F94- peterson2</a> to sign up.  Existing roads include only the county maintained road, not the field roads or field entryways.	X	X	X			X	Pheasant stocking and hunting occurs on at least portions of this property. In these stocked areas, an Upland Game Bird Permit is required. View access restrictions, shooting hours, stocking schedules, and more at <a href="https://idfg.idaho.gov/opp/upland-game-release-area-petersen-loop">https://idfg.idaho. gov/opp/upland- game-release-area- petersen-loop</a>  No wolf trapping or hunting on this parcel.
Pond Patch, Dearing, ID	21	X	4/15- 12/31		X	4/day	X	X		X		This Access Yes! Propertie requires online signup. Sign in at <a href="https://signupgenius.com/go/5080444AAE2AA4F94-48934053-pond/">signupgenius.com/ go/5080444AAE2AA4F94- 48934053-pond/</a>	X	X	X			X	No wolf trapping or hunting on this parcel.




Access to 561 acres of private land

The diagram is divided into two sections. The left section, titled "Restrictions", has a light blue background and contains three icons: a crossed-out fire, a crossed-out tent, and a car. The right section, titled "Opportunities", has a light yellow background and contains five icons: a deer, a bird, a rabbit, a duck, and a fish.

This topographic map displays Unit 8, which is divided into three distinct areas: the Danielson and Swenson Road Area (shaded in dark red), the Genesee Area (shaded in light red), and the Petersen Loop (shaded in medium red). The map features a network of roads, including Danielson Rd, Swenson Rd, Campbell Loop, and Petersen Loop. A scale bar in the bottom right corner indicates a distance of 0.5 miles, and a north arrow is also present. The background of the map is a detailed topographic representation of the terrain, with contour lines and elevation changes visible.

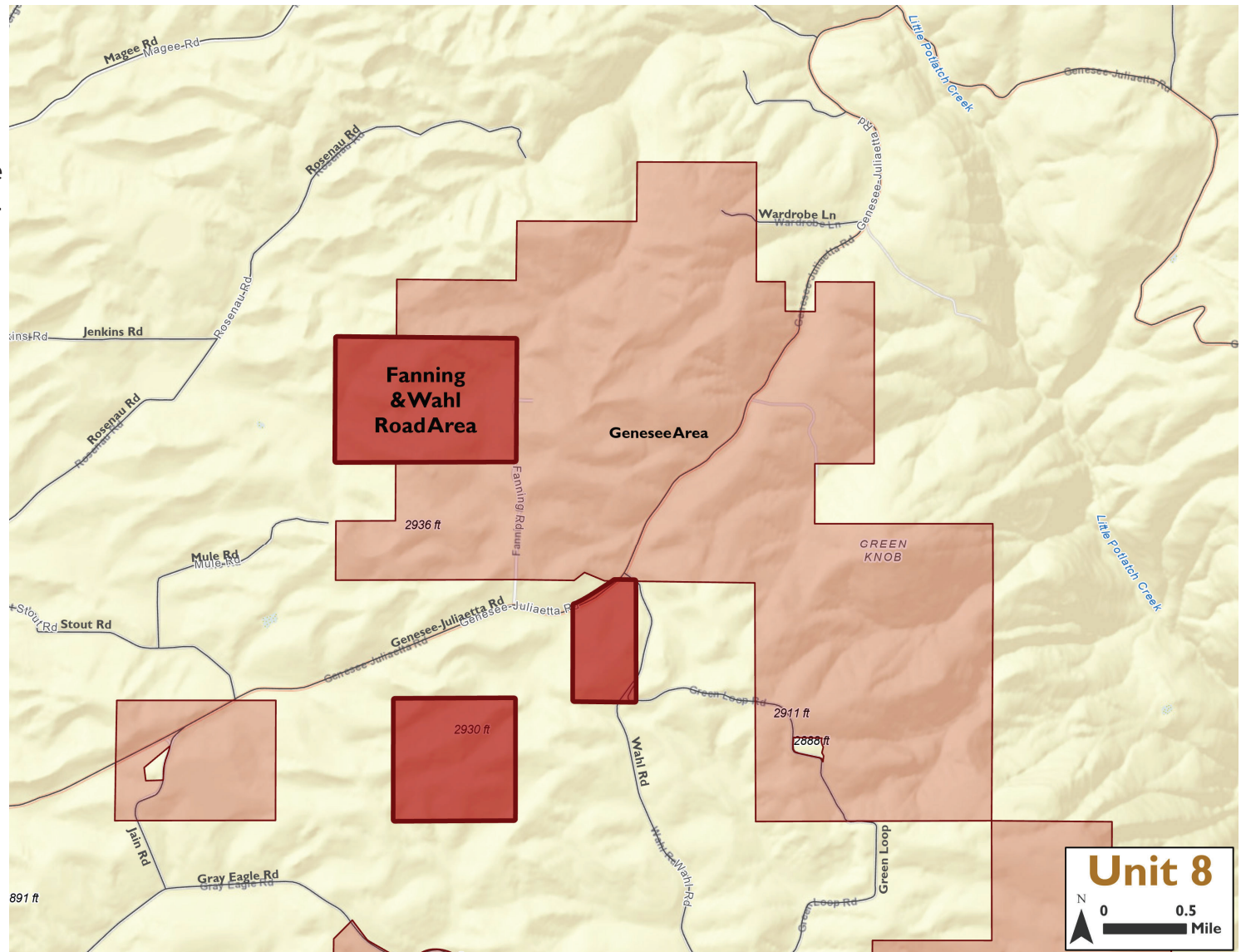
# Fanning & Wahl Road Area

Access to 474 acres of private land



*Online signup required.*

Directions: 240 acres approximately 3.5 miles East of Genesee on Mule and Fanning Roads. After turning on Wahl Road from the Genesee-Juliaetta Rd. 74 and 160 acre tracts are approximately 0.5 miles south on Wahl Road.





# Genesee Area

Access to 9,879 acres  
of private land

Online signup required  
[signupgenius.com/go/5080444acae2aa4f94-genesee4](https://signupgenius.com/go/5080444acae2aa4f94-genesee4)  
**Hunters pursuing pheasants in areas where pheasants  
are being stocked must have a valid Upland Game  
Permit. [https://idfg.idaho.gov/opp/upland-game-  
release-area-genesee-release-area](https://idfg.idaho.gov/opp/upland-game-release-area-genesee-release-area)**



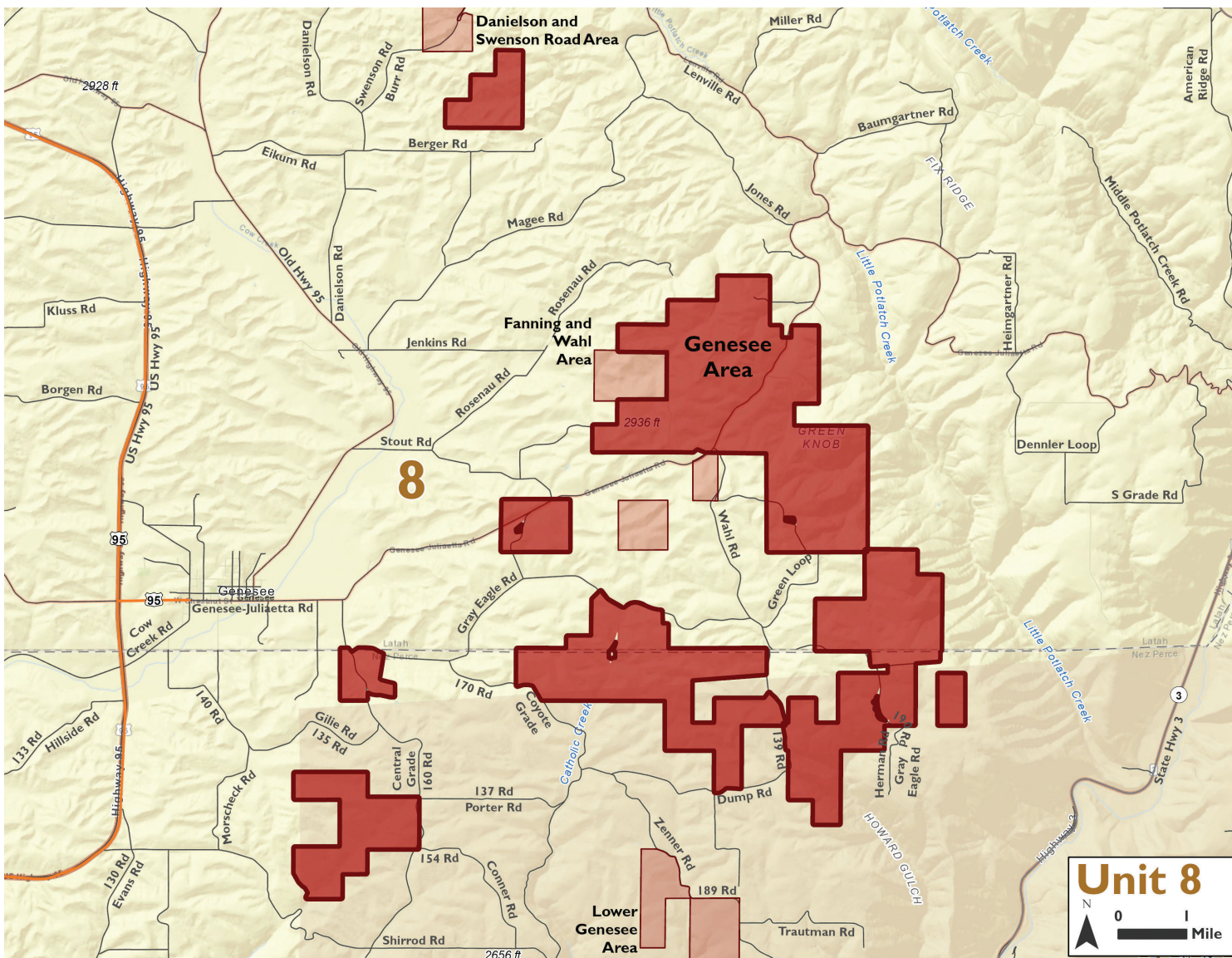
See pg. 13 for additional info.

## Opportunities



Directions: Parcel 1  
North Entry: From  
Genesee travel east  
on Genesee-Juliaetta  
Rd. for approximately  
5 miles to property  
boundary. South  
Entry: From Genesee  
travel east on  
Genesee-Juliaetta Rd.  
for approximately 3  
miles. Turn right onto  
Jain Rd. When road  
forks, take left fork  
onto Gray Eagle Rd.  
Property boundary  
will be to the right.

Parcel 2 From  
Genesee travel south  
on Central Grade Rd.  
for approximately  
2.5 miles. Look for  
Access Yes! signs  
on the right.





## Access to 2,211 acres of private land





# Palouse River Upland Game Youth Area

Access to 554 acres of private land

## Restrictions



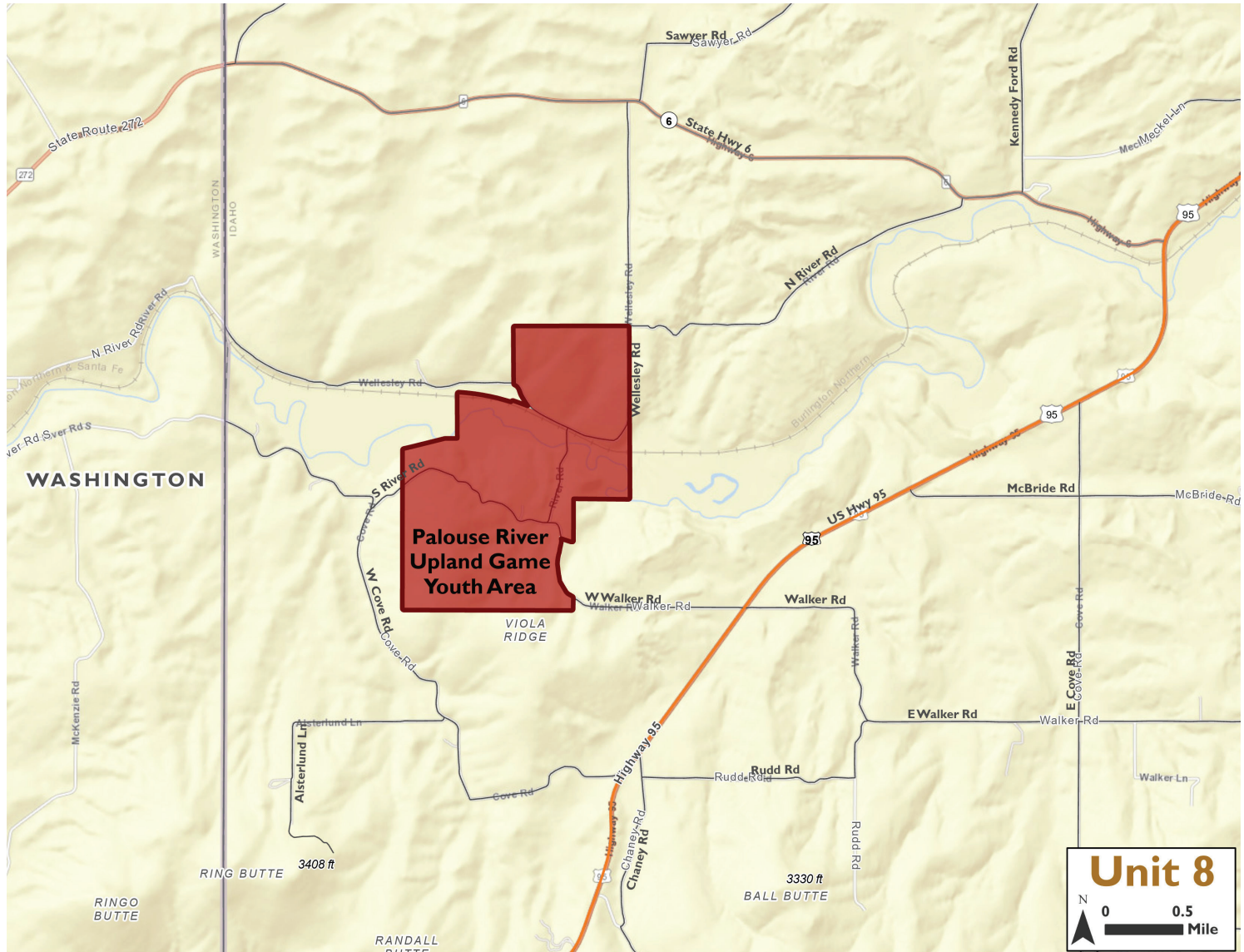
## Opportunities



See pg. 14 for additional info.

**Mentors must have a valid Upland Game Permit to hunt pheasants.**

Directions: From Potlatch go west on Hwy 6, continue south on Hwy 6/Hwy 95 until Hwy 6 turns west towards Palouse, WA. Travel along Hwy 6 for about 1 mile and turn left onto North River Rd. Travel along North River Rd for 1.5 miles and turn left onto Wellesley Rd. Travel along Wellesley Rd for .75 miles and turn left onto South River Rd. The access point is on the left just after you cross the bridge. Look for the Access Yes! Kiosk.



# Peterson Loop

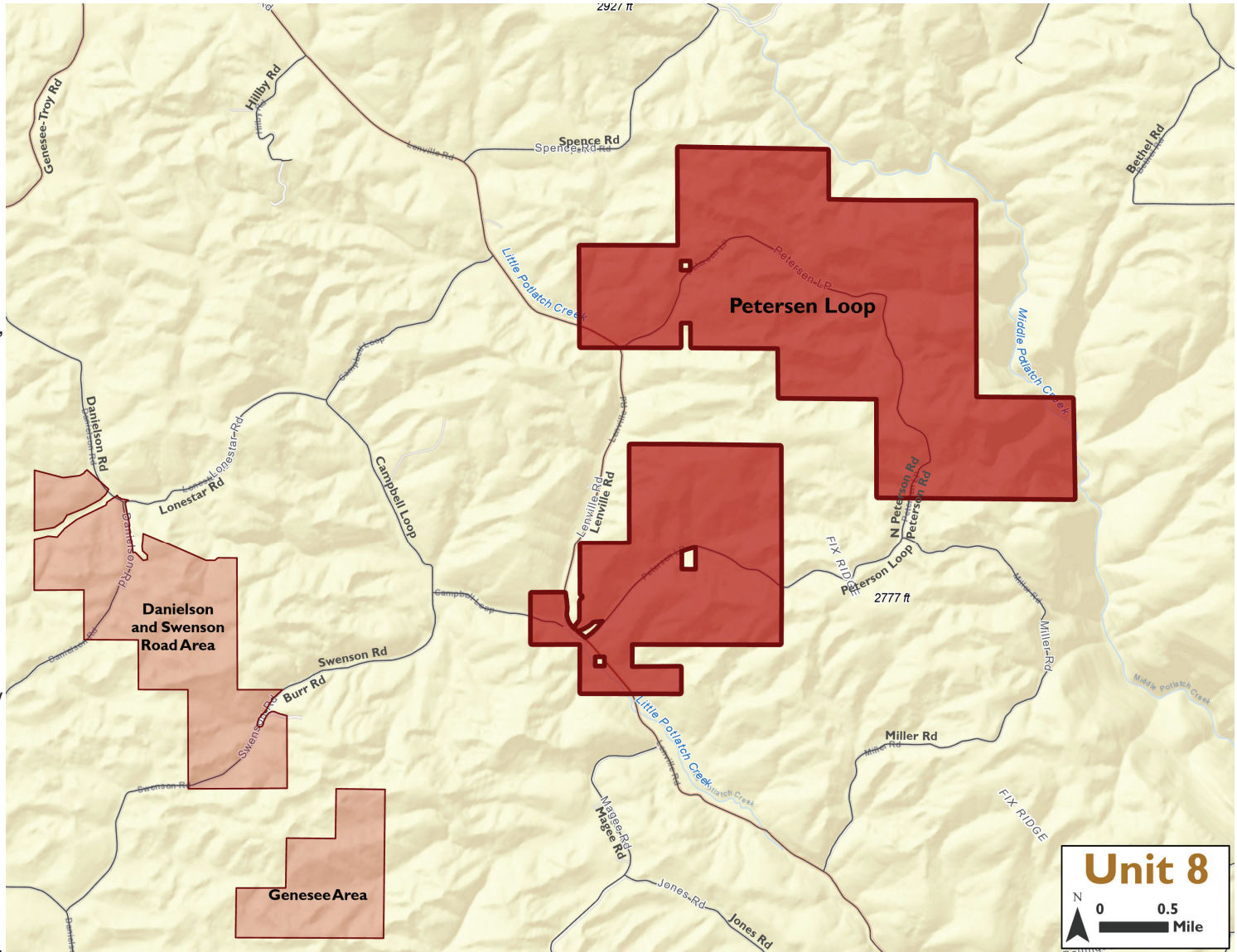
Access to 2,073 acres of private land

**Online signup required.**  
[signupgenius.com/go/5080444acae2aa4f94-peterson2](https://signupgenius.com/go/5080444acae2aa4f94-peterson2)  
**Pheasant Release Area: Hunters must have a valid Upland Game Permit to pursue pheasants.** <https://idfg.idaho.gov/opp/upland-game-release-area-petersen-loop>

Restrictions	Opportunities
  	   

See pg. 14 for additional info.

Directions: From Moscow, travel south approximately 4.5 miles on Highway 93, then turn and travel east on Eid Road for approximately 5.5 miles. Turn and travel south on Danielson Road for approximately 1.5 miles, then turn and travel east approximately 1.3 miles on Lonestar Road. The northern portion of the property can be accessed by turning north onto Campbell Loop Road, traveling northeast approximately 1.1 miles, then turning east and traveling approximately 0.5 miles on Lenville Road. The southern portion of the property can be accessed by turning south onto Campbell Loop Road, then traveling approximately 1.7 miles.





## Pond Patch, Deary, ID

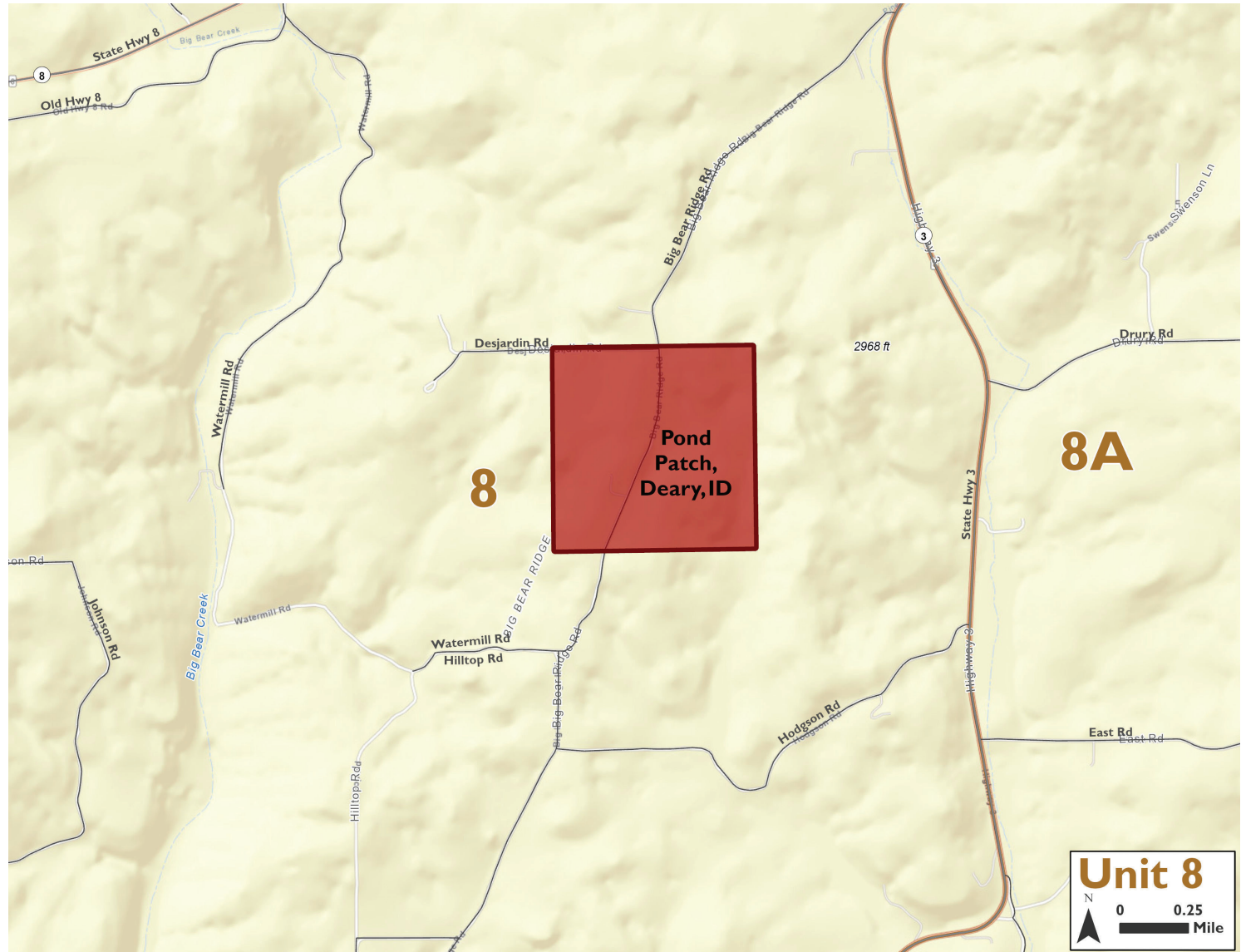
Access to 160 acres of private land

Directions: From Deary, Drive South on highway 3 for 1.2 miles. Turn Right onto Big Bear Ridge Rd. Continue south on Big Bear Ridge Rd for 1 mile.

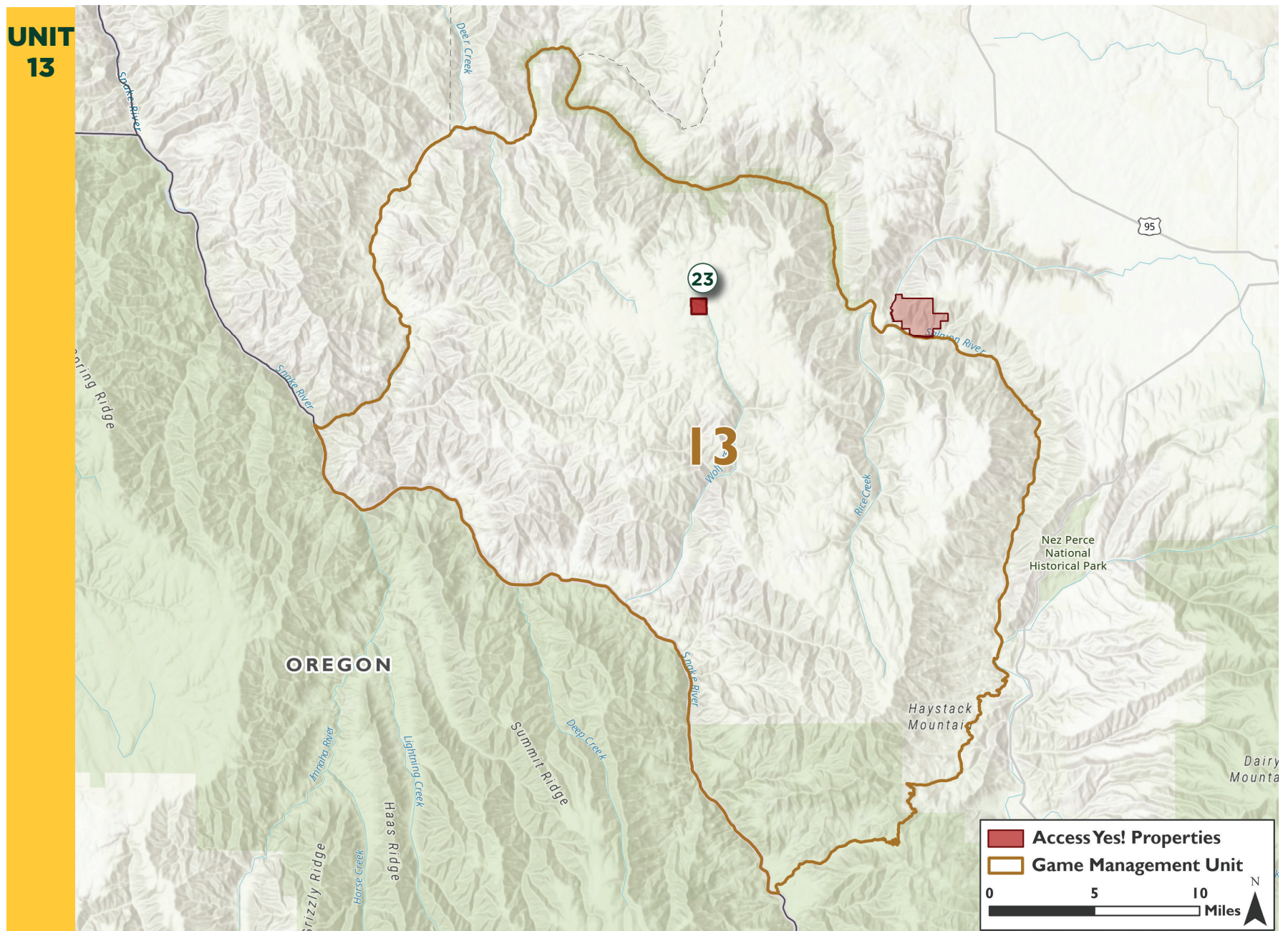
From Kendrick, Drive north on Highway 3 towards Deary. Continue for 9 miles until you reach Big Bear Ridge Rd. Turn left on Big Bear Ridge Rd. Continue north on Big Bear Ridge Rd for 4 miles.



*Landowner Permission Required. Online signup required.  
[signupgenius.com/go/5080444ACAE2AA4F94-48934053-pond/](https://signupgenius.com/go/5080444ACAE2AA4F94-48934053-pond/)*



**UNIT  
13**






# Boles Area

Access to 161 acres of private land and to 4,897 of public land

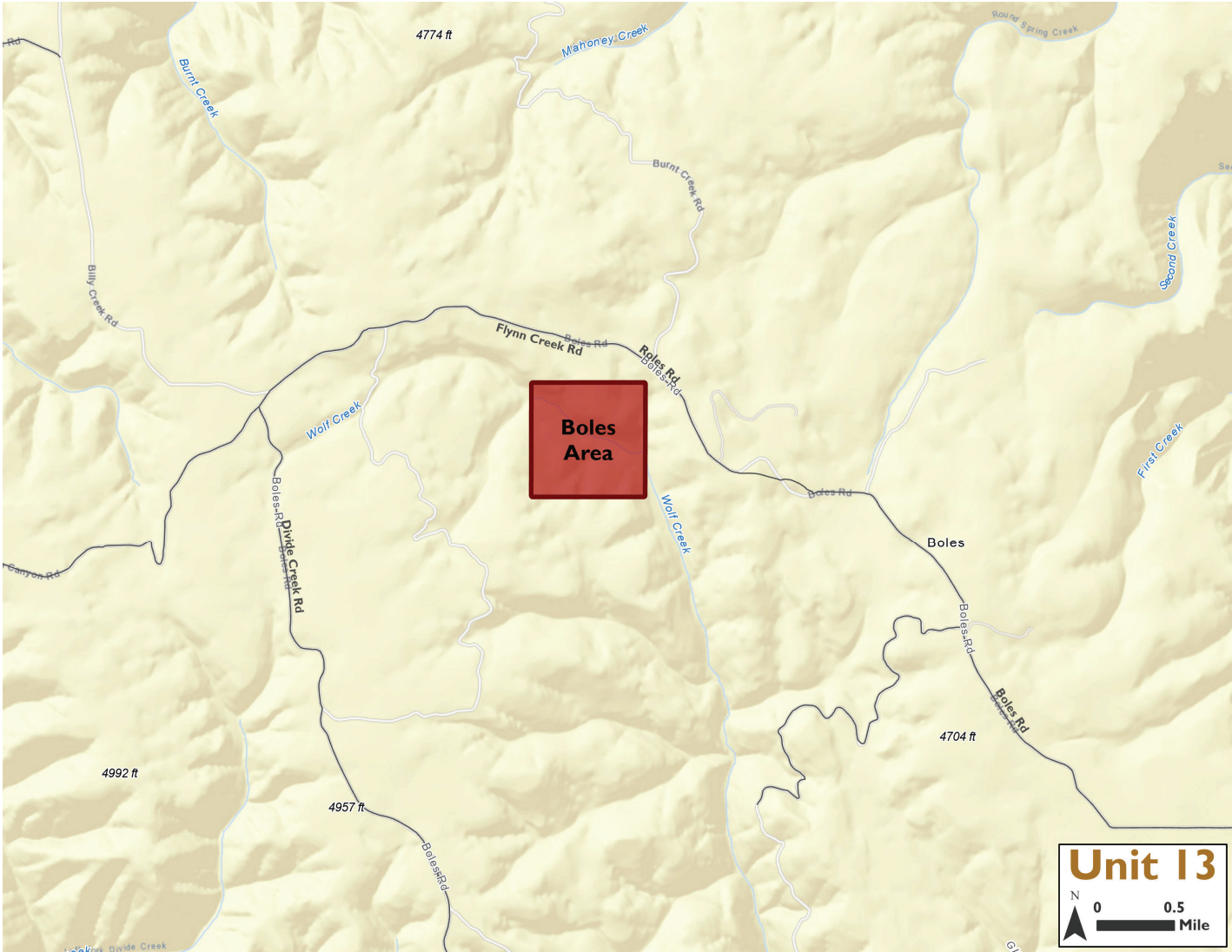
Restrictions



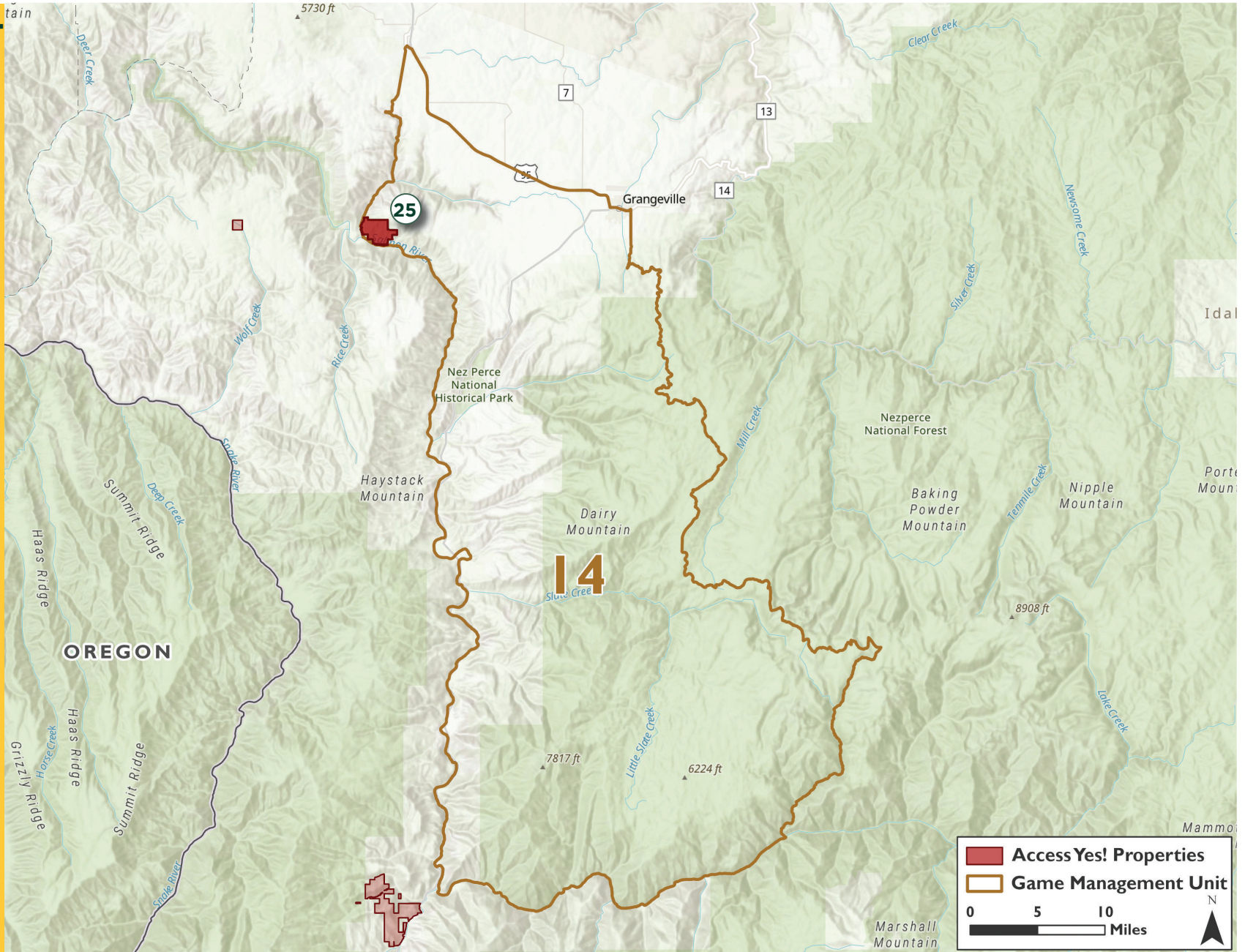
Opportunities



Directions: 1.2 miles west of Boles turn left through a wire gate. Drive roughly 200 yards down the road through IDL land to reach property boundary.	
Landowner Permission Required	
Dates of Access (year-round unless otherwise stated)	
Sportsmen Numbers Unlimited	X
Sportsmen Numbers Limited	
# Per Day	
Opportunity Exceptions	
No wolf trapping or hunting on this parcel.	



# UNIT 14





# Salmon River & Grave Creek

Access to 1,040 acres of private land

Restrictions

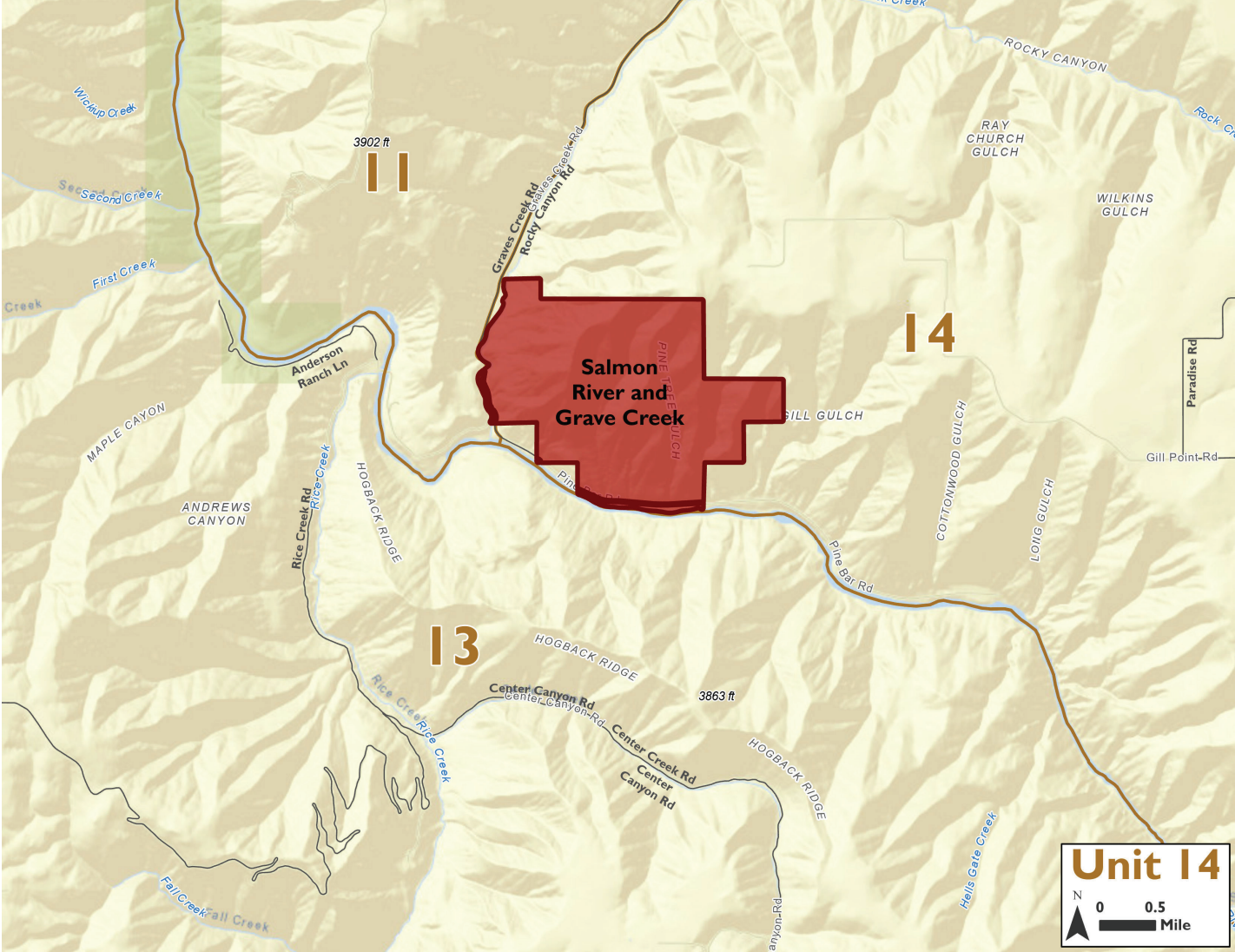


Opportunities

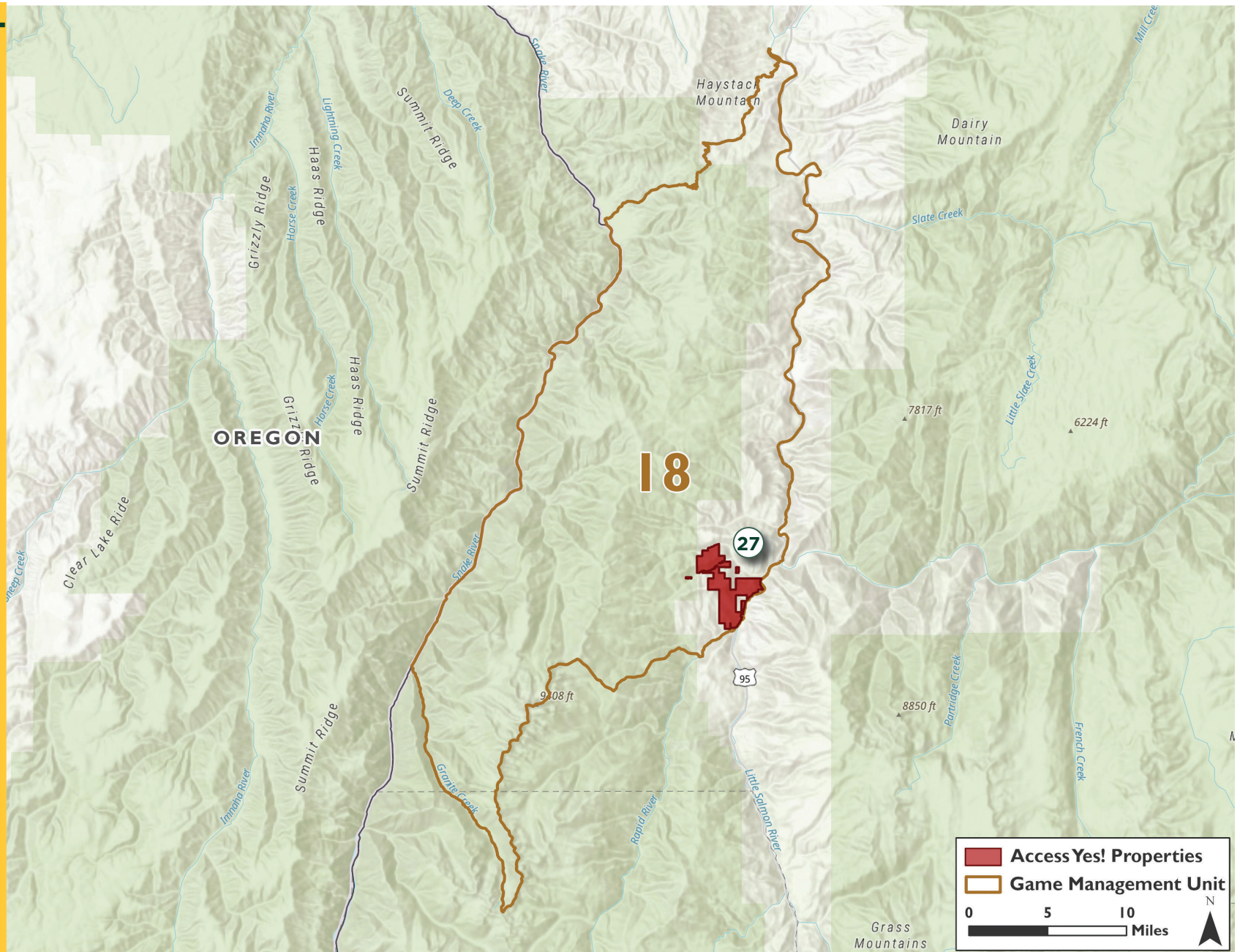


Landowner Permission Required. Phone: (208) 476-3802

Directions: From Lewiston, travel south on Highway 95 to Cottonwood. From the southern end of the town, travel south on Grave Creek Road. Grave Creek Road becomes Rocky Canyon Road at Rock Creek. Continue southwest on Rocky Canyon Road for approximately 4 miles. Property is on the east side of the road.	
Landowner Permission Required	X
Dates of Access (year-round unless otherwise stated)	9/1-12/31
Sportsmen Numbers Unlimited	
Sportsmen Numbers Limited	X
# Per Day	3/day or 1 group per day
Other Restrictions	
Landowner permission required for every visit. (208)476-3802 PHONE CONTACT BETWEEN 7-9 PM ONLY - no call backs.  No hunting in specific areas where cattle are present. No hunting 300 yards from Feed Lot Headquarters or other buildings.	
Opportunity Exceptions	
No wolf trapping or hunting on this parcel.	









## 7 Devils

Access to 2,643 acres of private land and 1,000 acres of public land

### Restrictions



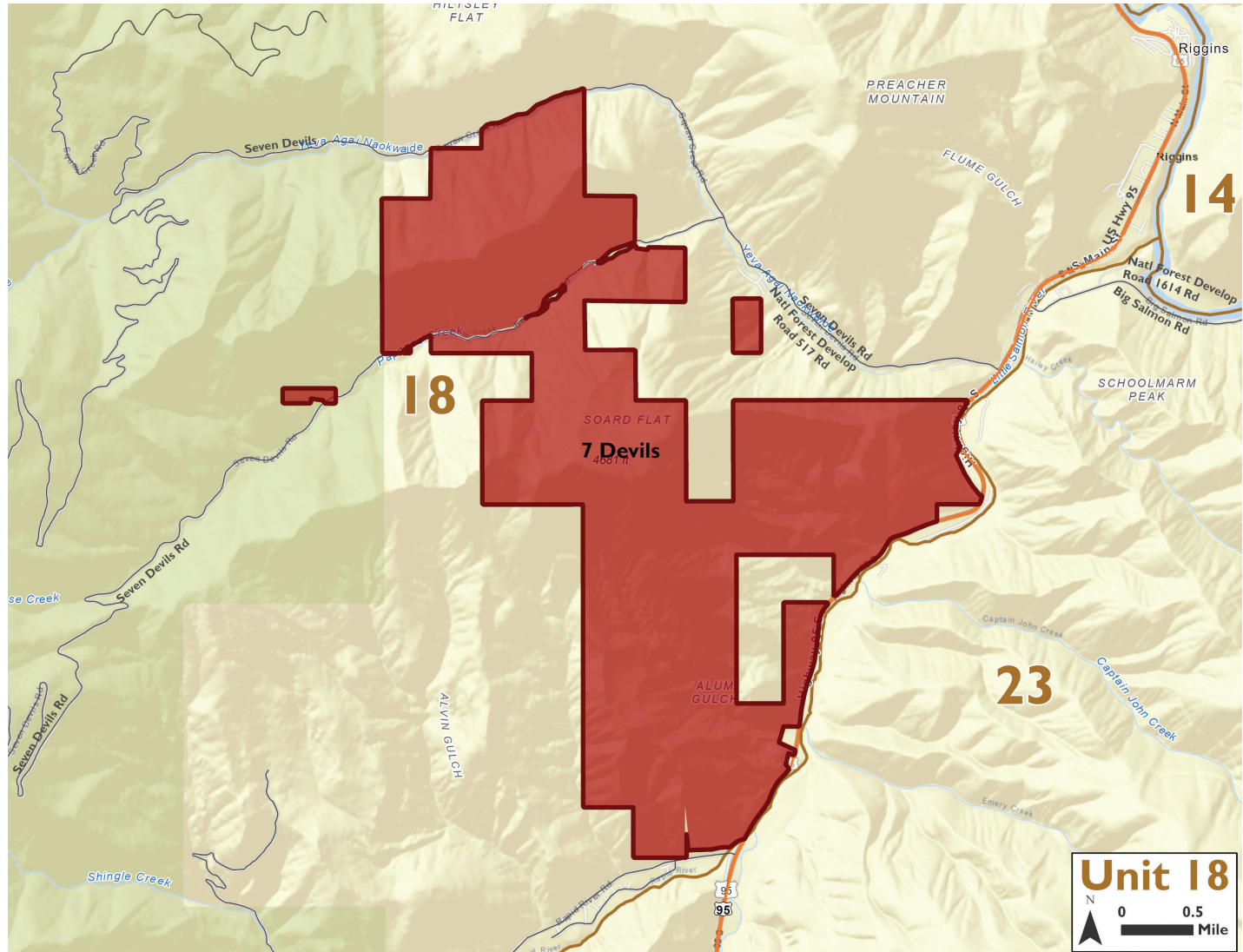
Landowner Permission Required.

### Opportunities



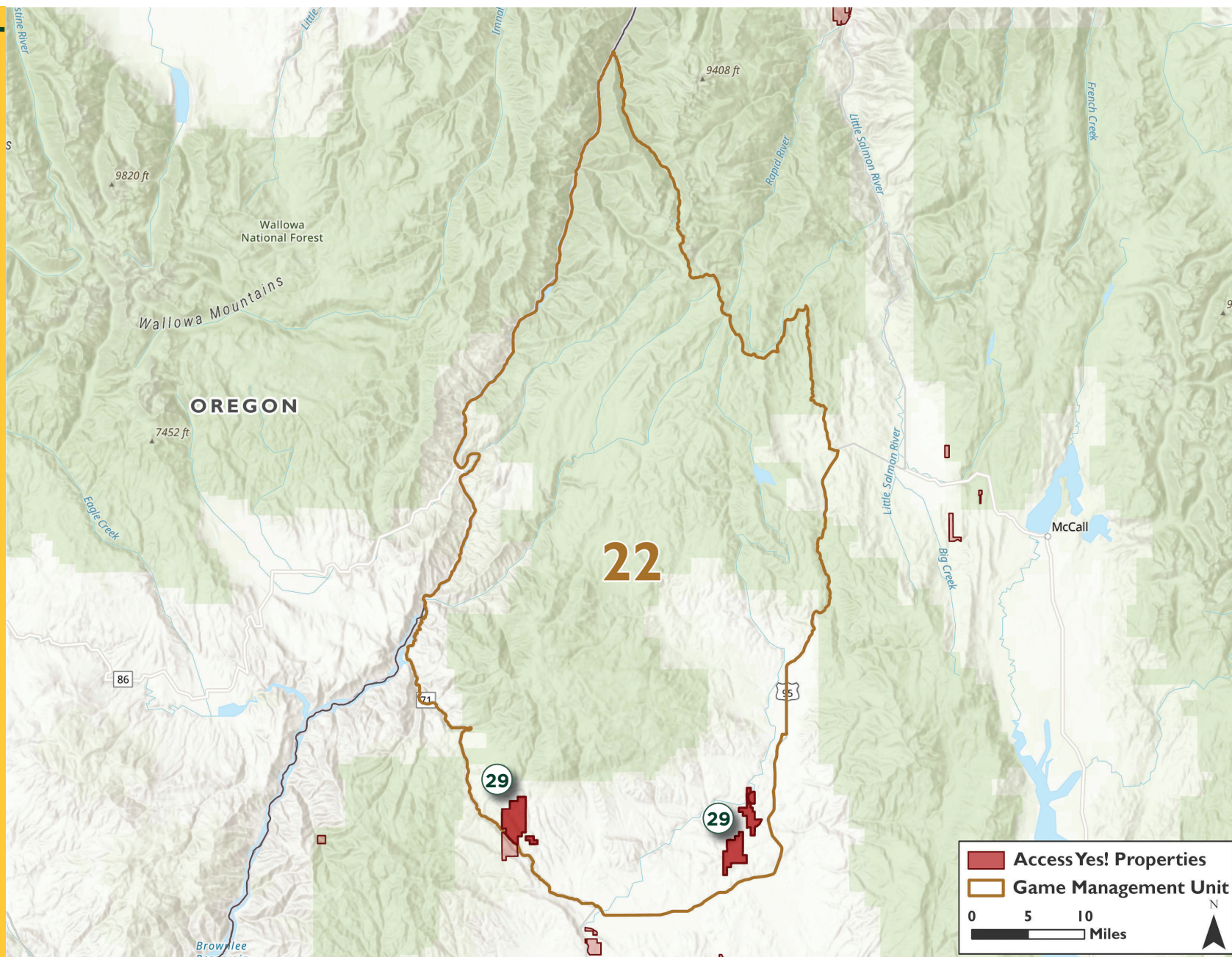
Phone: (208) 469-0636

Directions: 3 miles south of Riggins on Hwy 95 and 1/4 mile North of the mouth of Rapid River.	
Landowner Permission Required	X
Dates of Access (year-round unless otherwise stated)	8/30-1/31
Sportsmen Numbers Unlimited	
Sportsmen Numbers Limited	X
# Per Day	2 Big game hunters/week
<b>Other Restrictions</b>	
Hunters must call and meet with the landowner before hunting the property. The property is restricted to two hunters each week.	
Archery hunters have the opportunity to harvest 2 bull Elk.	
Rifle elk hunters are limited to Antlerless elk only!	
Mule deer hunting is restricted to Youth hunters only!	
Whitetail deer hunting is unrestricted.	
Upland hunting - Only 2 upland hunters/week during the big game season. Upland hunters are unlimited after big game season is done.	
ATV use is allowed on the property if conditions allow, but Vehicles must be clean before use on the property.	
<b>Opportunity Exceptions</b>	
No wolf trapping or hunting on this parcel.	
Fishing 1 mile of shoreline on Squaw Creek.	





## UNIT 22





# Mink - East Pine, Advent Gulch, Weiser River

Access to 6,000 acres of private land and 3,000 acres of public land

Restrictions

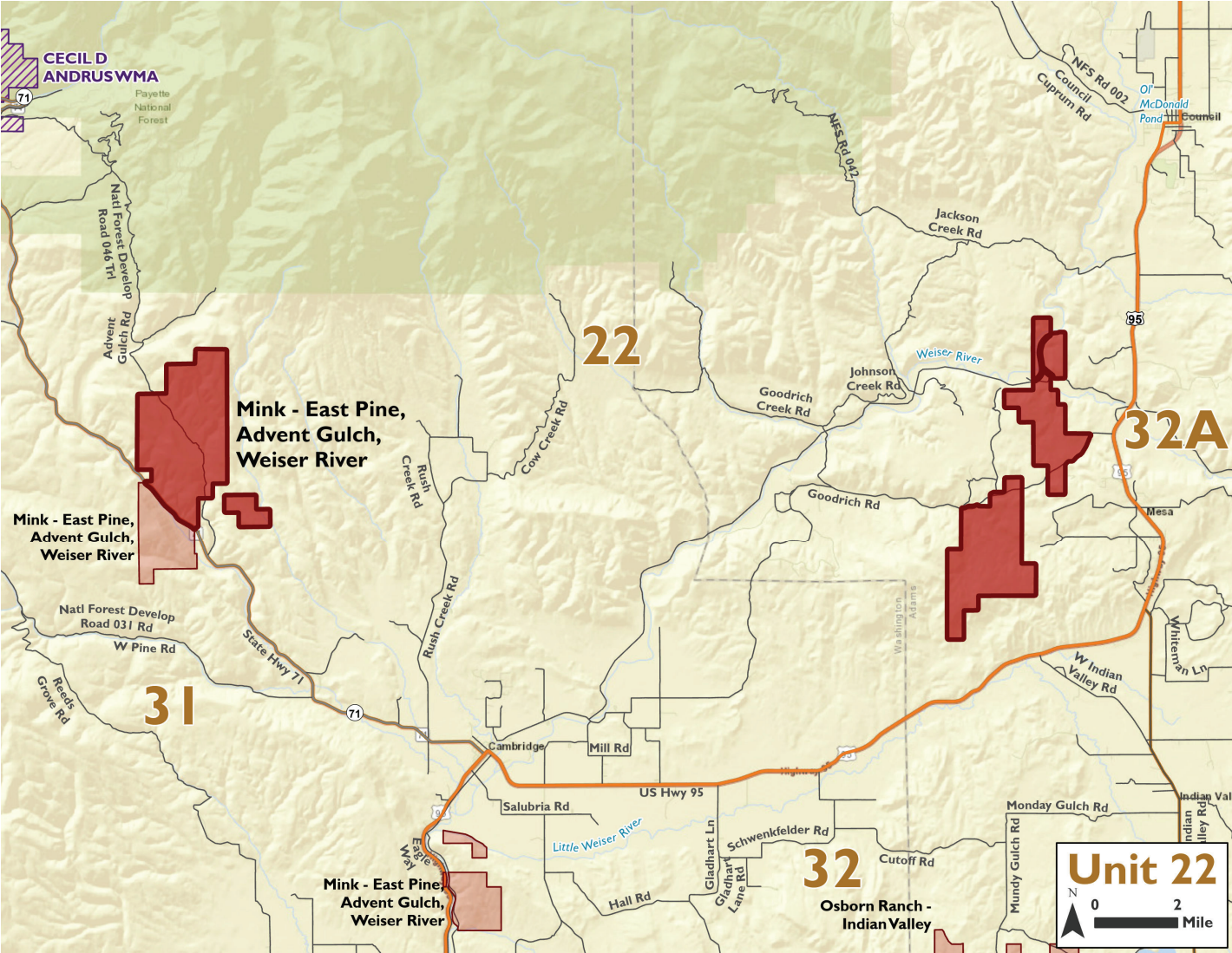
Opportunities

Directions: Advent Gulch - From the junction of US-95 and ID-71, travel west on ID-71 for 6.7 miles to the junction with Advent Gulch Road.

Weiser River - From the junction of US-95 and ID-71, travel south on US-95 for 4.8 miles, turn left onto Shoepeg Road for 0.5 miles, turn left onto Old Highway located immediately after the Weiser River bridge and follow for 1.1 miles.

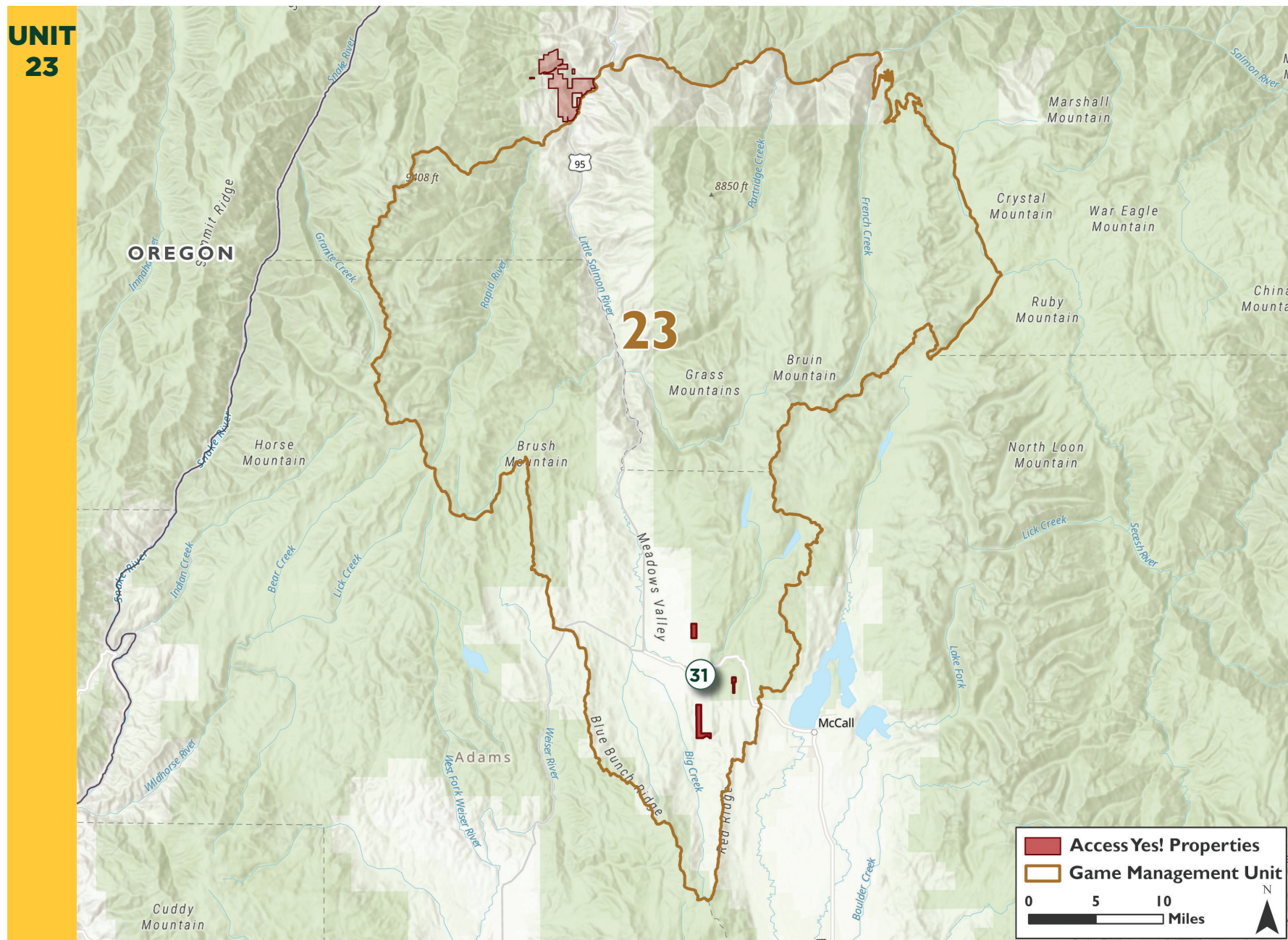
East Pine - From the junction of US-95 and Goodrich Road, travel west on Goodrich Road 1.1 miles to the first parcel or 2.9 miles to the second parcel..

Landowner Permission Required	
Dates of Access (year-round unless otherwise stated)	
Sportsmen Numbers Unlimited	X
Sportsmen Numbers Limited	
# Per Day	
Opportunity Exceptions	
No wolf trapping or hunting on this parcel.	
Fishing 3 miles total of shoreline on Pine Creek; Weiser, Little Weiser and MF Weiser River	





# UNIT 23





# Osborn Ranch-New Meadows

Access to 526 acres of private land and 1,000 acres of public land

## Restrictions



## Opportunities



**Directions: Fish Lake Parcel** - From the junction of ID-55 and Raney Road located 2.5 miles east of New Meadows, travel south on Raney Road for 1.0 miles, turn left onto Big Creek Road/Fish Lake Road and continue for 2.8 miles; the property will be on your left.

**Threemile Creek Parcel** - From the junction of ID-55 and Cemetery Road in Meadows, ID, travel north on Cemetery Road for 1.6 miles, turn right onto Fields Lane for 0.9 miles then turn right at the junction and follow for 400 feet.

**Moorehead Flat Parcel** - From the junction of ID-55 and Boydston Street in McCall, travel northwest on ID-55 for 3.9 miles, turn left onto Forest Service Road 307 for 0.7 miles then turn right to stay on FS 307 for another 0.2 miles.

Landowner Permission Required	
Dates of Access (year-round unless otherwise stated)	9/1-12/31
Sportsmen Numbers Unlimited	X
Sportsmen Numbers Limited	
# Per Day	

### Other Restrictions

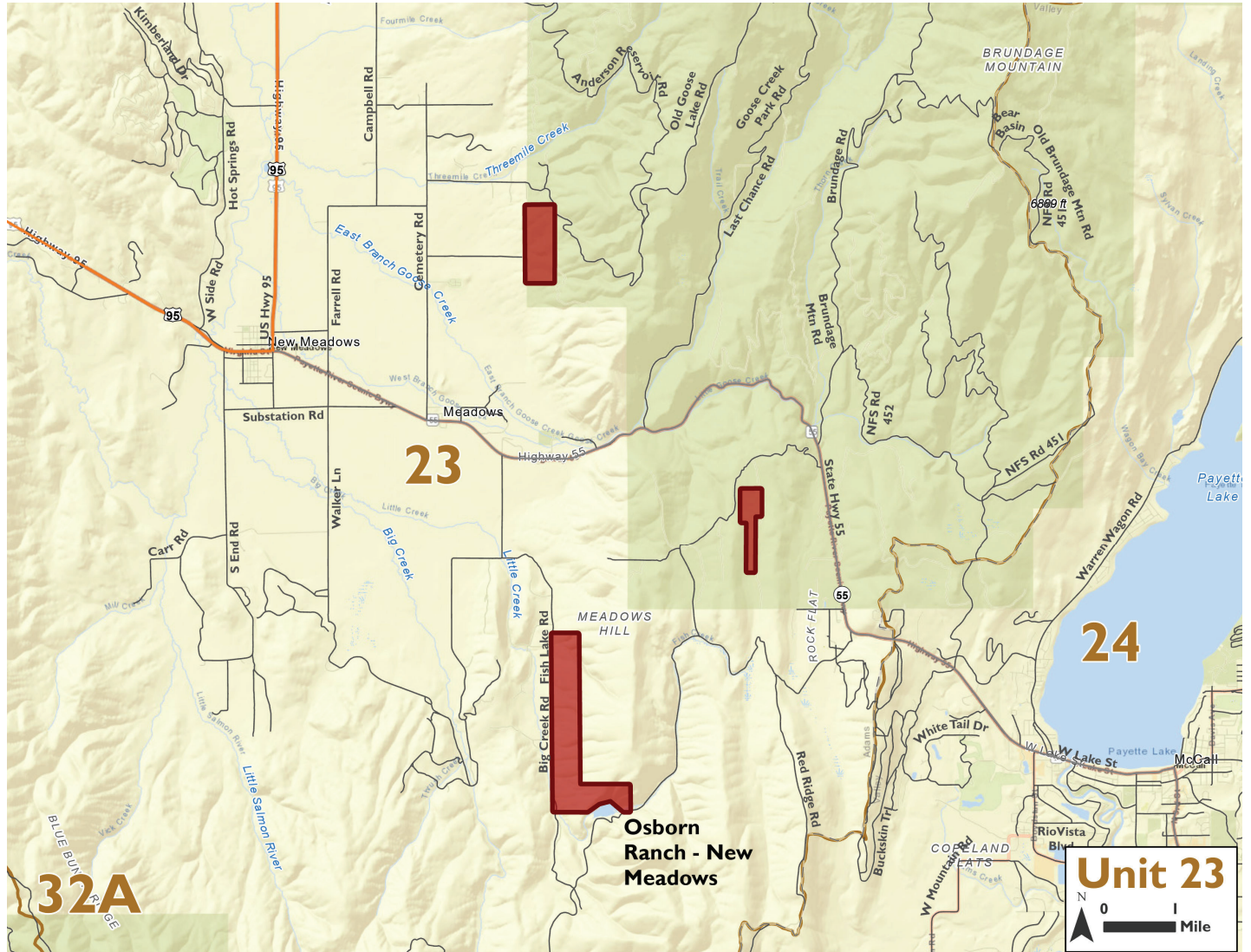
Overnight camping only allowed at Moorehead Flat. Camping only allowed in area designated on map.

Access restrictions during extreme fire conditions. Landowner will close the property during Stage II fire restrictions implemented by the Payette National Forest.

### Opportunity Exceptions

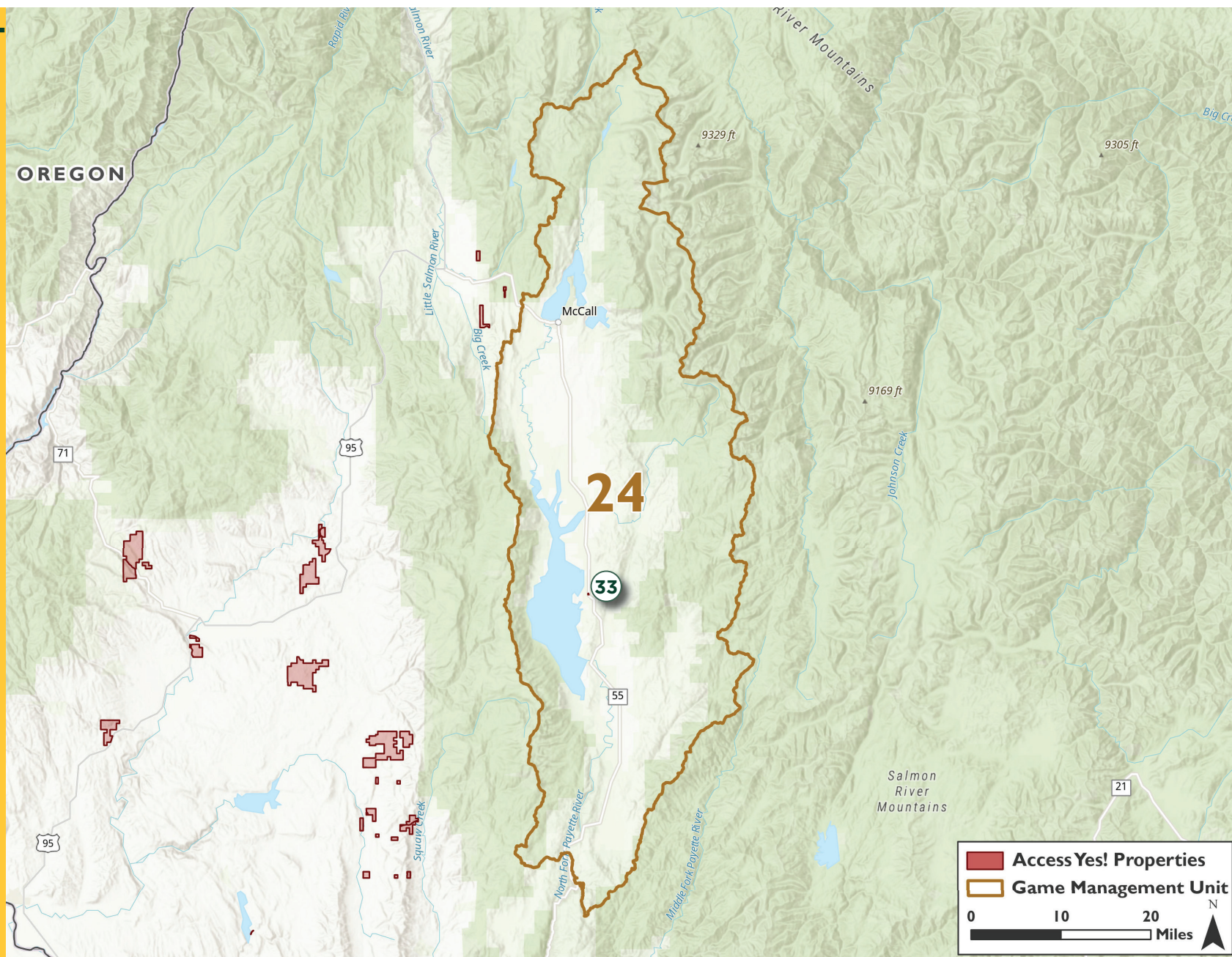
Big game hunting not open on these parcels until September 1.

No wolf trapping or hunting on this parcel.





## UNIT 24





# Cascade Lake Stonebreaker Parking Access

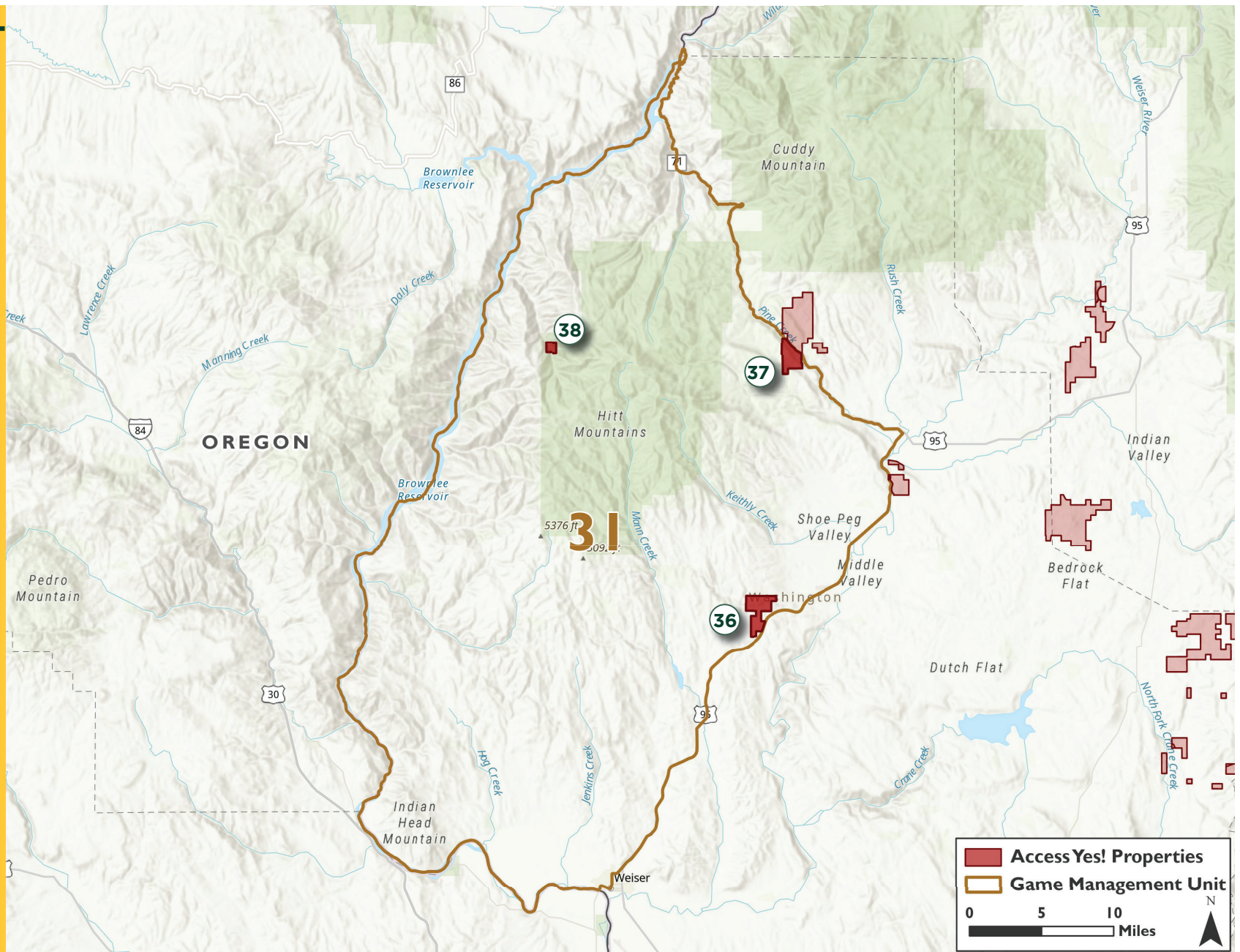
Access to 1 acre of private land and 29,500 acres of public land

Directions: Turn west off Idaho Highway 55 onto Stonebreaker Lane, parking area is located directly adjacent to Hwy 55 on the south side of Stonebreaker Lane, Hwy 55 mile marker 121.8	
Landowner Permission Required	
Dates of Access (year-round unless otherwise stated)	12/1-3/31
Sportsmen Numbers Unlimited	X
Sportsmen Numbers Limited	
# Per Day	
Other Restrictions	
Parking area for snowmachine/walk-in access to Lake Cascade for winter ice fishing.	
Opportunity Exceptions	
No wolf trapping or hunting on this parcel.	
Fishing of shoreline on Lake Cascade.	

Restrictions












Opportunities







# Unit 31 *ACCESS YES!* Properties

Property	Pg	Restrictions										Opportunities							
		Landowner Permission Required	Dates of Access (year-round unless otherwise stated)	Sportsmen Numbers Unlimited	Sportsmen Numbers Limited	# Per Day						Other							Exceptions
Midvale Hill	36		9/15-12/31	X					X			Overnight camping and open fires allowed only at the gravel pit.	X	X	X		X	X	No Wolf Trapping allowed on this property, no wolf baiting allowed on this property. Fishing 1.5 miles of shoreline on Sage Creek.
Mink - East Pine, Advent Gulch, Weiser River	37			X			X	X		X			X	X	X	X		X	No wolf trapping or hunting on this parcel. Fishing 3 miles total of shoreline on Pine Creek; Weiser, Little Weiser and MF Weiser River.
Sturgill Creek	38			X				X	X				X	X	X				Wolf hunting and trapping use PUBLIC land seasons and rules. No Wolf Trapping allowed on this property. Expanded methods of take for wolf hunting not permitted on this property.

# Midvale Hill

Access to 995 acres of private land and 9,000 acres of public land

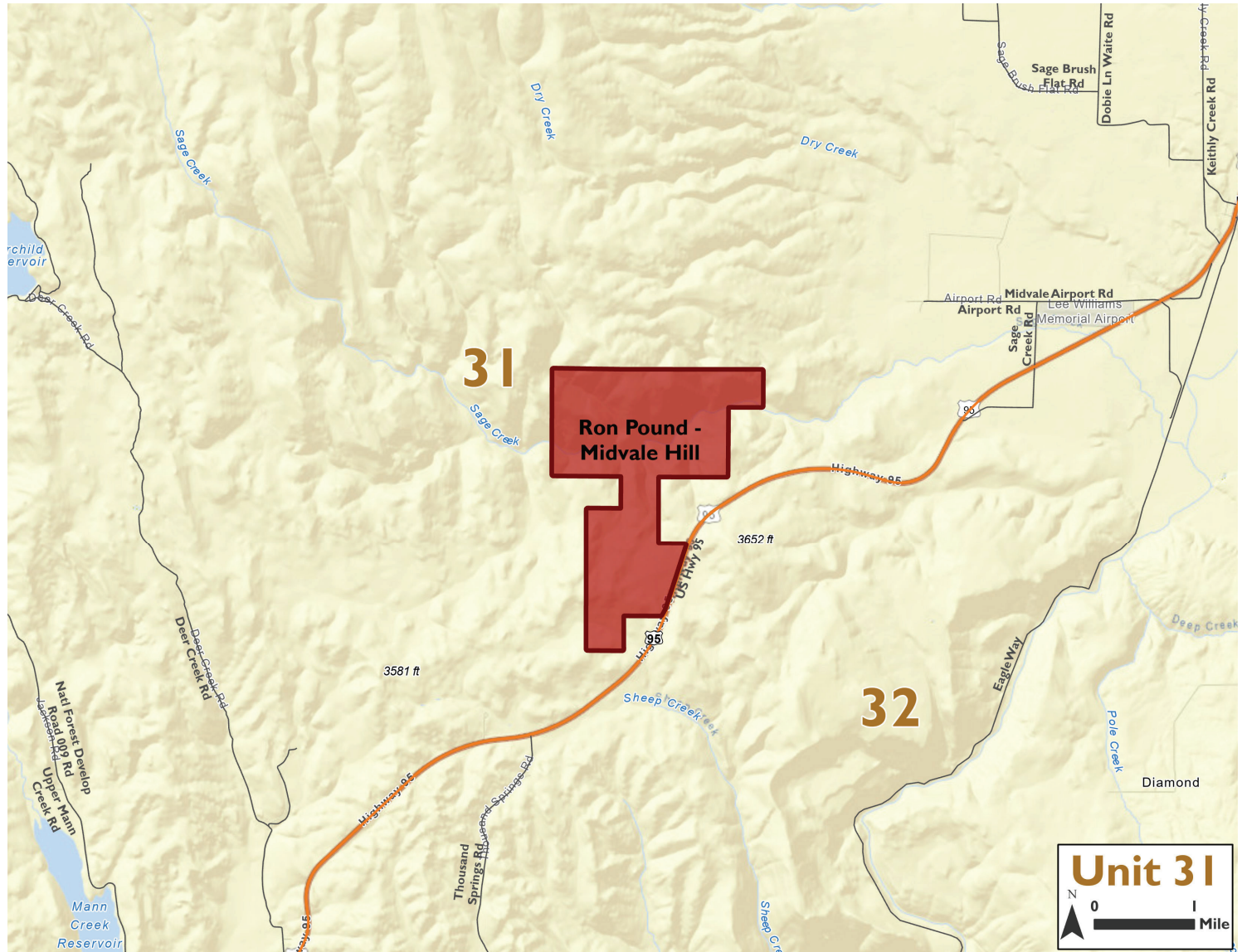
## Restrictions



## Opportunities



Directions: From the junction of Hwy 95 and E Bridge Street in Midvale, ID, travel south on Hwy 95 for 4.8 miles; the access point will be on the right side (west) of the road.





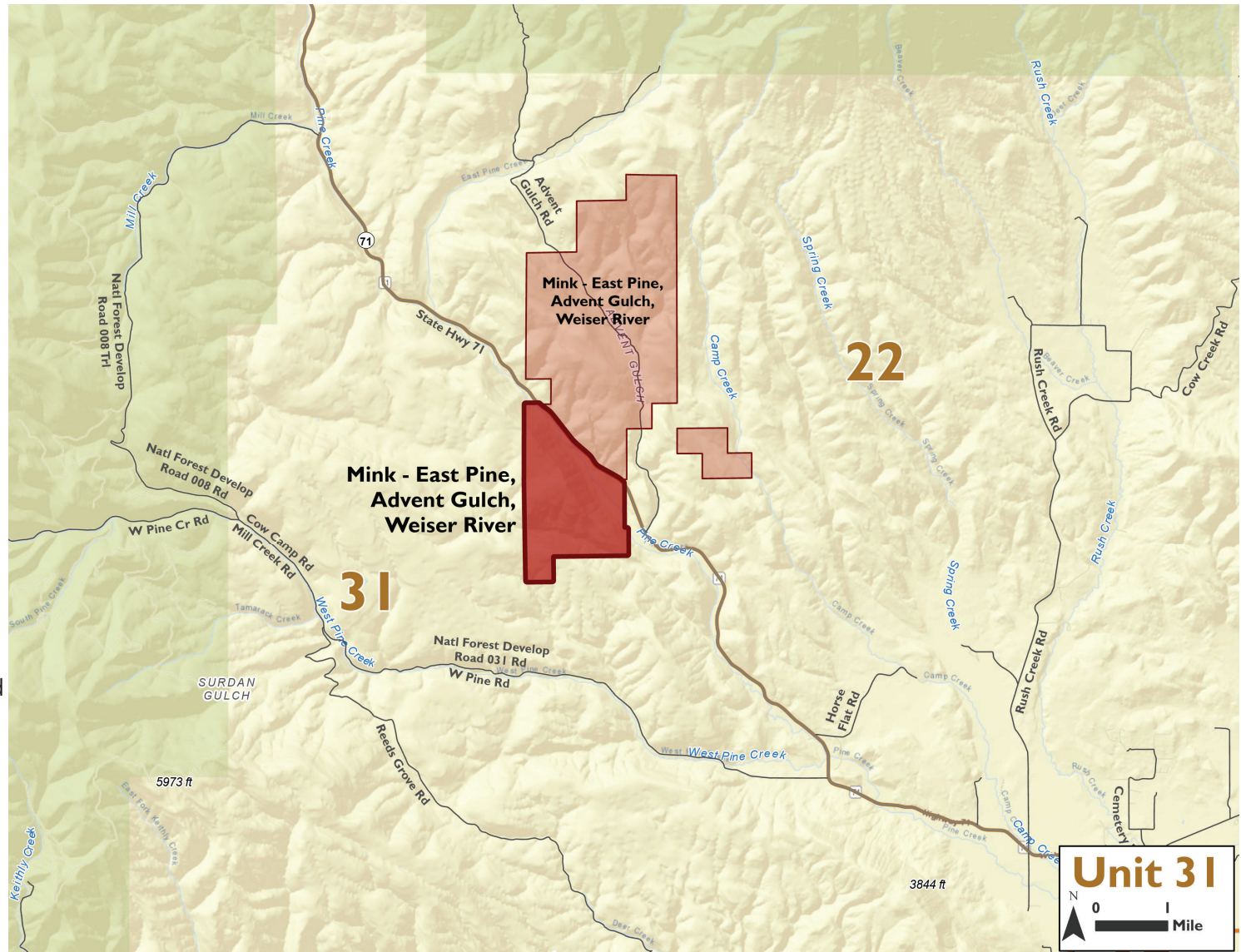
# Mink - East Pine, Advent Gulch, Weiser River

Access to 6,000 acres of private land and 3,000 acres of public land

**Directions: Advent Gulch** - From the junction of US-95 and ID-71, travel west on ID-71 for 6.7 miles to the junction with Advent Gulch Road.

**Weiser River** - From the junction of US-95 and ID-71, travel south on US-95 for 4.8 miles, turn left onto Shoepeg Road for 0.5 miles, turn left onto Old Highway located immediately after the Weiser River bridge and follow for 1.1 miles.

**East Pine** - From the junction of US-95 and Goodrich Road, travel west on Goodrich Road 1.1 miles to the first parcel or 2.9 miles to the second parcel.



# Sturgill Creek

Access to 160 acres of private land

## Restrictions

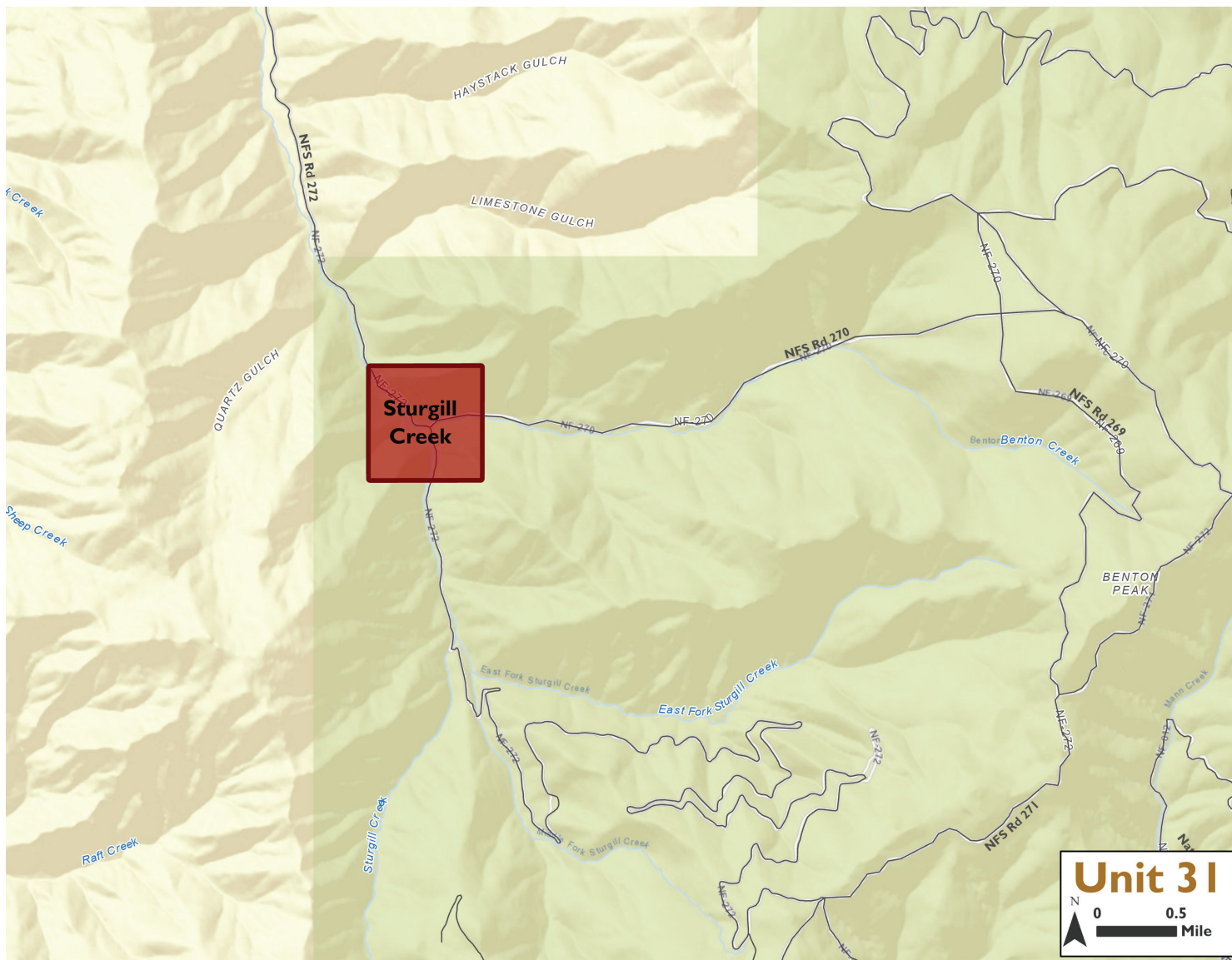


## Opportunities



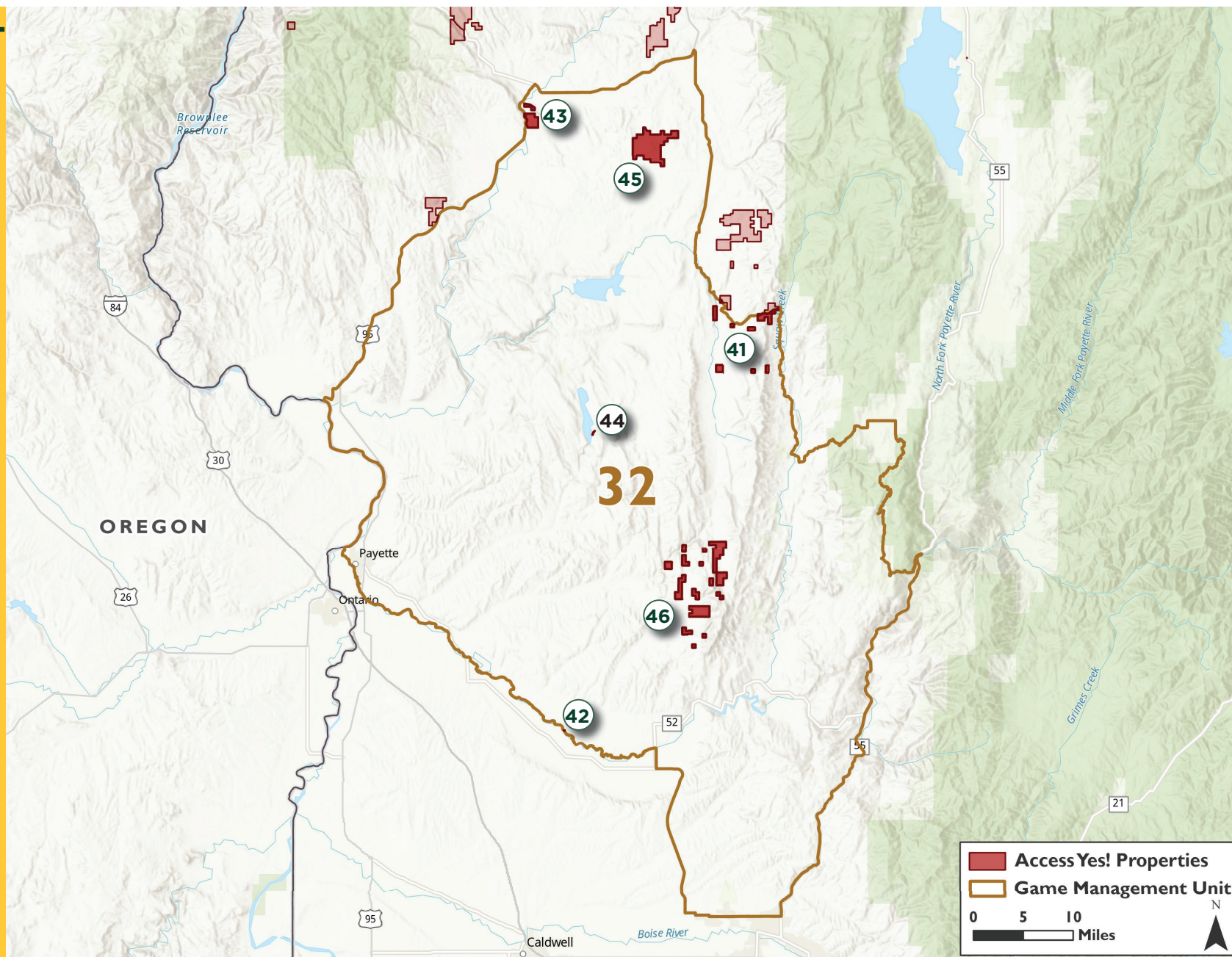
See pg. 35 for additional info.

Directions: From Weiser, going north on HWY 95. Turn left on Upper mann Creek Rd. Continue onto NF009. Turn Left at the Jution of NF009 and NF012, following NF280 up Bear Creek. At the junction with NF271, turn left at Bear Saddle and follow NF272.
















# UNIT 32



# Unit 32 *ACCESS YES!* Properties

Property	Pg	Restrictions										Opportunities							
		Landowner Permission Required	Dates of Access (year-round unless otherwise stated)	Sportsmen Numbers Unlimited	Sportsmen Numbers Limited	# Per Day						Other							Exceptions
A L Cattle Inc. - Dodson Pass	41			X			X		X			Close all gates. Do not disturb livestock. Leave and maintain a clean camp. Limit camping to 3 days maximum.	X	X	X		X	X	No wolf trapping or hunting on this parcel.
Letha - Payette River Access	42				X		X	X				Concreate push-in boat ramp, portable restroom and parking area for vehicles with trailers are now at the site.				X		X	No wolf trapping or hunting on this parcel. Fishing 255 feet of shoreline on Payette River.
Mink - East Pine, Advent Gulch, Weiser River	43			X			X	X		X			X	X	X	X		X	No wolf trapping or hunting on this parcel. Fishing 3 miles total of shoreline on Pine Creek; Weiser, Little Weiser and MF Weiser River.
Paddock Valley Reservoir	44			X						X		Much of the surrounding area is private property; please obey all signs and markers. Area roads may become very slick when wet or snow covered. Restrooms and Boat Ramps available at the Boating Access Site. Camping is limited to no more than 10 days within any 30 day period. Please pack out what you pack in.	X	X	X	X		X	Wolf hunting and trapping use PUBLIC land seasons and rules. No Wolf Trapping allowed on this property. Expanded methods of take for wolf hunting not permitted on this property. Fishing of shoreline on Paddock Valley Reservoir.
Osborn Ranch - Indian Valley	45		9/1-12/31	X			X	X		X		Access restrictions during extreme fire conditions. Landowner will close the property during Stage II fire restrictions. Big game hunting not open on this property until September 1.	X	X	X	X	X	X	No wolf trapping or hunting on this parcel.
Willow- Oxarango	46		8/30-12/31	X			X	X	X			There is no access at the Van Duesen Ranch or the feedlot.	X	X	X			X	No wolf trapping or hunting on this parcel.

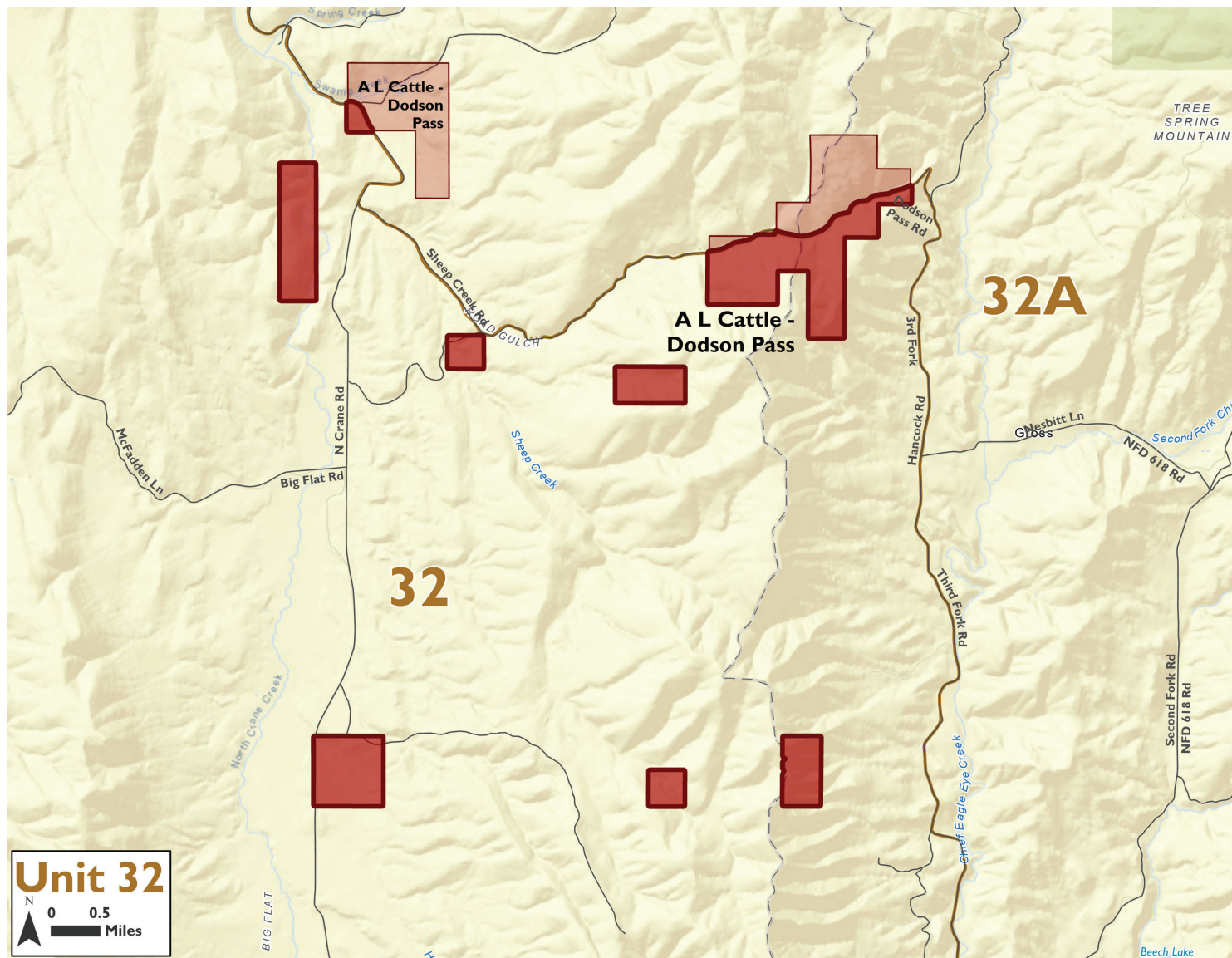


## A. L. Cattle Inc. - Dodson Pass

Access to 1,757 acres of private land and 7,000 acres of public land




See pg. 40 for additional info.



# Letha-Payette River Access

Access to 1 acre of private land

Restrictions



Opportunities



Directions: From the junction of S Washington Ave and Hwy 52, head west on Hwy 52 for 4.9 miles, turn right onto Vanderdasson Road, turn left on Vanderdasson Road and follow for 2.4 miles, turn right onto W Idaho Blvd and follow for 0.5 miles, turn left onto Hanna Avenue and follow for 0.4 miles, access site is on the left side of the road.





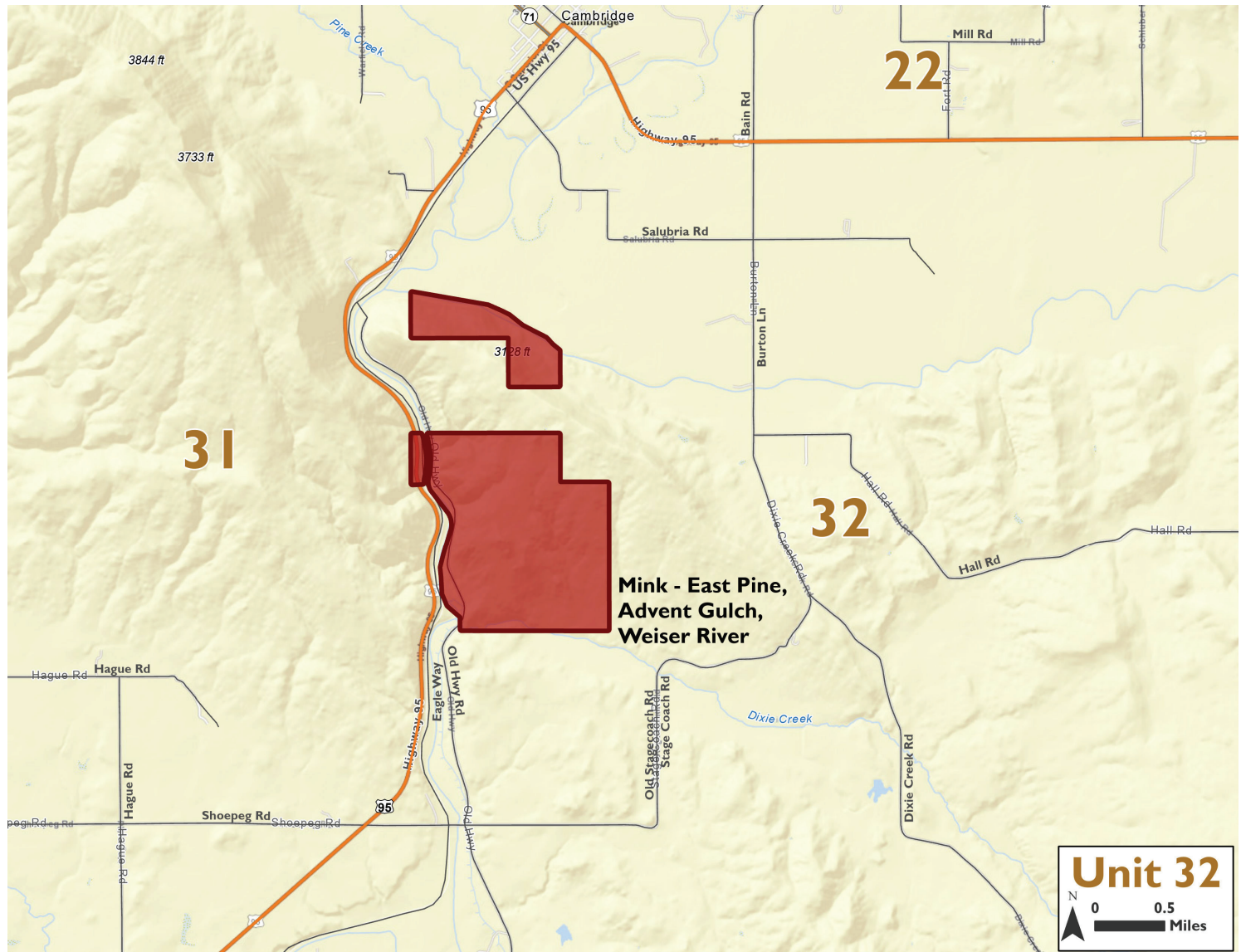
# Mink - East Pine, Advent Gulch, Weiser River

Access to 6,000 acres of private land and 3,000 acres of public land

Directions: Advent Gulch - From the junction of US-95 and ID-71, travel west on ID-71 for 6.7 miles to the junction with Advent Gulch Road.

Weiser River - From the junction of US-95 and ID-71, travel south on US-95 for 4.8 miles, turn left onto Shoepeg Road for 0.5 miles, turn left onto Old Highway located immediately after the Weiser River bridge and follow for 1.1 miles.

East Pine - From the junction of US-95 and Goodrich Road, travel west on Goodrich Road 1.1 miles to the first parcel or 2.9 miles to the second parcel.



# Paddock Valley Reservoir

Access to 7 acres of private land and 1,140 acres of public land

## Restrictions

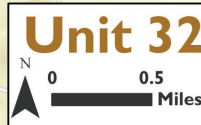


## Opportunities



See pg. 40 for additional info.

Directions: Take I-84 to Black Canyon Exit in Payette County. Take Sand Hollow Rd/ ID-52 W and right on Little Willow Rd to Paddock Valley Rd in Washington County





# Osborn Ranch-Indian Valley

Access to 2,876 acres of private land

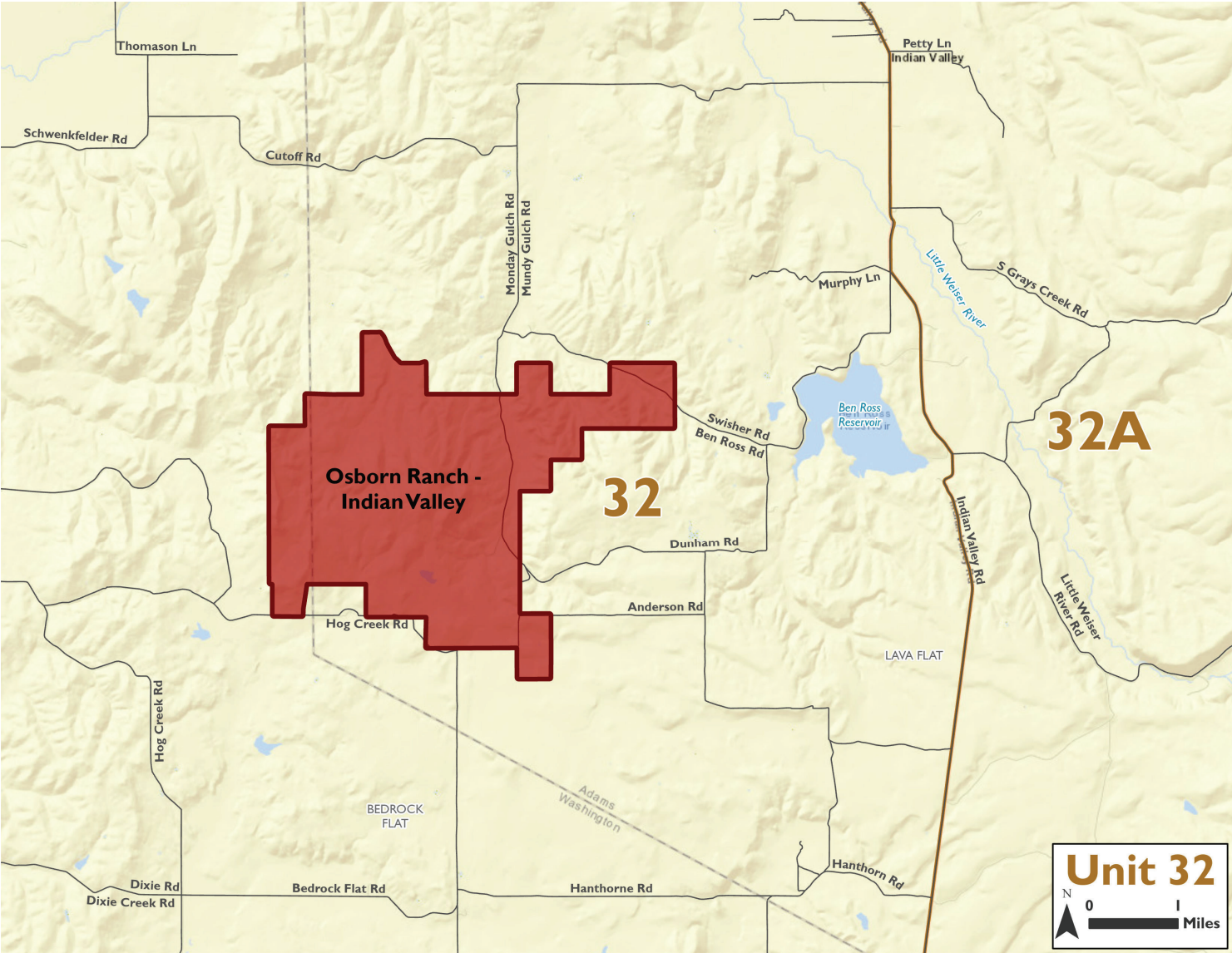
Restrictions



Opportunities



Directions: From the junction of Indian Valley Road and Monday Gulch Road in Indian Valley, head west on Monday Gulch Rd and follow for approximately 5.7 miles.

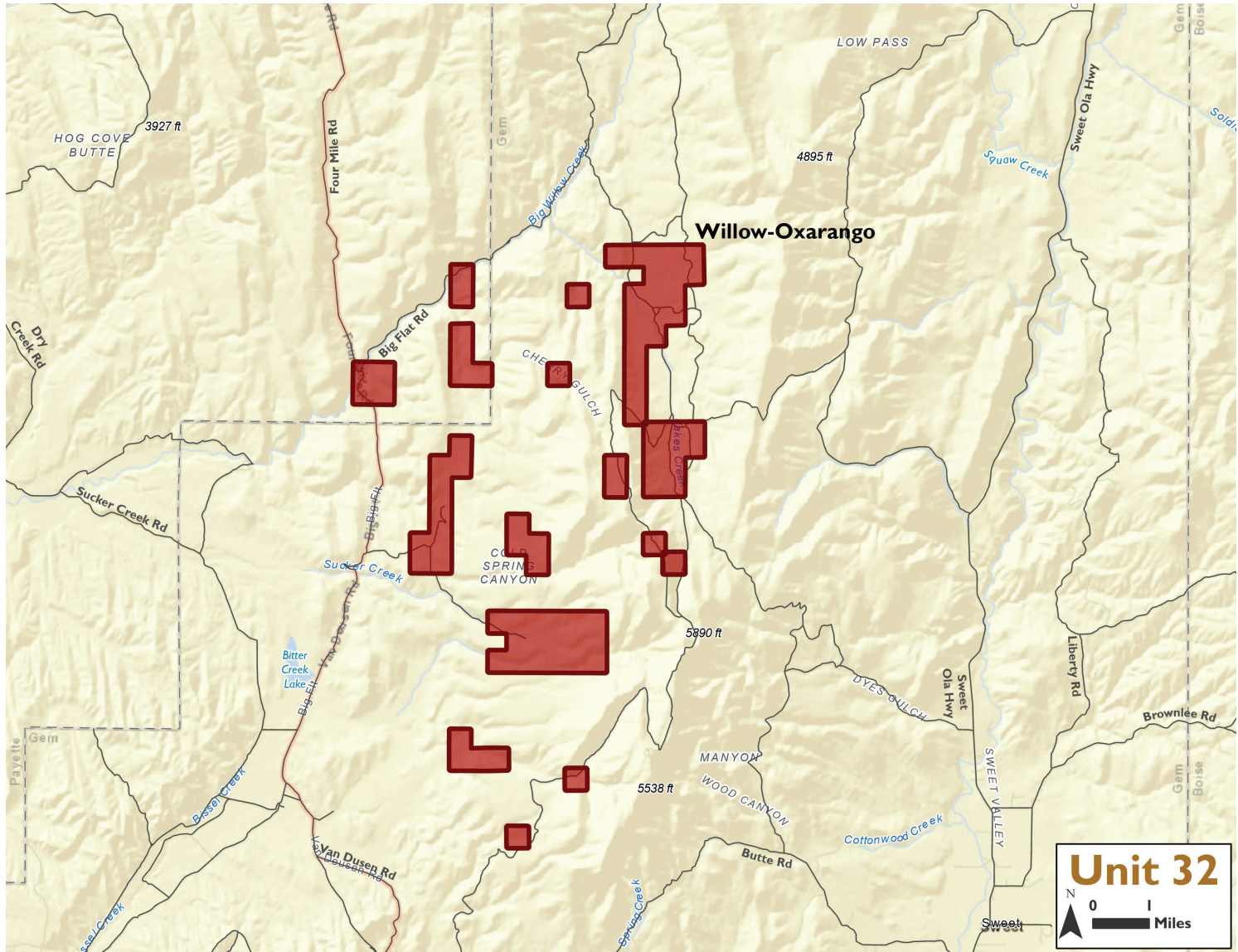


# Willow-Oxarango

Access to 3,277 acres of private land and 7,000 acres of public land

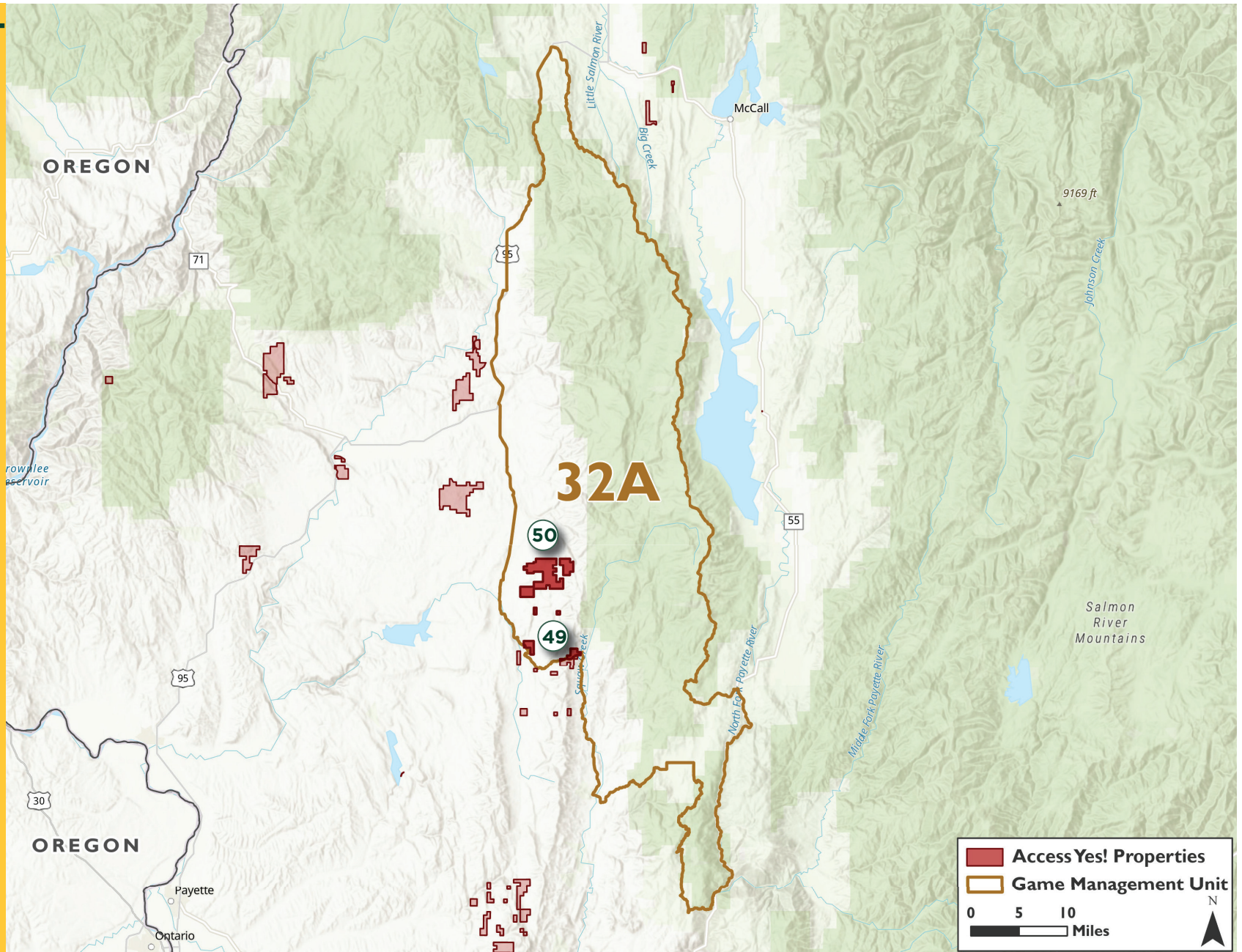


Directions: 1) From the junction of E Black Canyon Hwy and Hwy 52, head north on Van Deusen Rd/N Washington Rd for 4.2 miles, turn right onto Butte Road for 1.1 miles, turn left onto the Squaw Butte Lookout Tower access road. 2) From the junction of E Black Canyon Hwy and Hwy 52, head north on Van Deusen Rd/N Washington Rd for 9.9 miles to the first sign-in box or 10.4 miles to the second sign-in box.
















**UNIT  
32A**



# Unit 32A *ACCESS YES!* Properties

Property	Pg	Restrictions										Opportunities						
		Landowner Permission Required	Dates of Access (year-round unless otherwise stated)	Sportsmen Numbers Unlimited	Sportsmen Numbers Limited	# Per Day						Other						
Al Cattle Inc. - Dodson Pass	49			X			X		X		Close all gates. Do not disturb livestock. Leave and maintain a clean camp. Limit camping to 3 days maximum.	X	X	X		X	X	No wolf trapping or hunting on this parcel.
Al Cattle Inc. - Shirts Creek	50			X			X			X	Close all gates. Do not disturb livestock. Leave and maintain a clean camp. Limit camping to 3 days maximum.	X	X	X		X	X	No wolf trapping or hunting on this parcel.



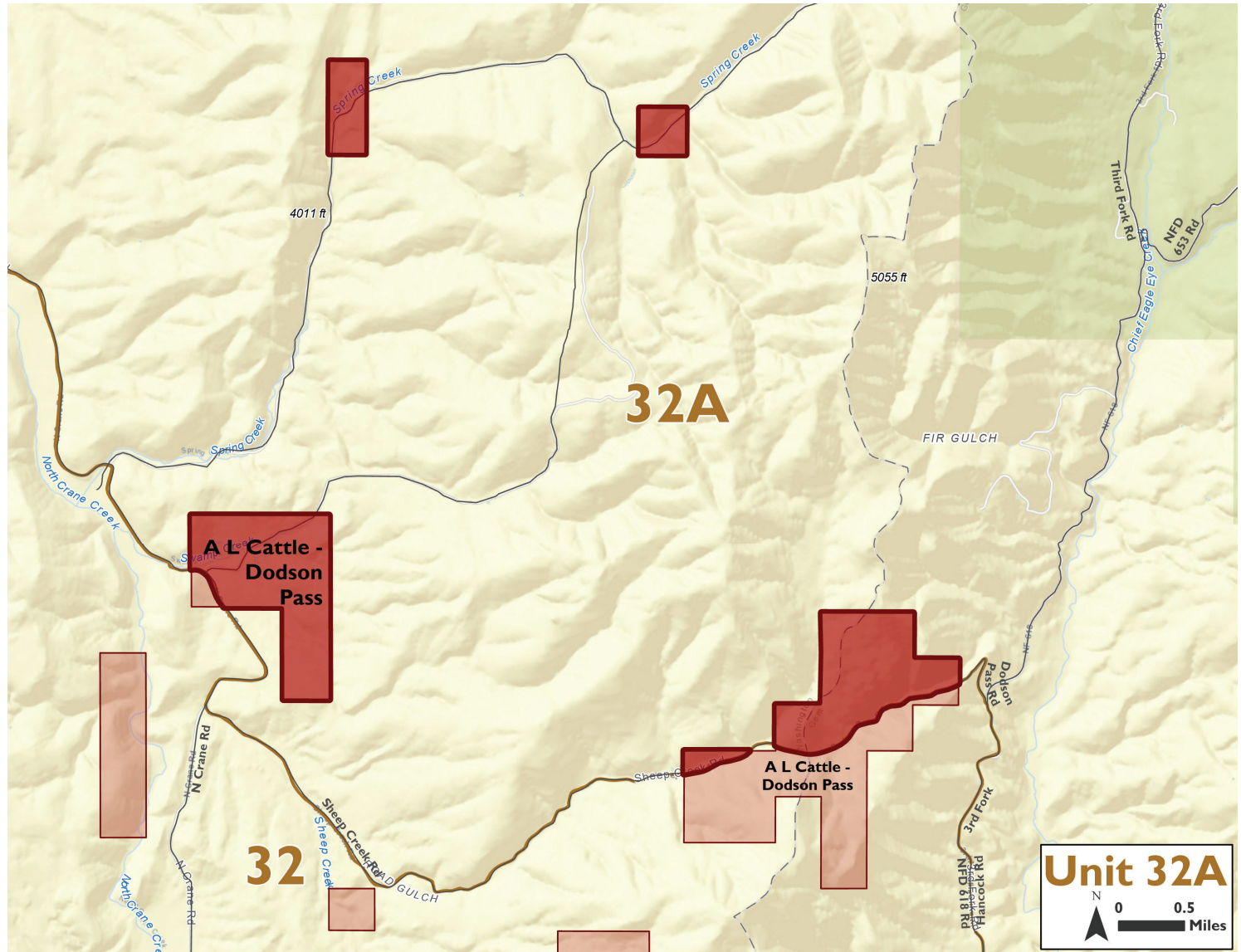
## A. L. Cattle Inc. - Dodson Pass

Access to 1,757 acres of private land and 7,000 acres of public land



See pg. 48 for additional info.

Directions: Travel north of Ola on Squaw Creek about 11 miles Take left on Dodson Pass Rd and main access point is about 1.5 miles.



## A. L. Cattle Inc. - Shirts Creek

Access to 3,551 acres of private land and 7,000 acres of public land

### Restrictions

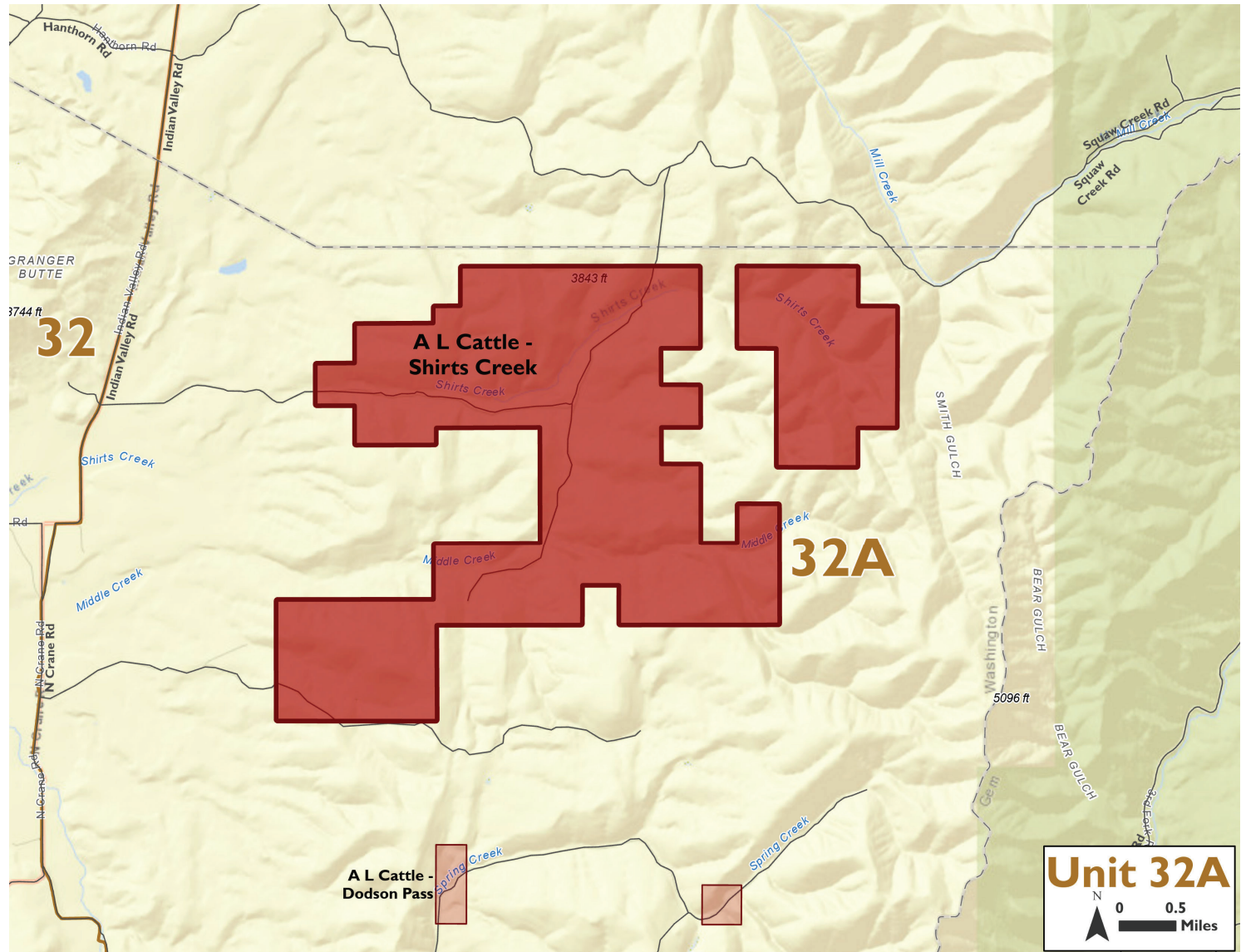


### Opportunities



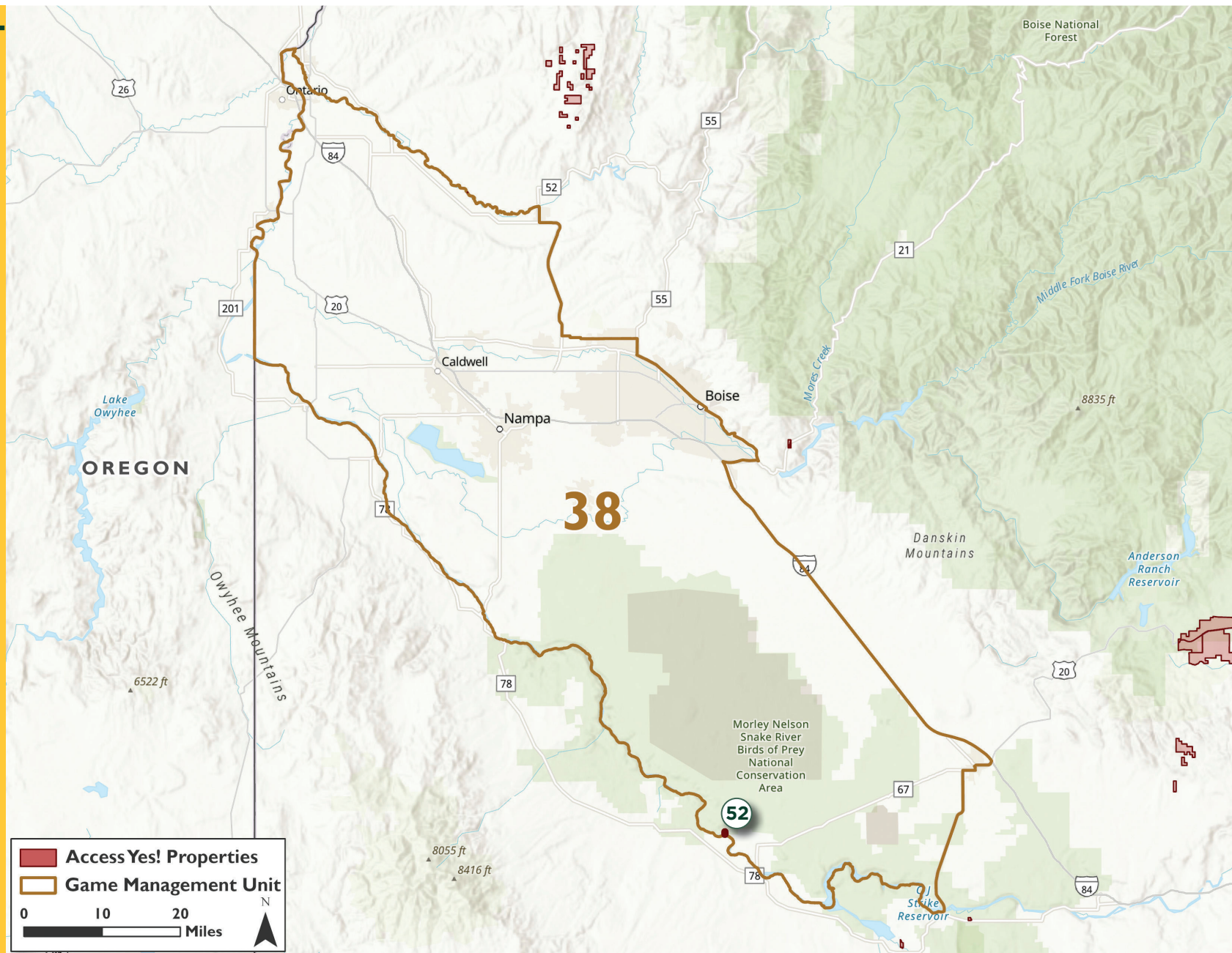
See pg. 48 for additional info.

Directions: Travel south of Indian Valley on Indian Valley Road approximately 9 miles. Immediately before the cattle guard, take the two-track to the left approximately 1.5 miles.





# UNIT 38



# Big Foot Bar Boat Ramp - Snake River

Access to 3 acres of private land

Restrictions







Opportunities



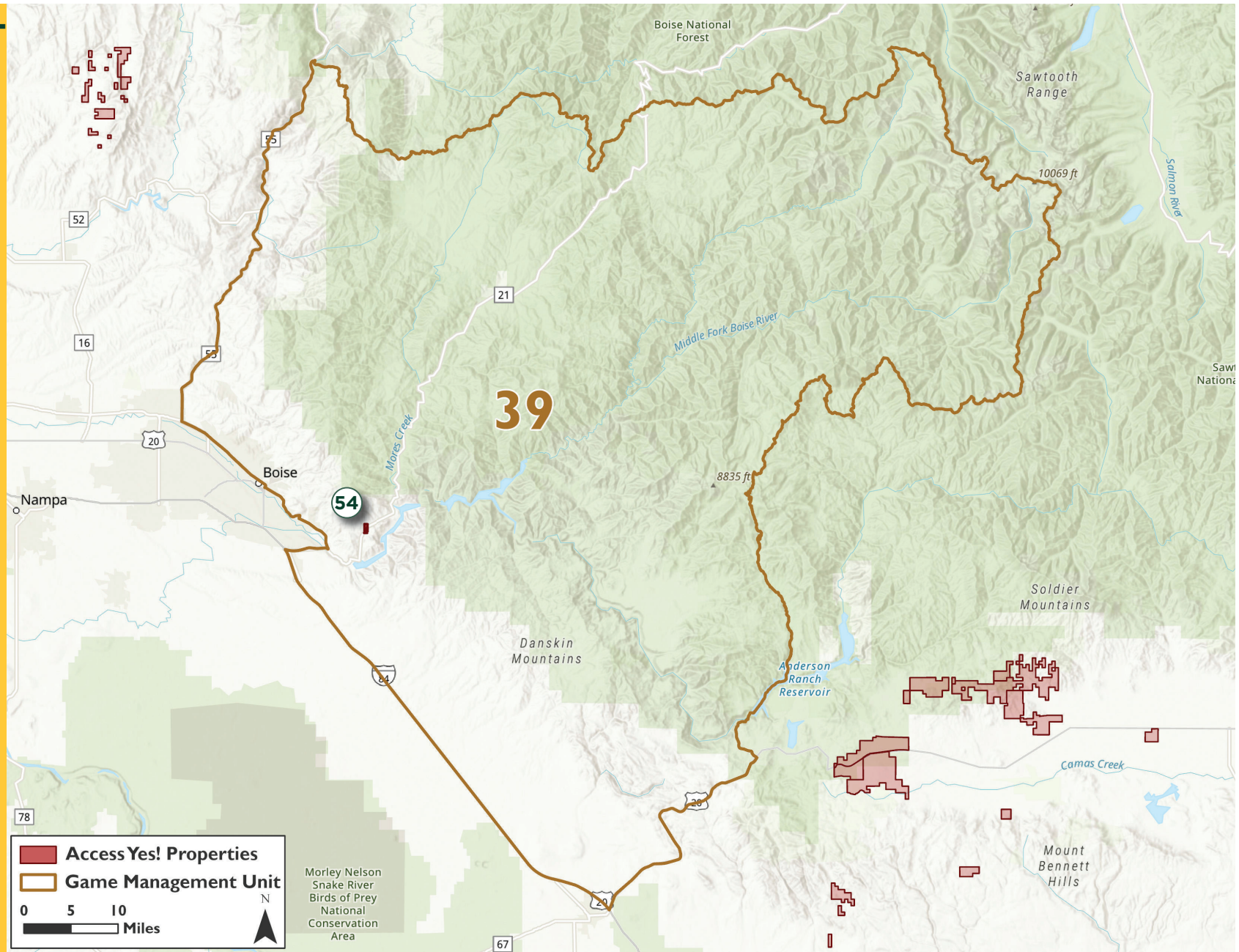


Directions: From the junction of Hwy 78 and Hwy 167 in Grand View, ID, head north on Hwy 167 for 2.9 miles, turn left onto Bennett Road and follow for 0.1 miles, turn left onto Whitted Road and follow for 1.0 miles, turn right at the 1st cross street onto Collett Road and follow for 1.0 miles, turn left onto Gravel Pit Road and follow for 2.0 miles; the access gate will be on your left (south) side of the road.	
Landowner Permission Required	
Dates of Access (year-round unless otherwise stated)	
Sportsmen Numbers Unlimited	X
Sportsmen Numbers Limited	
# Per Day	
Opportunity Exceptions	
No wolf trapping or hunting on this parcel. Fishing 120 feet of shoreline on Snake River.	





**UNIT  
39**





# Highland Land and Livestock

Access to 118 acres of private land and 1,000 acres of public land

## Restrictions

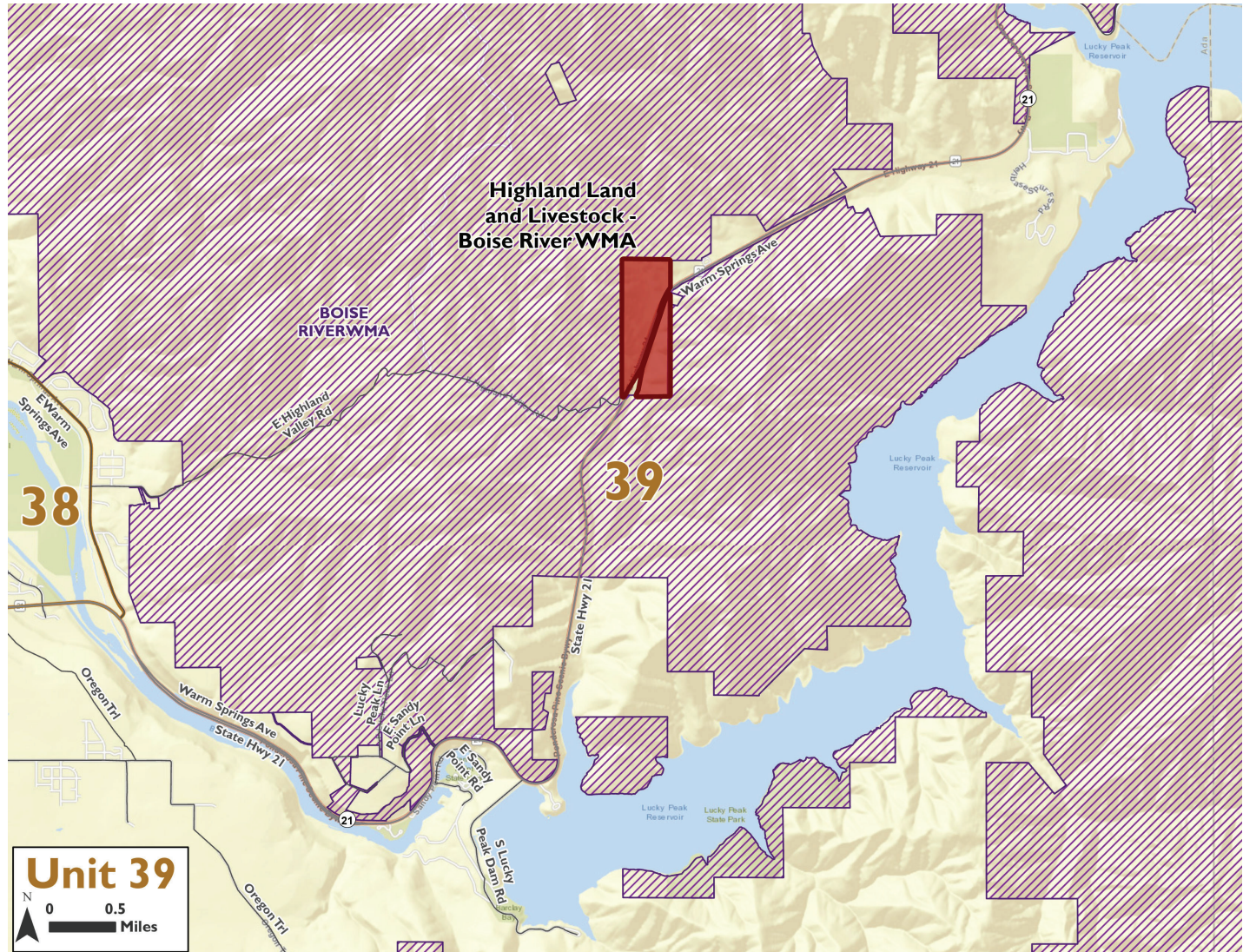


## Opportunities



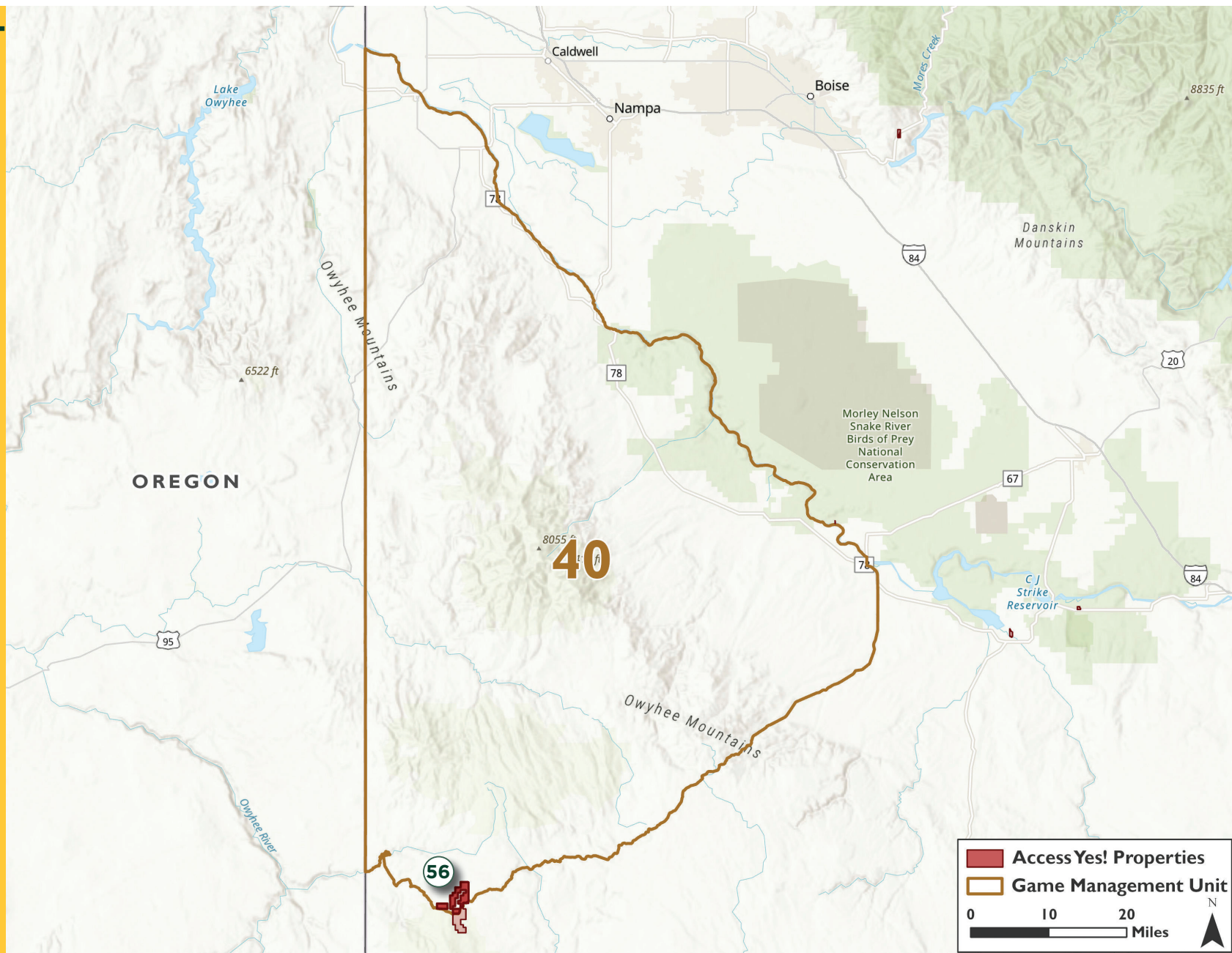
Directions: From Boise at the intersection of Gowen Road and Warm Springs Avenue, travel east on Highway 21 approximately 5.5 miles.

Landowner Permission Required	
Dates of Access (year-round unless otherwise stated)	
Sportsmen Numbers Unlimited	X
Sportsmen Numbers Limited	
# Per Day	
Opportunity Exceptions	
No wolf trapping or hunting on this parcel.	





# UNIT 40



# Payne Family Grazing-Pleasant Valley & Thomas Creek

Access to 3,333 acres of private land and 3,000 acres of public land

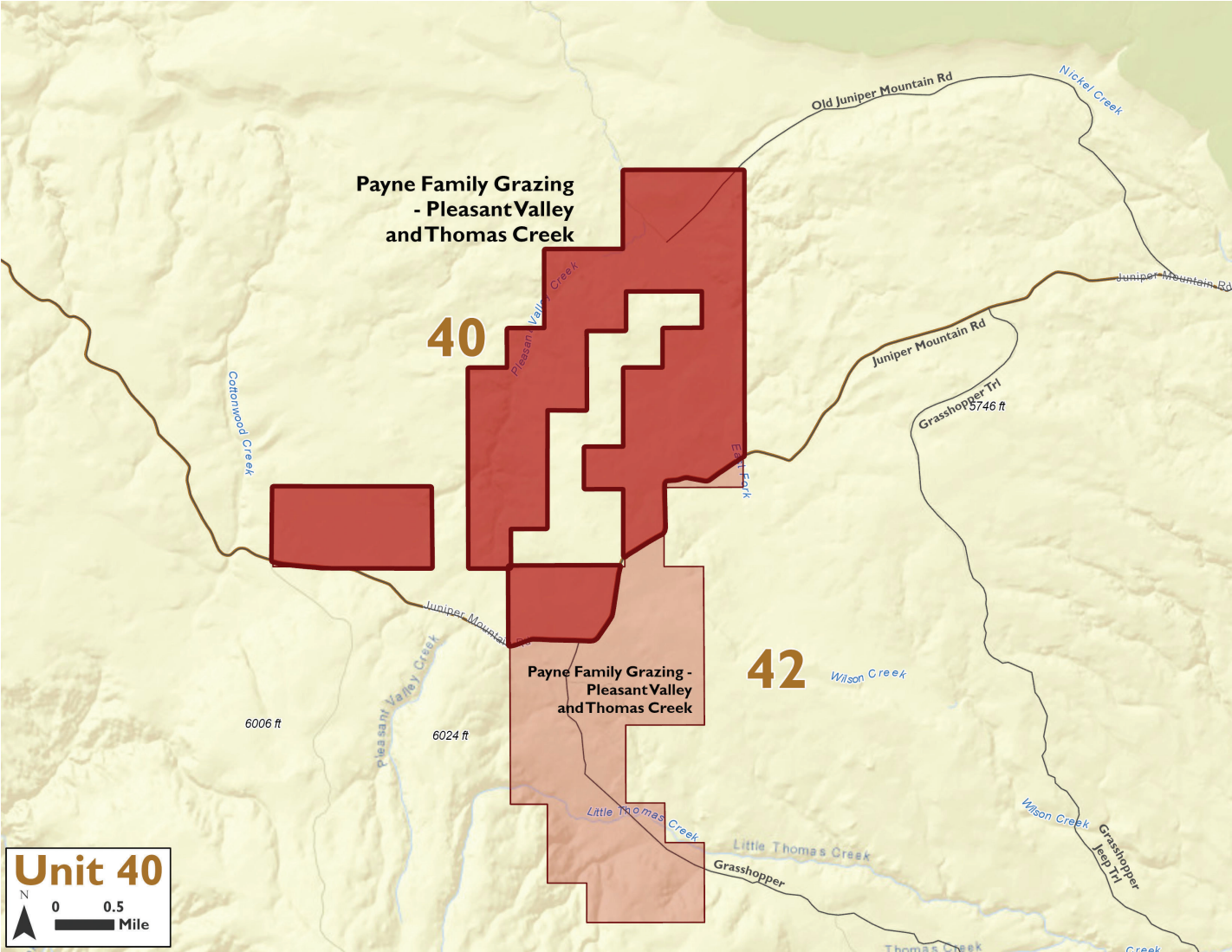
Restrictions



Opportunities

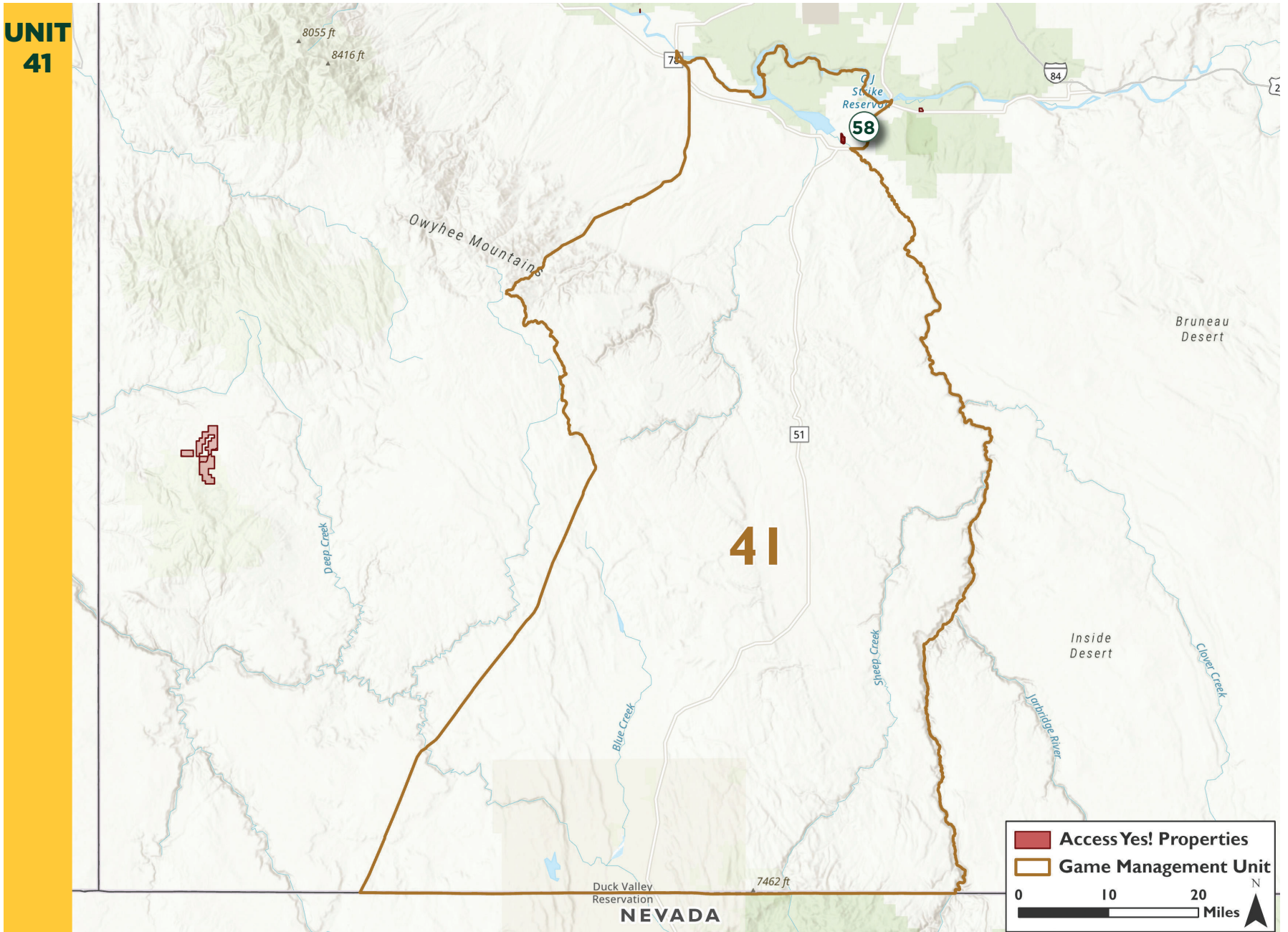


Directions: From the junction of US-95 and Yturri Blvd in Jordan Valley, OR, travel east on Yturri Blvd for 3.8 miles, continue onto Pleasant Valley Road for 8.9 miles, continue onto Chicken Creek Road (in Oregon) for 1.4 miles, continue onto Soldier Creek Road for 9.3 miles, continue onto Juniper Mountain Road for 20.6 miles, sign-in box will be on your right (east) by the cattle guard.	
Landowner Permission Required	
Dates of Access (year-round unless otherwise stated)	
Sportsmen Numbers Unlimited	X
Sportsmen Numbers Limited	
# Per Day	
Other Restrictions	
Vehicle use on roads until 11/30. Walk in access only starting 12/1. Sign-in required at Roster Boxes on site.	
Opportunity Exceptions	
No wolf trapping or hunting on this parcel.	





# UNIT 41



# Bruneau Floodplain at CJ Strike

Access to 85 acres of private land and 800 acres of public land

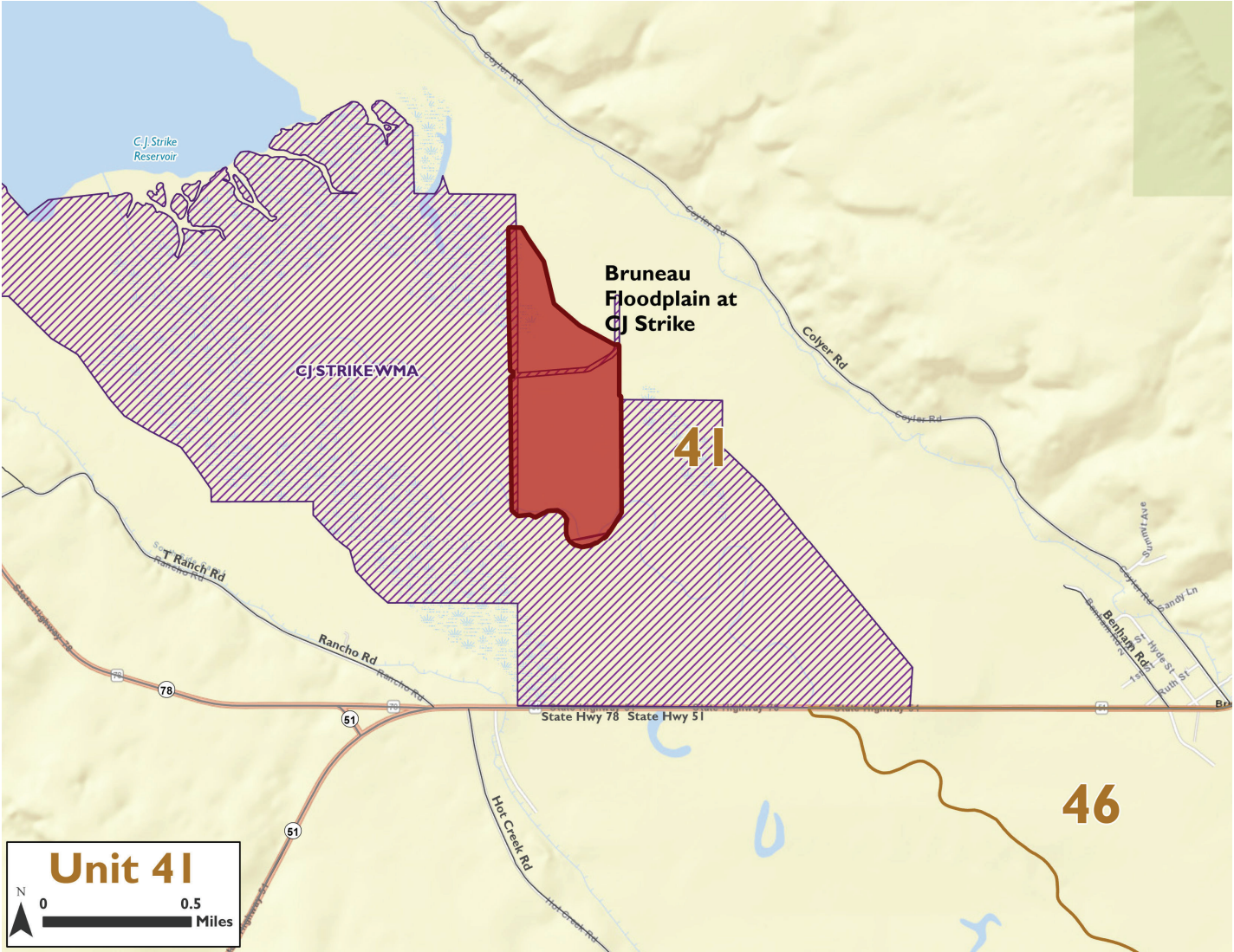
Restrictions



Opportunities

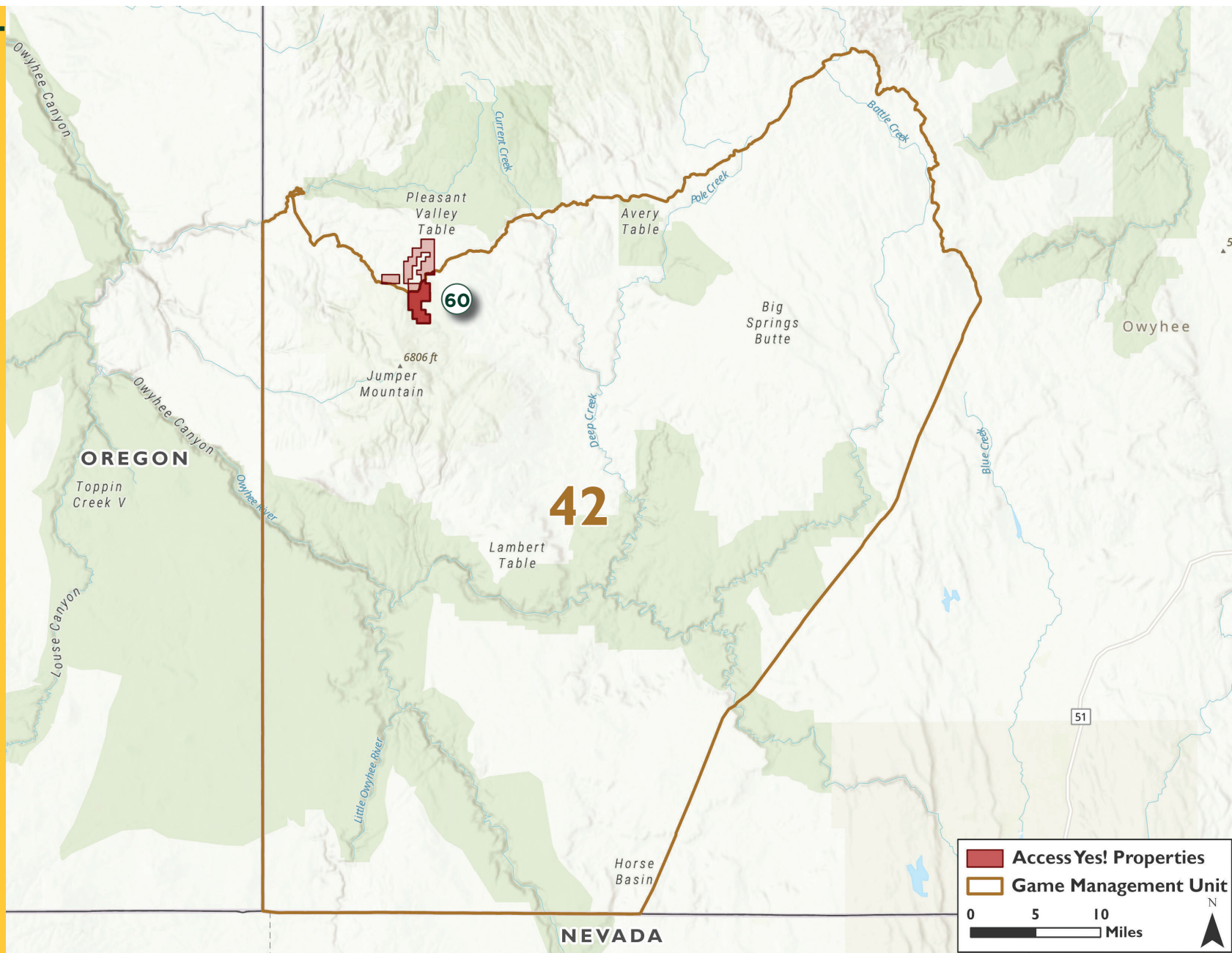


Directions: Follow ID-51 south to Colyer Rd in Bruneau. Turn right onto Colyer Rd. after 1.5 miles, Take a left across the bridge over the ditch. Follow road 0.4 miles, take a left to access parking for the AY property.	
Landowner Permission Required	
Dates of Access (year-round unless otherwise stated)	
Sportsmen Numbers Unlimited	X
Sportsmen Numbers Limited	
# Per Day	
Opportunity Exceptions	
No wolf trapping or hunting on this parcel.	
Fishing 0.4 miles of shoreline on Bruneau Arm.	





# UNIT 42



# Payne Family Grazing-Pleasant Valley & Thomas Creek

Access to 3,333 acres of private land and 3,000 acres of public land

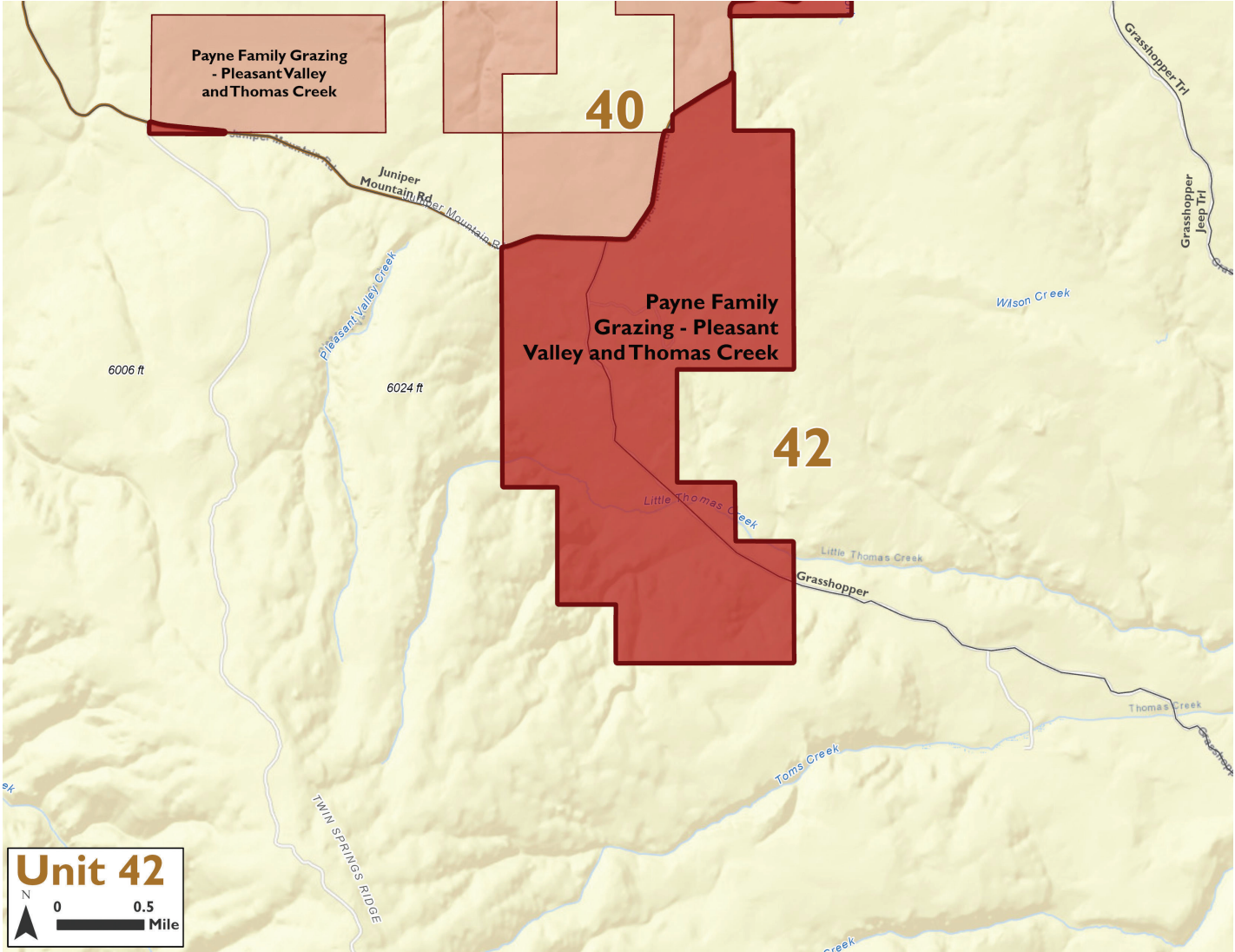
Restrictions



Opportunities



Directions: From the junction of US-95 and Yturri Blvd in Jordan Valley, OR, travel east on Yturri Blvd for 3.8 miles, continue onto Pleasant Valley Road for 8.9 miles, continue onto Chicken Creek Road (in Oregon) for 1.4 miles, continue onto Soldier Creek Road for 9.3 miles, continue onto Juniper Mountain Road for 20.6 miles, sign-in box will be on your right (east) by the cattle guard.	
Landowner Permission Required	
Dates of Access (year-round unless otherwise stated)	
Sportsmen Numbers Unlimited	X
Sportsmen Numbers Limited	
# Per Day	
Other Restrictions	
Vehicle use on roads until 11/30. Walk in access only starting 12/1. Sign-in required at Roster Boxes on site.	
Opportunity Exceptions	
No wolf trapping or hunting on this parcel.	





# LEARN ABOUT LEAD

## Hunter Information:

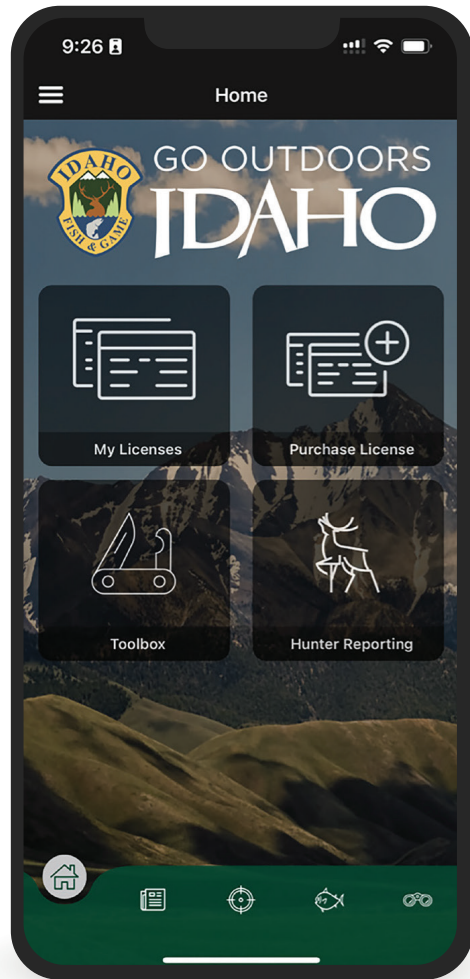
- Lead can be toxic if ingested, and the toxicity level depends on the level and frequency of exposure.
- People can ingest lead particles from bullets or shot in hunter harvested game animals.
- Lead particles in game meat may be too small to detect by sight, feel or taste.
- Lead shot is banned in U.S. for waterfowl hunting, but still used for other purposes.
- Wildlife can be poisoned from ingesting lead.

## Reduce Your Risk:

- Use non-lead, copper or other high-weight retention ammunition.
- Liberally trim around the wound channel.
- Discard meat that is bruised, discolored or contains hair or feathers, dirt, bone fragments, or plant material.
- Use caution when rinsing the carcass to avoid spreading lead fragments.
- Ground game meat has more lead fragments than steaks and chops.
- Ask commercial processors not to combine meat from other hunters with yours.
- Avoid cooking game meat with acidic substances like vinegar or wine.
- Practice good marksmanship.
- Practice clean field handling techniques.



# HUNTING AND FISHING IN IDAHO JUST GOT EASIER.



Download our **Go Outdoors Idaho** app to buy and store your licenses, submit your Mandatory Hunter Reports, and view IDFG regulations.

SCAN ME



DOWNLOAD ON THE  
Apple Store



GET IT ON  
Google Play

[GoOutdoorsIdaho.com](https://GoOutdoorsIdaho.com)





## IDAHO'S TRESPASS LAW

# ASK FIRST



*Know before you go!*



### Permission Form

Permission given to:

\_\_\_\_\_

Dates permission is valid:

from: \_\_\_\_\_

to: \_\_\_\_\_

General Description of Property:

\_\_\_\_\_

\_\_\_\_\_

\_\_\_\_\_

Landowner Name (print):

\_\_\_\_\_

Owner or Agent Signature:

\_\_\_\_\_

*A property owner may  
revoke permission at any time.*

**All persons must have written permission or other lawful form of permission to enter or remain on private land to shoot any weapon or hunt, fish, trap or retrieve game.**

A person should know land is private and they are not allowed without permission because:

- The property is associated with a residence or business;
- OR cultivated;
- OR fenced or enclosed in a way that delineates the private property;
- OR unfenced and uncultivated, but is posted with conspicuous “no trespassing” signs or bright orange/fluorescent paint at all property corners and boundaries where the property intersects navigable streams, roads, gates and rights-of-way entering the land and posted in a way that people can see the postings.

Note – if private property adjoins or is contained within public lands, the fence line adjacent to public land should be posted with “no trespassing signs” or bright orange/fluorescent paint at the corners of the fence adjoining public land and at all navigable streams, roads, gates and rights-of-way entering the private land from public land and posted in a way that people can see the postings.

It is illegal for anyone to post public land that is not held under an exclusive control lease.

Private posting at navigable streams shall not prohibit access to navigable streams below the high-water mark as allowed by Idaho law.


A property owner may revoke permission at any time. Any person must leave private property when asked to do so by the owner or agent.

A first conviction of trespass on private property carries a mandatory one-year revocation of hunting/fishing/trapping licenses in addition to misdemeanor fine and seizure of animals taken on private property.

Federal law prohibits unauthorized trespass on Indian-owned reservation lands for hunting, fishing, or trapping purposes.

**Refer to Idaho Code 36-1603 and I.C. 18-7008.**

**Please visit: <https://idfg.idaho.gov/askfirst>**



# **Access Yes!**

## 2025 Guide to Properties

